

+NOTICE!!

These documents have been scanned!

Do not place un-scanned documents beneath this notice!

Do not remove this notice from this file!

GPO Jacket No. 560-102
Print Order 61540
Rise Business Services, LLC
Job=AZ15 8/14/2019



Box Number= AZ15217



Claim Begin-End: AMC141709-AMC142172

1 Initial Receipt



AZ15217-1 AMC141709-AMC144884

UNITED STATES
DEPARTMENT OF THE INTERIOR
BUREAU OF LAND MANAGEMENT

No. 244556

RECEIPT AND ACCOUNTING ADVICE

MCL NOTICES (464)

DEJ/AZ NOV 03 81 1 0 4 1 232000

SUBJECT

TOMBSTONE DEVELOPMENT CO
BOX 1445
GRAND ISLAND NE 68802

APPLICANT:

In terminal 11-4,56+9-81-CJ

REMITTER IF DIFFERENT THAN APPLICANT:

TDCS TRUST
5701 E GLENN NO 120
TUCSON AZ 85712

ASSIGNOR:

SERIAL NUMBER	*	ASG	TYPE	STATE	ACRES/UNITS	RATE	CTY	FUND SYMBOL	AMOUNT
MC 141772									
MC 141773									
			APPLY:	CTY	FUND SYMBOL	AMOUNT			
ANV. DATE	EXP. DATE	BILL CYCLE	FILING FEE		140850				
S/C CC80	DISTRICTS	NEXT BILL DATE	RENTAL						
MISC. DATA	U OF M	ACTUAL UNITS	REIMBURSE						
NEW SERIAL NUMBER		EFFECTIVE DATE		OTHER					
ASSIGNMENT: COMPLETE AREA?			REFUND						
ASSIGNED AREA			RETAIN IN UNEARNED ACCOUNT						
RETAINED AREA			TOTAL						
OF INTEREST?			REMARKS:						
BOND FILED?			BY			DATE			

ACCOUNTING ADVICE COPY

**UNITED STATES
DEPARTMENT OF THE INTERIOR
BUREAU OF LAND MANAGEMENT
RECEIPT AND ACCOUNTING ADVICE**

No. 244556

MCL NOTICES (464)

DEJ/AZ NOV 03 81 1 0 4 1 232000

SUBJECT

APPLICANT:

FORESTONE DEVELOPMENT CO
BOX 1445
GRAND ISLAND NE 68802

In Terminal 11-4,5679-8-C

REMITTER IF DIFFERENT THAN APPLICANT:

TODD TRUBT
5701 E GLENN RD 120
TUCSON AZ 85712

ASSIGNOR:

SERIAL NUMBER	*	ASG	TYPE	STATE	ACRES/UNITS	RATE	CTY	FUND SYMBOL	AMOUNT	
MC 141772		TS #63A								
MC 141773		TS #64								
							APPLY:	CTY	FUND SYMBOL	AMOUNT
ANV. DATE		EXP. DATE		BILL CYCLE		FILING FEE		140850		
S/C CC80		DISTRICTS		NEXT BILL DATE		RENTAL				
MISC. DATA		U OF M		ACTUAL UNITS		REIMBURSE				
NEW SERIAL NUMBER							EFFECTIVE DATE			
ASSIGNMENT: COMPLETE AREA?										
ASSIGNED AREA							REFUND			
RETAINED AREA							RETAIN IN UNEARNED ACCOUNT			
OF INTEREST?							TOTAL			
BOND FILED?							REMARKS:			
							BY			
							DATE			

CASE FOLDER COPY

NOTICE!!

These documents have been scanned!

Do not place un-scanned documents beneath this notice!

Do not remove this notice from this file!

GPO Jacket No. 560-102
Print Order 61540
Rise Business Services, LLC
Job=AZ15 8/14/2019



Box Number= AZ15217



Claim Begin-End: AMC141709-AMC142172

2 Correspondence



AZ15217-1

AMC141709-AMC144884

**NO
DOCUMENTS
FOUND**

NO DOCUMENTS FOUND
NO DOCUMENTS FOUND

NOTICE!!

These documents have been scanned!

Do not place un-scanned documents beneath this notice!

Do not remove this notice from this file!

GPO Jacket No. 560-102
Print Order 61540
Rise Business Services, LLC
Job=AZ15 8/14/2019



Box Number= AZ15217



Claim Begin-End: AMC141709-AMC142172

3 Transfers



AZ15217-1

AMC141709-AMC144884

**NO
DOCUMENTS
FOUND**

NO DOCUMENTS FOUND
NO DOCUMENTS FOUND

NOTICE!!

These documents have been scanned!

Do not place un-scanned documents beneath this notice!

Do not remove this notice from this file!

GPO Jacket No. 560-102
Print Order 61540
Rise Business Services, LLC
Job=AZ15 8/14/2019



Box Number= AZ15217



Claim Begin-End: AMC141709-AMC142172

4 Annual Filings



AZ15217-1

AMC141709-AMC144884

**NO
DOCUMENTS
FOUND**

NO DOCUMENTS FOUND
NO DOCUMENTS FOUND

NOTICE!!

These documents have been scanned!

Do not place un-scanned documents beneath this notice!

Do not remove this notice from this file!

GPO Jacket No. 560-102
Print Order 61540
Rise Business Services, LLC
Job=AZ15 8/14/2019



Box Number= AZ15217



Claim Begin-End: AMC141709-AMC142172

5 Miscellaneous



AZ15217-1

AMC141709-AMC144884

**NO
DOCUMENTS
FOUND**

NO DOCUMENTS FOUND
NO DOCUMENTS FOUND

NOTICE!!

These documents have been scanned!

Do not place un-scanned documents beneath this notice!

Do not remove this notice from this file!

GPO Jacket No. 560-102
Print Order 61540
Rise Business Services, LLC
Job=AZ15 8/14/2019



Box Number= AZ15217



Claim Begin-End: AMC141709-AMC142172

6 Location Notices-Amendments and Supporting Documents



AZ15217-1

AMC141709-AMC144884

James A. Briscoe & Associates

Exploration Consultants:
Base and Precious Metals
Uranium, Oil, Gas & Coal

James A. Briscoe
Registered Professional Geologist

Thomas E. Waldrip, Jr.
Geologist - Landman

October 29, 1981

U.S. Department of the Interior
Bureau of Land Management
Arizona State Office
2400 Valley Bank Center
Phoenix, AZ 85703

RE: Filing of the T.S. Group of Unpatented Lode Mining Claim

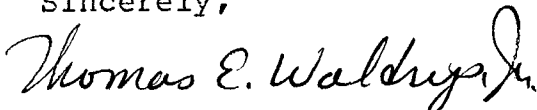
Dear B.L.M. Official:

Please find enclosed 464 Location Notices for the T.S. Unpatented Lode Mining Claim Group located in the Tombstone Mining District, Cochise County, Arizona, during September, 1981.

These claim Location Notices, T.S. #1 thru 463, inclusive, and 63-A, are being forwarded to your office as per provisions of the Federal Land Policy and Management Act of 1976. In accordance with this Act, a check remittance of \$2,320.00 (\$5.00 per claim), is enclosed.

Return correspondence should be addressed to the address found on this letterhead, as we are representing Tombstone Development Company, owners of said claim group.

Sincerely,



Thomas E. Waldrip, Jr.

TEW:mas

Enclosures: 464 Location Notices
1 Check, # 1247, \$2,320.00

A MC 141709

RECEIVED
BUREAU OF LAND MANAGEMENT
NOV 01 10 12 AM '81
PHOENIX, ARIZONA

NOTICE OF LOCATION - LODE MINING CLAIM

ALL WHOM IT MAY CONCERN:

The undersigned having complied with the requirements of Title 30, United States Code, Section 28 and the local laws, customs and regulations of the State of Arizona, hereby gives notice that he (she, they) has (have) located the TS# 1 Lode Mining Claim in the (un) surveyed Sect. 7 T. 20S., R. 21E in the Tombstone Mining District in Cochise County, in the State of Arizona, on the 9th day of September, 1981.

The name(s) and post office address(es) of the locator(s) is (are) please print:

Locator(s): Thomas E. Waldrip, Jr. 4426 E. Patricia
Tucson, Arizona 85712

Owner(s): Tombstone Development Co. P. O. Box 1445
Grand Island, Nebraska 68802

The claim is 1,500 feet long and 600 feet wide. The claim runs from the Notice of Location Monument on which this notice is posted 1450 feet in a WEST direction to the WEST end line, and 50 feet in a EAST direction to the EAST end line, along with 50 feet in a NORTH direction to the NORTH side line, and 550 feet in a SOUTH direction to the SOUTH side line. This Notice of Location is posted on the NE corner of the claim. The general course of the lode deposit and premises is from the EAST erly to the WEST erly.

On the ground, each corner and end-center of the claim is marked with its appropriate number by a metal tag affixed to the post embossed with the name of the claim and its number. The description of each corner is as follows (describe the corner(s), such as 4"x 4" wooden post): Post no. 1, 2, 3, 4, 5, & 6 are all 2"x 2" x 5' wooden posts embedded one foot in the ground. Post #1 is the Northwest Corner, Post #2 is the WEST End-Center, Post #3 is the Southwest Corner, Post #4 is the Southeast Corner, Post #5 is the EAST End-Center and Post #6 is the Northeast Corner.

The Location Notice Monument is situated about 7,505 feet SOUTH and 3,730 feet EAST of the SE corner of Sect. 36 Twp. 19S, Range 20E.

The claim is located in the following section(s), all of part of which are projected in:

NE 1/4 of Section 7 Township 20S, Range 21E, G. & S.R.B.M.
NW 1/4 of Section 7 Township 20S, Range 21E, G. & S.R.B.M.
SE 1/4 of Section 7 Township 20S, Range 21E, G. & S.R.B.M.
SW 1/4 of Section 7 Township 20S, Range 21E, G. & S.R.B.M.

An exact duplicate of this Notice of Location is on file for recording (within 90 days of location as dated herein) with the Cochise County Clerk, in whose jurisdiction this claim is located. All appropriate recording fees have been paid and maps submitted as provided in A.R.S. on lode mining filings.

Dated this 9th day of September, 1981.

Thomas E. Waldrip Jr.
(locator sign here)
Thomas E. Waldrip, Jr.

Recorder's Stamp

RECEIVED
BLM AZ STATE OFFICE
NOV 2 11 11 AM '81
PHOENIX, ARIZONA

NOTICE OF LOCATION - LODE MINING CLAIM

TO ALL WHOM IT MAY CONCERN:

The undersigned having complied with the requirements of Title 30, United States Code, Section 28 and the local laws, customs and regulations of the State of Arizona, hereby gives notice that he (she, they) has (have) located the TS# 54 Lode Mining Claim in the (un) surveyed SECT. 5 T. 20S., R. 21E in the Tombstone Mining District in Cochise County, in the State of Arizona, on the 9th day of September, 1981.

The name(s) and post office address(es) of the locator(s) is (are) please print:

Locator(s): Thomas E. Waldrip, Jr. 4426 E. Patricia
Tucson, Arizona 85712

Owner(s): Tombstone Development Co. P. O. Box 1445
Grand Island, Nebraska 68802

The claim is 1,500 feet long and 600 feet wide. The claim runs from the Notice of Location Monument on which this notice is posted 50 feet in a NORTH direction to the NORTH end line, and 1450 feet in a SOUTH direction to the SOUTH end line, along with 550 feet in a EAST direction to the EAST side line, and 50 feet in a WEST direction to the WEST side line. This Notice of Location is posted on the NW corner of the claim. The general course of the lode deposit and premises is from the NORTHERLY to the SOUTHERLY.

On the ground, each corner and end-center of the claim is marked with its appropriate number by a metal tag affixed to the post embossed with the name of the claim and its number. The description of each corner is as follows (describe the corner(s), such as 4"x 4" wooden post): Post no. 1, 2, 3, 4, 5, & 6 are all 2"x 2" x 5' wooden posts embedded one foot in the ground. Post #1 is the Northwest Corner, Post #2 is the NORTH End-Center, Post #3 is the Southwest Corner, Post #4 is the Southeast Corner, Post #5 is the SOUTH End-Center and Post #6 is the Northeast Corner.

The Location Notice Monument is situated about 50 feet SOUTH and 8330 feet EAST of the SE corner of Sect. 36 Twp. 19S, Range 20E.

The claim is located in the following section(s), all of part of which are projected in:

NE 1/4 of Section 5 Township 20S, Range 21E G. & S.R.B.M.
 ___ 1/4 of Section ___ Township ___, Range ___ G. & S.R.B.M.
 ___ 1/4 of Section ___ Township ___, Range ___ G. & S.R.B.M.
 ___ 1/4 of Section ___ Township ___, Range ___ G. & S.R.B.M.

An exact duplicate of this Notice of Location is on file for record (within 90 days of location as dated herein) with the Cochise County Clerk, in whose jurisdiction this claim is located. All appropriate recording fees have been paid and maps submitted as provided in A.R.S. on lode mining filings.

Dated this 9th day of September, 1981.

Thomas E. Waldrip, Jr.
(locator sign here)
Thomas E. Waldrip, Jr.

Recorder's Stamp

RECEIVED
BLM AT STATE OFFICE
NOV 2 11 14 AM '81
PHOENIX, ARIZONA

NOTICE OF LOCATION - LODE MINING CLAIM

TO ALL WHOM IT MAY CONCERN:

The undersigned having complied with the requirements of Title 30, United States Code, Section 28 and the local laws, customs and regulations of the State of Arizona, hereby gives notice that he (she, they) has (have) located the TS# 55 Lode Mining Claim in the (un) surveyed Sect. 5 T. 20S., R. 21E in the Tombstone Mining District in Cochise County, in the State of Arizona, on the 9th day of September, 1981.

The name(s) and post office address(es) of the locator(s) is (are) please print:

Locator(s): Thomas E. Waldrip, Jr. 4426 E. Patricia
Tucson, Arizona 85712

Owner(s): Tombstone Development Co. P. O. Box 1445
Grand Island, Nebraska 68802

The claim is 1,500 feet long and 600 feet wide. The claim runs from the Notice of Location Monument on which this notice is posted 1450 feet in a NORTH direction to the NORTH end line, and 50 feet in a SOUTH direction to the SOUTH end line, along with 550 feet in a EAST direction to the EAST side line, and 50 feet in a WEST direction to the WEST side line. This Notice of Location is posted on the SW corner of the claim. The general course of the lode deposit and premises is from the NORTNERly to the SOUTNERly.

On the ground, each corner and end-center of the claim is marked with its appropriate number by a metal tag affixed to the post embossed with the name of the claim and its number. The description of each corner is as follows (describe the corner(s), such as 4"x 4" wooden post): Post no. 1, 2, 3, 4, 5, & 6 are all 2"x 2" x 5' wooden posts embedded one foot in the ground. Post #1 is the Northwest Corner, Post #2 is the NORTH End-Center, Post #3 is the Southwest Corner, Post #4 is the Southeast Corner, Post #5 is the SOUTH End-Center and Post #6 is the Northeast Corner.

The Location Notice Monument is situated about 2,950 feet SOUTH and 8,930 feet EAST of the SE corner of Sect. 36 Twp. 19S, Range 20E.

The claim is located in the following section(s), all of part of which are projected in:

NE 1/4 of Section 5 Township 20S., Range 21E, G. & S.R.B.M.
SE 1/4 of Section 5 Township 20S., Range 21E, G. & S.R.B.M.
___ 1/4 of Section ___ Township ___, Range ___, G. & S.R.B.M.
___ 1/4 of Section ___ Township ___, Range ___, G. & S.R.B.M.

An exact duplicate of this Notice of Location is on file for record (within 90 days of location as dated herein) with the Cochise County Clerk, in whose jurisdiction this claim is located. All appropriate recording fees have been paid and maps submitted as provided in A.R.S. on lode mining filings.

Dated this 9th day of September, 1981.

Thomas E. Waldrip, Jr.
(locator sign here)
Thomas E. Waldrip, Jr.

Recorder's Stamp

RECEIVED
BLM AZ STATE OFFICE
NOV 2 11 19 AM '81
PHOENIX, ARIZONA

NOTICE OF LOCATION - LODE MINING CLAIM

TO ALL WHOM IT MAY CONCERN:

The undersigned having complied with the requirements of Title 30, United States Code, Section 28 and the local laws, customs and regulations of the State of Arizona, hereby gives notice that he (she, they) has (have) located the TS# 56 Lode Mining Claim in the (un) surveyed SECT. 5 T. 20S., R. 21E in the Tombstone Mining District in Cochise County, in the State of Arizona, on the 9th day of September, 1981.

The name(s) and post office address(es) of the locator(s) is (are) please print:

Locator(s): Thomas E. Waldrip, Jr. 4426 E. Patricia
Tucson, Arizona 85712

Owner(s): Tombstone Development Co. P. O. Box 1445
Grand Island, Nebraska 68802

The claim is 1,500 feet long and 600 feet wide. The claim runs from the Notice of Location Monument on which this notice is posted 50 feet in a NORTH direction to the NORTH end line, and 1450 feet in a SOUTH direction to the SOUTH end line, along with 550 feet in a EAST direction to the EAST side line, and 50 feet in a WEST direction to the WEST side line. This Notice of Location is posted on the NW corner of the claim. The general course of the lode deposit and premises is from the SOUTHerly to the NORTHerly.

On the ground, each corner and end-center of the claim is marked with its appropriate number by a metal tag affixed to the post embossed with the name of the claim and its number. The description of each corner is as follows (describe the corner(s), such as 4"x 4" wooden post): Post no. 1, 2, 3, 4, 5, & 6 are all 2"x 2" x 5' wooden posts embedded one foot in the ground. Post #1 is the Northwest Corner, Post #2 is the NORTH End-Center, Post #3 is the Southwest Corner, Post #4 is the Southeast Corner, Post #5 is the SOUTH End-Center and Post #6 is the Northeast Corner.

The Location Notice Monument is situated about 50 feet SOUTH and 8,930 feet EAST of the SE corner of Sect. 26 Twp. 19S, Range 20E.

The claim is located in the following section(s), all of part of which are projected in:

NE 1/4 of Section 5 Township 20S., Range 21E, G. & S.R.B.M.
 ___ 1/4 of Section ___ Township ___, Range ___, G. & S.R.B.M.
 ___ 1/4 of Section ___ Township ___, Range ___, G. & S.R.B.M.
 ___ 1/4 of Section ___ Township ___, Range ___, G. & S.R.B.M.

An exact duplicate of this Notice of Location is on file for record (within 90 days of location as dated herein) with the Cochise County Clerk, in whose jurisdiction this claim is located. All appropriate recording fees have been paid and maps submitted as provided in A.R.S. on lode mining filings.

Dated this 9th day of September, 1981.

Thomas E. Waldrip, Jr.
(locator sign here)
Thomas E. Waldrip, Jr.

Recorder's Stamp

RECEIVED
BLM AZ STATE OFFICE
NOV 2 11 14 AM '81
PHOENIX, ARIZONA

NOTICE OF LOCATION - LODE MINING CLAIM

TO ALL WHOM IT MAY CONCERN:

The undersigned having complied with the requirements of Title 30, United States Code, Section 28 and the local laws, customs and regulations of the State of Arizona, hereby gives notice that he (she, they) has (have) located the TS# 57 Lode Mining Claim in the (un) surveyed SECT. 5 T. 20S., R. 21E in the Tombstone Mining District in Cochise County, in the State of Arizona, on the 9th day of September, 1981.

The name(s) and post office address(es) of the locator(s) is (are) please print:

Locator(s): Thomas E. Waldrip, Jr. 4426 E. Patricia
Tucson, Arizona 85712

Owner(s): Tombstone Development Co. P. O. Box 1445
Grand Island, Nebraska 68802

The claim is 1,500 feet long and 600 feet wide. The claim runs from the Notice of Location Monument on which this notice is posted 50 feet in a NORTH direction to the NORTH end line, and 1450 feet in a SOUTH direction to the SOUTH end line, along with 550 feet in a EAST direction to the EAST side line, and 50 feet in a WEST direction to the WEST side line. This Notice of Location is posted on the NW corner of the claim. The general course of the lode deposit and premises is from the NORTH erly to the SOUTH erly.

On the ground, each corner and end-center of the claim is marked with its appropriate number by a metal tag affixed to the post embossed with the name of the claim and its number. The description of each corner is as follows (describe the corner(s), such as 4"x 4" wooden post): Post no. 1, 2, 3, 4, 5, & 6 are all 2"x 2" x 5' wooden posts embedded one foot in the ground. Post #1 is the Northwest Corner, Post #2 is the NORTH End-Center, Post #3 is the Southwest Corner, Post #4 is the Southeast Corner, Post #5 is the SOUTH End-Center and Post #6 is the Northeast Corner.

The Location Notice Monument is situated about 1550 feet SOUTH and 9,530 feet EAST of the SE corner of Sect. 36 Twp. 19S., Range 20E.

The claim is located in the following section(s), all of part of which are projected in:

NE 1/4 of Section 5 Township 20S., Range 21E. G. & S.R.B.M.
SE 1/4 of Section 5 Township 20S., Range 21E. G. & S.R.B.M.
 1/4 of Section Township , Range . G. & S.R.B.M.
 1/4 of Section Township , Range . G. & S.R.B.M.

An exact duplicate of this Notice of Location is on file for record (within 90 days of location as dated herein) with the Cochise County Clerk, in whose jurisdiction this claim is located. All appropriate recording fees have been paid and maps submitted as provided in A.R.S. on lode mining filings.

Dated this 9th day of September, 1981.

Thomas E. Waldrip, Jr.
(Locator sign here)
Thomas E. Waldrip, Jr.

Recorder's Stamp

RECEIVED
BIRMINGHAM STATE OFFICE
NOV 2 11 14 AM '81
PHOENIX, ARIZONA

NOTICE OF LOCATION - LODE MINING CLAIM

TO ALL WHOM IT MAY CONCERN:

The undersigned having complied with the requirements of Title 30, United States Code, Section 28 and the local laws, customs and regulations of the State of Arizona, hereby gives notice that he (she, they) has (have) located the TS# 58 Lode Mining Claim in the (un) surveyed Sect. 5 T. 20S., R. 21E in the Tombstone Mining District in Cochise County, in the State of Arizona, on the 9th day of September, 1981.

The name(s) and post office address(es) of the locator(s) is (are) please print:

Locator(s): Thomas E. Waldrip, Jr. 4426 E. Patricia
Tucson, Arizona 85712

Owner(s): Tombstone Development Co. P. O. Box 1445
Grand Island, Nebraska 68802

The claim is 1,500 feet long and 600 feet wide. The claim runs from the Notice of Location Monument on which this notice is posted 1450 feet in a NORTH direction to the NORTH end line, and 50 feet in a SOUTH direction to the SOUTH end line, along with 550 feet in a EAST direction to the EAST side line, and 50 feet in a WEST direction to the WEST side line. This Notice of Location is posted on the SW corner of the claim. The general course of the lode deposit and premises is from the NORTHERLY to the SOUTHERLY.

On the ground, each corner and end-center of the claim is marked with its appropriate number by a metal tag affixed to the post embossed with the name of the claim and its number. The description of each corner is as follows (describe the corner(s), such as 4"x 4" wooden post): Post no. 1, 2, 3, 4, 5, & 6 are all 2"x 2" x 5' wooden posts embedded one foot in the ground. Post #1 is the Northwest Corner, Post #2 is the NORTH End-Center, Post #3 is the Southwest Corner, Post #4 is the Southeast Corner, Post #5 is the SOUTH End-Center and Post #6 is the Northeast Corner.

The Location Notice Monument is situated about 1450 feet SOUTH and 9,530 feet EAST of the SE corner of Sect. 36 Twp. 19S, Range 20E.

The claim is located in the following section(s), all of part of which are projected in:

NE 1/4 of Section 5 Township 20S., Range 21E, G. & S.R.B.M.
 ___ 1/4 of Section ___ Township ___, Range ___, G. & S.R.B.M.
 ___ 1/4 of Section ___ Township ___, Range ___, G. & S.R.B.M.
 ___ 1/4 of Section ___ Township ___, Range ___, G. & S.R.B.M.

An exact duplicate of this Notice of Location is on file for record (within 90 days of location as dated herein) with the Cochise County Clerk, in whose jurisdiction this claim is located. All appropriate recording fees have been paid and maps submitted as provided in A.R.S. on lode mining filings.

Dated this 9th day of September, 1981.

Thomas E. Waldrip, Jr.
(locator sign here)
Thomas E. Waldrip, Jr.

Recorder's Stamp

RECEIVED
AZ STATE OFFICE
NOV 2 11 24 AM '81
TOMBSTONE, ARIZONA

NOTICE OF LOCATION - LODE MINING CLAIM

TO ALL WHOM IT MAY CONCERN:

The undersigned having complied with the requirements of Title 30, United States Code, Section 28 and the local laws, customs and regulations of the State of Arizona, hereby gives notice that he (she, they) has (have) located the TS# 59 Lode Mining Claim in the (un) surveyed Sect. 5 T. 20S., R. 21E in the Tombstone Mining District in Cochise County, in the State of Arizona, on the 9th day of September, 1981.

The name(s) and post office address(es) of the locator(s) is (are) please print:

Locator(s): Thomas E. Waldrip, Jr. 4426 E. Patricia
Tucson, Arizona 85712

Owner(s): Tombstone Development Co. P. O. Box 1445
Grand Island, Nebraska 68802

The claim is 1,500 feet long and 600 feet wide. The claim runs from the Notice of Location Monument on which this notice is posted 50 feet in a NORTH direction to the NORTH end line, and 1450 feet in a SOUTH direction to the SOUTH end line, along with 550 feet in a EAST direction to the EAST side line, and 50 feet in a WEST direction to the WEST side line. This Notice of Location is posted on the NW corner of the claim. The general course of the lode deposit and premises is from the NORTHERLY to the SOUTHERLY.

On the ground, each corner and end-center of the claim is marked with its appropriate number by a metal tag affixed to the post embossed with the name of the claim and its number. The description of each corner is as follows (describe the corner(s), such as 4"x 4" wooden post): Post no. 1, 2, 3, 4, 5, & 6 are all 2"x 2" x 5' wooden posts embedded one foot in the ground. Post #1 is the Northwest Corner, Post #2 is the NORTH End-Center, Post #3 is the Southwest Corner, Post #4 is the Southeast Corner, Post #5 is the SOUTH End-Center and Post #6 is the Northeast Corner.

The Location Notice Monument is situated about 1550 feet SOUTH and 10,130 feet EAST of the SE corner of Sect. 36 Twp. 19S, Range 20E.

The claim is located in the following section(s), all of part of which are projected in:

- NW 1/4 of Section 4 Township 20S., Range 21E, G. & S.R.B.M.
- SW 1/4 of Section 4 Township 20S., Range 21E, G. & S.R.B.M.
- NE 1/4 of Section 5 Township 20S., Range 21E, G. & S.R.B.M.
- SE 1/4 of Section 5 Township 20S., Range 21E, G. & S.R.B.M.

An exact duplicate of this Notice of Location is on file for record (within 90 days of location as dated herein) with the Cochise County Clerk, in whose jurisdiction this claim is located. All appropriate recording fees have been paid and maps submitted as provided in A.R.S. on lode mining filings.

Dated this 9th day of September, 1981.

Thomas E. Waldrip Jr.
(locator sign here)
Thomas E. Waldrip, Jr.

Recorder's Stamp

RECEIVED
BIRMINGHAM STATE OFFICE
NOV 2 11 15 AM '81
PHOENIX, ARIZONA

NOTICE OF LOCATION - LODE MINING CLAIM

TO ALL WHOM IT MAY CONCERN:

The undersigned having complied with the requirements of Title 30, United States Code, Section 28 and the local laws, customs and regulations of the State of Arizona, hereby gives notice that he (she, they) has (have) located the TS# 60 Lode Mining Claim in the (un) surveyed Seet. 5 T. 20S., R. 21E in the Tombstone Mining District in Cochise County, in the State of Arizona, on the 9th day of September, 1981.

The name(s) and post office address(es) of the locator(s) is (are) please print:

Locator(s): Thomas E. Waldrip, Jr. 4426 E. Patricia
Tucson, Arizona 85712

Owner(s): Tombstone Development Co. P. O. Box 1445
Grand Island, Nebraska 68802

The claim is 1,500 feet long and 600 feet wide. The claim runs from the Notice of Location Monument on which this notice is posted 1450 feet in a NORTH direction to the NORTH end line, and 50 feet in a SOUTH direction to the SOUTH end line, along with 550 feet in a EAST direction to the EAST side line, and 50 feet in a WEST direction to the WEST side line. This Notice of Location is posted on the SW corner of the claim. The general course of the lode deposit and premises is from the NORTHERLY to the SOUTHERLY.

On the ground, each corner and end-center of the claim is marked with its appropriate number by a metal tag affixed to the post embossed with the name of the claim and its number. The description of each corner is as follows (describe the corner(s), such as 4"x 4" wooden post): Post no. 1, 2, 3, 4, 5, & 6 are all 2"x 2" x 5' wooden posts embedded one foot in the ground. Post #1 is the Northwest Corner, Post #2 is the NORTH End-Center, Post #3 is the Southwest Corner, Post #4 is the Southeast Corner, Post #5 is the SOUTH End-Center and Post #6 is the Northeast Corner.

The Location Notice Monument is situated about 1450 feet SOUTH and 10,130 feet EAST of the SE corner of Sect. 36 Twp. 19S, Range 20E.

The claim is located in the following section(s), all of part of which are projected in:

NW 1/4 of Section 4 Township 20S., Range 21E. G. & S.R.B.M.
NE 1/4 of Section 5 Township 20S., Range 21E. G. & S.R.B.M.
___ 1/4 of Section ___ Township ___, Range ___. G. & S.R.B.M.
___ 1/4 of Section ___ Township ___, Range ___. G. & S.R.B.M..

An exact duplicate of this Notice of Location is on file for record (within 90 days of location as dated herein) with the Cochise County Clerk, in whose jurisdiction this claim is located. All appropriate recording fees have been paid and maps submitted as provided in A.R.S. on lode mining filings.

Dated this 9th day of September, 1981.

Thomas E. Waldrip, Jr.
(Locator sign here)
Thomas E. Waldrip, Jr.

Recorder's Stamp

RECEIVED
BLM, AZ STATE OFFICE
NOV 2 11 15 AM '81
PHOENIX, ARIZONA

NOTICE OF LOCATION - LODE MINING CLAIM

TO ALL WHOM IT MAY CONCERN:

The undersigned having complied with the requirements of Title 30, United States Code, Section 28 and the local laws, customs and regulations of the State of Arizona, hereby gives notice that he (she, they) has (have) located the TS# 61 Lode Mining Claim in the (un) surveyed Sect. 4 T. 20S., R. 21E in the Tombstone Mining District in Cochise County, in the State of Arizona, on the 9th day of September, 1981.

The name(s) and post office address(es) of the locator(s) is (are) please print:

Locator(s): Thomas E. Waldrip, Jr. 4426 E. Patricia
Tucson, Arizona 85712

Owner(s): Tombstone Development Co. P. O. Box 1445
Grand Island, Nebraska 68802

The claim is 1,500 feet long and 600 feet wide. The claim runs from the Notice of Location Monument on which this notice is posted 50 feet in a NORTH direction to the NORTH end line, and 1450 feet in a SOUTH direction to the SOUTH end line, along with 550 feet in a EAST direction to the EAST side line, and 50 feet in a WEST direction to the WEST side line. This Notice of Location is posted on the NW corner of the claim. The general course of the lode deposit and premises is from the NORTHerly to the SOUTHerly.

On the ground, each corner and end-center of the claim is marked with its appropriate number by a metal tag affixed to the post embossed with the name of the claim and its number. The description of each corner is as follows (describe the corner(s), such as 4" x 4" wooden post): Post no. 1, 2, 3, 4, 5, & 6 are all 2" x 2" x 5' wooden posts embedded one foot in the ground. Post #1 is the Northwest Corner, Post #2 is the NORTH End-Center, Post #3 is the Southwest Corner, Post #4 is the Southeast Corner, Post #5 is the SOUTH End-Center and Post #6 is the Northeast Corner.

The Location Notice Monument is situated about 1550 feet SOUTH and 10,730 feet EAST of the SE corner of Sect. 36 Twp. 19S, Range 20E.

The claim is located in the following section(s), all of part of which are projected in:

NW 1/4 of Section 4 Township 20S., Range 21E, G. & S.R.B.M.
SW 1/4 of Section 4 Township 20S., Range 21E, G. & S.R.B.M.
___ 1/4 of Section ___ Township ___, Range ___, G. & S.R.B.M.
___ 1/4 of Section ___ Township ___, Range ___, G. & S.R.B.M.

An exact duplicate of this Notice of Location is on file for record (within 90 days of location as dated herein) with the Cochise County Clerk, in whose jurisdiction this claim is located. All appropriate recording fees have been paid and maps submitted as provided in A.R.S. on lode mining filings.

Dated this 9th day of September, 1981.

Thomas E. Waldrip, Jr.
(locator sign here)
Thomas E. Waldrip, Jr.

Recorder's Stamp

RECEIVED
BLM AT STATE OFFICE
NOV 2 11 15 AM '81
PHOENIX, ARIZONA

NOTICE OF LOCATION - LODE MINING CLAIM

TO ALL WHOM IT MAY CONCERN:

The undersigned having complied with the requirements of Title 30, United States Code, Section 28 and the local laws, customs and regulations of the State of Arizona, hereby gives notice that he (she, they) has (have) located the TS# 62 Lode Mining Claim in the (un) surveyed Sect. 4 T. 20S., R. 21E in the Tombstone Mining District in Cochise County, in the State of Arizona, on the 9th day of September, 1981.

The name(s) and post office address(es) of the locator(s) is (are) please print:

Locator(s): Thomas E. Waldrip, Jr. 4426 E. Patricia Tucson, Arizona 85712

Owner(s): Tombstone Development Co. P. O. Box 1445. Grand Island, Nebraska 68802

The claim is 1,500 feet long and 600 feet wide. The claim runs from the Notice of Location Monument on which this notice is posted 1450 feet in a NORTH direction to the NORTH end line, and 50 feet in a SOUTH direction to the SOUTH end line, along with 550 feet in a EAST direction to the EAST side line, and 50 feet in a WEST direction to the WEST side line. This Notice of Location is posted on the SW corner of the claim. The general course of the lode deposit and premises is from the NORTHerly to the SOUTHerly.

On the ground, each corner and end-center of the claim is marked with its appropriate number by a metal tag affixed to the post embossed with the name of the claim and its number. The description of each corner is as follows (describe the corner(s), such as 4"x 4" wooden post): Post no. 1, 2, 3, 4, 5, & 6 are all 2"x 2" x 5' wooden posts embedded one foot in the ground. Post #1 is the Northwest Corner, Post #2 is the NORTH End-Center, Post #3 is the Southwest Corner, Post #4 is the Southeast Corner, Post #5 is the SOUTH End-Center and Post #6 is the Northeast Corner.

The Location Notice Monument is situated about 1450 feet SOUTH and 10,730 feet EAST of the SE corner of Sect. 36 Twp. 19S, Range 20E.

The claim is located in the following section(s), all of part of which are projected in:

- NW 1/4 of Section 4 Township 20S., Range 21E, G. & S.R.B.M.
1/4 of Section _____ Township _____, Range _____, G. & S.R.B.M.
1/4 of Section _____ Township _____, Range _____, G. & S.R.B.M.
1/4 of Section _____ Township _____, Range _____, G. & S.R.B.M.

An exact duplicate of this Notice of Location is on file for record (within 90 days of location as dated herein) with the Cochise County Clerk, in whose jurisdiction this claim is located. All appropriate recording fees have been paid and maps submitted as provided in A.R.S. on lode mining filings.

Dated this 9th day of September, 1981.

Thomas E. Waldrip Jr. (locator sign here) Thomas E. Waldrip, Jr.

Recorder's Stamp

RECEIVED BLM AZ STATE OFFICE NOV 2 11 15 AM '81 PHOENIX, ARIZONA

NOTICE OF LOCATION - LODE MINING CLAIM

TO ALL WHOM IT MAY CONCERN:

The undersigned having complied with the requirements of Title 30, United States Code, Section 28 and the local laws, customs and regulations of the State of Arizona, hereby gives notice that he (she, they) has (have) located the TS# 63 Lode Mining Claim in the (un) surveyed SECT. 4 T. 20S., R. 21E in the Tombstone Mining District in Cochise County, in the State of Arizona, on the 9th day of September, 1981.

The name(s) and post office address(es) of the locator(s) is (are) please print:

Locator(s): Thomas E. Waldrip, Jr. 4426 E. Patricia
Tucson, Arizona 85712

Owner(s): Tombstone Development Co. P. O. Box 1445
Grand Island, Nebraska 68802

The claim is 1,500 feet long and 600 feet wide. The claim runs from the Notice of Location Monument on which this notice is posted 1450 feet in a NORTH direction to the NORTH end line, and 50 feet in a SOUTH direction to the SOUTH end line, along with 550 feet in a EAST direction to the EAST side line, and 50 feet in a WEST direction to the WEST side line. This Notice of Location is posted on the SW corner of the claim. The general course of the lode deposit and premises is from the NORTHERLY to the SOUTHERLY.

On the ground, each corner and end-center of the claim is marked with its appropriate number by a metal tag affixed to the post embossed with the name of the claim and its number. The description of each corner is as follows (describe the corner(s), such as 4"x 4" wooden post): Post no. 1, 2, 3, 4, 5, & 6 are all 2"x 2" x 5' wooden posts embedded one foot in the ground. Post #1 is the Northwest Corner, Post #2 is the NORTH End-Center, Post #3 is the Southwest Corner, Post #4 is the Southeast Corner, Post #5 is the SOUTH End-Center and Post #6 is the Northeast Corner.

The Location Notice Monument is situated about 2,950 feet SOUTH and 1,330 feet EAST of the SE corner of Sect. 36 Twp. 19S, Range 20E.

The claim is located in the following section(s), all of part of which are projected in:

- NW 1/4 of Section 4 Township 20S., Range 21E, G. & S.R.B.M.
- SW 1/4 of Section 4 Township 20S., Range 21E, G. & S.R.B.M.
- 1/4 of Section Township , Range , G. & S.R.B.M.
- 1/4 of Section Township , Range , G. & S.R.B.M.

An exact duplicate of this Notice of Location is on file for record (within 90 days of location as dated herein) with the Cochise County Clerk, in whose jurisdiction this claim is located. All appropriate recording fees have been paid and maps submitted as provided in A.R.S. on lode mining filings.

Dated this 9th day of September, 1981.

Thomas E. Waldrip, Jr.
(locator sign here)
Thomas E. Waldrip, Jr.

Recorder's Stamp

RECEIVED
BUREAU OF STATE OFFICE
NOV 2 11 15 AM '81
PHOENIX, ARIZONA

NOTICE OF LOCATION - LODE MINING CLAIM

TO ALL WHOM IT MAY CONCERN:

The undersigned having complied with the requirements of Title 30, United States Code, Section 28 and the local laws, customs and regulations of the State of Arizona, hereby gives notice that he (she, they) has (have) located the TS# 63-A Lode Mining Claim in the (un) surveyed Sect. 2 T. 20S., R. 21E in the Tombstone Mining District in Cochise County, in the State of Arizona, on the 9th day of September, 1981.

The name(s) and post office address(es) of the locator(s) is (are) please print:

Locator(s): Thomas E. Waldrip, Jr. 4426 E. Patricia
Tucson, Arizona 85712

Owner(s): Tombstone Development Co. P. O. Box 1445
Grand Island, Nebraska 68802

The claim is 1,500 feet long and ~~600~~³⁰⁰ feet wide. The claim runs from the Notice of Location Monument on which this notice is posted 1450 feet in a NORTH direction to the NORTH end line, and 50 feet in a SOUTH direction to the SOUTH end line, along with 250 feet in a EAST direction to the EAST side line, and 50 feet in a WEST direction to the WEST side line. This Notice of Location is posted on the SW corner of the claim. The general course of the lode deposit and premises is from the NORTH erly to the SOUTH erly.

On the ground, each corner and end-center of the claim is marked with its appropriate number by a metal tag affixed to the post embossed with the name of the claim and its number. The description of each corner is as follows (describe the corner(s), such as 4"x 4" wooden post): Post no. 1, 2, 3, 4, 5, & 6 are all 2"x 2" x 5' wooden posts embedded one foot in the ground. Post #1 is the Northwest Corner, Post #2 is the NORTH End-Center, Post #3 is the Southwest Corner, Post #4 is the Southeast Corner, Post #5 is the SOUTH End-Center and Post #6 is the Northeast Corner.

The Location Notice Monument is situated about 1450 feet SOUTH and 14320 feet EAST of the SE corner of Sect. 36 Twp. 19S, Range 20E.

The claim is located in the following section(s), all of part of which are projected in:

NW 1/4 of Section 4 Township 20S., Range 21E, G. & S.R.B.M.
 ___ 1/4 of Section ___ Township ___, Range ___, G. & S.R.B.M.
 ___ 1/4 of Section ___ Township ___, Range ___, G. & S.R.B.M.
 ___ 1/4 of Section ___ Township ___, Range ___, G. & S.R.B.M.

An exact duplicate of this Notice of Location is on file for record (within 90 days of location as dated herein) with the Cochise County Clerk, in whose jurisdiction this claim is located. All appropriate recording fees have been paid and maps submitted as provided in A.R.S. on lode mining filings.

Dated this 9th day of September, 1981.

Thomas E. Waldrip, Jr.
(locator sign here)
Thomas E. Waldrip, Jr.

Recorder's Stamp

RECEIVED
BLM STATE OFFICE
NOV 2 11 15 AM '81
PHOENIX, ARIZONA

NOTICE OF LOCATION - LODE MINING CLAIM

TO ALL WHOM IT MAY CONCERN:

The undersigned having complied with the requirements of Title 30, United States Code, Section 28 and the local laws, customs and regulations of the State of Arizona, hereby gives notice that he (she, they) has (have) located the TS# 64 Lode Mining Claim in the (un) surveyed Sect. 31 T. 19S., R. 21E in the Tombstone Mining District in Cochise County, in the State of Arizona, on the 9th day of September, 1981.

The name(s) and post office address(es) of the locator(s) is (are) please print:

Locator(s): Thomas E. Waldrip, Jr. 4426 E. Patricia
Tucson, Arizona 85712

Owner(s): Tombstone Development Co. P. O. Box 1445
Grand Island, Nebraska 68802

The claim is 1,500 feet long and 600 feet wide. The claim runs from the Notice of Location Monument on which this notice is posted ~~50~~ feet in a WEST direction to the WEST end line, and 1450 feet in a EAST direction to the EAST end line, along with 50 feet in a NORTH direction to the NORTH side line, and 550 feet in a SOUTH direction to the SOUTH side line. This Notice of Location is posted on the NW corner of the claim. The general course of the lode deposit and premises is from the EAST erly to the WEST erly.

On the ground, each corner and end-center of the claim is marked with its appropriate number by a metal tag affixed to the post embossed with the name of the claim and its number. The description of each corner is as follows (describe the corner(s), such as 4"x 4" wooden post): Post no. 1, 2, 3, 4, 5, & 6 are all 2"x 2" x 5' wooden posts embedded one foot in the ground. Post #1 is the Northwest Corner, Post #2 is the WEST End-Center, Post #3 is the Southwest Corner, Post #4 is the Southeast Corner, Post #5 is the EAST End-Center and Post #6 is the Northeast Corner.

The Location Notice Monument is situated about 450 feet NORTH and 3,830 feet EAST of the SE corner of Sect. 36 Twp. 19S, Range 20E.

The claim is located in the following section(s), all of part of which are projected in:

SE 1/4 of Section 31 Township 19S, Range 21E, G. & S.R.B.M.
NE 1/4 of Section 6 Township 20S, Range 21E, G. & S.R.B.M.
 1/4 of Section Township , Range , G. & S.R.B.M.
 1/4 of Section Township , Range , G. & S.R.B.M.

An exact duplicate of this Notice of Location is on file for record (within 90 days of location as dated herein) with the Cochise County Clerk, in whose jurisdiction this claim is located. All appropriate recording fees have been paid and maps submitted as provided in A.R.S. on lode mining filings.

Dated this 9th day of September, 1981.

Thomas E. Waldrip Jr.
(Locator sign here)
Thomas E. Waldrip, Jr.

Recorder's Stamp

RECEIVED
BLM AZ STATE OFFICE
NOV 2 11 15 AM '81
PHOENIX, ARIZONA

NOTICE OF LOCATION - LODE MINING CLAIM

TO ALL WHOM IT MAY CONCERN:

The undersigned having complied with the requirements of Title 30, United States Code, Section 28 and the local laws, customs and regulations of the State of Arizona, hereby gives notice that he (she, they) has (have) located the TS# 65 Lode Mining Claim in the (un) surveyed Sect. 31 T. 19S., R. 21E in the Tombstone Mining District in Cochise County, in the State of Arizona, on the 9th day of September, 1981.

The name(s) and post office address(es) of the locator(s) is (are) please print:

Locator(s): Thomas E. Waldrip, Jr. 4426 E. Patricia
Tucson, Arizona 85712

Owner(s): Tombstone Development Co. P. O. Box 1445
Grand Island, Nebraska 68802

The claim is 1,500 feet long and 600 feet wide. The claim runs from the Notice of Location Monument on which this notice is posted 1450 feet in a WEST direction to the WEST end line, and 50 feet in a EAST direction to the EAST end line, along with 50 feet in a NORTH direction to the NORTH side line, and 550 feet in a SOUTH direction to the SOUTH side line. This Notice of Location is posted on the NE corner of the claim. The general course of the lode deposit and premises is from the EAST erly to the WEST erly.

On the ground, each corner and end-center of the claim is marked with its appropriate number by a metal tag affixed to the post embossed with the name of the claim and its number. The description of each corner is as follows (describe the corner(s), such as 4"x 4" wooden post): Post no. 1, 2, 3, 4, 5, & 6 are all 2"x 2" x 5' wooden posts embedded one foot in the ground. Post #1 is the Northwest Corner, Post #2 is the WEST End-Center, Post #3 is the Southwest Corner, Post #4 is the Southeast Corner, Post #5 is the EAST End-Center and Post #6 is the Northeast Corner.

The Location Notice Monument is situated about 450 feet NORTH and 3,730 feet EAST of the SE corner of Sect. 36 Twp. 19S, Range 20E.

The claim is located in the following section(s), all of part of which are projected in:

SE1/4 of Section 31 Township 19S, Range 21E. G. & S.R.B.M.
SW1/4 of Section 31 Township 19S, Range 21E. G. & S.R.B.M.
NE1/4 of Section 6 Township 20S, Range 21E. G. & S.R.B.M.
NW1/4 of Section 6 Township 20S, Range 21E. G. & S.R.B.M.

An exact duplicate of this Notice of Location is on file for record (within 90 days of location as dated herein) with the Cochise County Clerk, in whose jurisdiction this claim is located. All appropriate recording fees have been paid and maps submitted as provided in A.R.S. on lode mining filings.

Dated this 9th day of September, 1981.

Thomas E. Waldrip, Jr.
(Locator sign here)
Thomas E. Waldrip, Jr.

Recorder's Stamp

RECEIVED
BUREAU OF STATE OFFICE
NOV 2 11 15 AM '81
PHOENIX, ARIZONA

NOTICE OF LOCATION - LODE MINING CLAIM

TO ALL WHOM IT MAY CONCERN:

The undersigned having complied with the requirements of Title 30, United States Code, Section 28 and the local laws, customs and regulations of the State of Arizona, hereby gives notice that he (she, they) has (have) located the TS# 66 Lode Mining Claim in the (un) surveyed Sect. 31 T. 19S., R. 21E in the Tombstone Mining District in Cochise County, in the State of Arizona, on the 9th day of September, 1981.

The name(s) and post office address(es) of the locator(s) is (are) please print:

Locator(s): Thomas E. Waldrip, Jr. 4426 E. Patricia
Tucson, Arizona 85712

Owner(s): Tombstone Development Co. P. O. Box 1445
Grand Island, Nebraska 68802

The claim is 1,500 feet long and 600 feet wide. The claim runs from the Notice of Location Monument on which this notice is posted 50 feet in a WEST direction to the WEST end line, and 1450 feet in a EAST direction to the EAST end line, along with 50 feet in a NORTH direction to the NORTH side line, and 550 feet in a SOUTH direction to the SOUTH side line. This Notice of Location is posted on the NW corner of the claim. The general course of the lode deposit and premises is from the EAST erly to the WEST erly.

On the ground, each corner and end-center of the claim is marked with its appropriate number by a metal tag affixed to the post embossed with the name of the claim and its number. The description of each corner is as follows (describe the corner(s), such as 4"x 4" wooden post): Post no. 1, 2, 3, 4, 5, & 6 are all 2"x 2" x 5' wooden posts embedded one foot in the ground. Post #1 is the Northwest Corner, Post #2 is the WEST End-Center, Post #3 is the Southwest Corner, Post #4 is the Southeast Corner, Post #5 is the EAST End-Center and Post #6 is the Northeast Corner.

The Location Notice Monument is situated about 1050 feet NORTH and 3,830 feet EAST of the SE corner of Sect. 36 Twp. 19S, Range 20E.

The claim is located in the following section(s), all of part of which are projected in:

SE 1/4 of Section 31 Township 19S, Range 21E, G. & S.R.B.M.
1 1/4 of Section _____ Township _____, Range _____, G. & S.R.B.M.
1 1/4 of Section _____ Township _____, Range _____, G. & S.R.B.M.
1 1/4 of Section _____ Township _____, Range _____, G. & S.R.B.M.

An exact duplicate of this Notice of Location is on file for record (within 90 days of location as dated herein) with the Cochise County Clerk, in whose jurisdiction this claim is located. All appropriate recording fees have been paid and maps submitted as provided in A.R.S. on lode mining filings.

Dated this 9th day of September, 1981.

Thomas E. Waldrip, Jr.
 (Locator sign here)
 Thomas E. Waldrip, Jr.

Recorder's Stamp

RECEIVED
 BUREAU OF STATE OFFICE
 NOV 2 11 15 AM '81
 PHOENIX, ARIZONA

A MC. 141776

NOTICE OF LOCATION - LODE MINING CLAIM

TO ALL WHOM IT MAY CONCERN:

The undersigned having complied with the requirements of Title 30, United States Code, Section 28 and the local laws, customs and regulations of the State of Arizona, hereby gives notice that he (she, they) has (have) located the TS# 67 Lode Mining Claim in the (un) surveyed SEct. 31 T. 19S., R. 21E in the Tombstone Mining District in Cochise County, in the State of Arizona, on the 9th day of September, 1981.

The name(s) and post office address(es) of the locator(s) is (are) please print:

Locator(s): Thomas E. Waldrip, Jr. 4426 E. Patricia
Tucson, Arizona 85712

Owner(s): Tombstone Development Co. P. O. Box 1445
Grand Island, Nebraska 68802

The claim is 1,500 feet long and 600 feet wide. The claim runs from the Notice of Location Monument on which this notice is posted 1450 feet in a WEST direction to the WEST end line, and 50 feet in a EAST direction to the EAST end line, along with 50 feet in a NORTH direction to the NORTH side line, and 550 feet in a SOUTH direction to the SOUTH side line. This Notice of Location is posted on the NE corner of the claim. The general course of the lode deposit and premises is from the EAST erly to the WEST erly.

On the ground, each corner and end-center of the claim is marked with its appropriate number by a metal tag affixed to the post embossed with the name of the claim and its number. The description of each corner is as follows (describe the corner(s), such as 4"x 4" wooden post): Post no. 1, 2, 3, 4, 5, & 6 are all 2"x 2" x 5' wooden posts embedded one foot in the ground. Post #1 is the Northwest Corner, Post #2 is the WEST End-Center, Post #3 is the Southwest Corner, Post #4 is the Southeast Corner, Post #5 is the EAST End-Center and Post #6 is the Northeast Corner.

The Location Notice Monument is situated about 1050 feet NORTH and 3,730 feet EAST of the SE corner of Sect. 36 Twp. 19S, Range 20E.

The claim is located in the following section(s), all of part of which are projected in:

- SE 1/4 of Section 31 Township 19S, Range 21E, G. & S.R.B.M.
- SW 1/4 of Section 31 Township 19S, Range 21E, G. & S.R.B.M.
- 1/4 of Section Township , Range , G. & S.R.B.M.
- 1/4 of Section Township , Range , G. & S.R.B.M.

An exact duplicate of this Notice of Location is on file for record (within 90 days of location as dated herein) with the Cochise County Clerk, in whose jurisdiction this claim is located. All appropriate recording fees have been paid and maps submitted as provided in A.R.S. on lode mining filings.

Dated this 9th day of September, 1981.

Thomas E. Waldrip, Jr.
(locator sign here)
Thomas E. Waldrip, Jr.

Recorder's Stamp

RECEIVED
BUREAU OF STATE OFFICE
NOV 2 11 15 AM '81
PHOENIX, ARIZONA

NOTICE OF LOCATION - LODE MINING CLAIM

TO ALL WHOM IT MAY CONCERN:

The undersigned having complied with the requirements of Title 30, United States Code, Section 28 and the local laws, customs and regulations of the State of Arizona, hereby gives notice that he (she, they) has (have) located the TS# 68 Lode Mining Claim in the (un) surveyed SEct. 31 T. 19S., R. 21E. in the Tombstone Mining District in Cochise County, in the State of Arizona, on the 9th day of September, 1981.

The name(s) and post office address(es) of the locator(s) is (are) please print:

Locator(s): Thomas E. Waldrip, Jr. 4426 E. Patricia
Tucson, Arizona 85712

Owner(s): Tombstone Development Co. P. O. Box 1445
Grand Island, Nebraska 68802

The claim is 1,500 feet long and 600 feet wide. The claim runs from the Notice of Location Monument on which this notice is posted 50 feet in a WEST direction to the WEST end line, and 1450 feet in a EAST direction to the EAST end line, along with 50 feet in a NORTH direction to the NORTH side line, and 550 feet in a SOUTH direction to the SOUTH side line. This Notice of Location is posted on the NW corner of the claim. The general course of the lode deposit and premises is from the EAST erly to the WEST erly.

On the ground, each corner and end-center of the claim is marked with its appropriate number by a metal tag affixed to the post embossed with the name of the claim and its number. The description of each corner is as follows (describe the corner(s), such as 4"x 4" wooden post): Post no. 1, 2, 3, 4, 5, & 6 are all 2"x 2" x 5' wooden posts embedded one foot in the ground. Post #1 is the Northwest Corner, Post #2 is the WEST End-Center, Post #3 is the Southwest Corner, Post #4 is the Southeast Corner, Post #5 is the EAST End-Center and Post #6 is the Northeast Corner.

The Location Notice Monument is situated about 1650 feet NORTH and 3830 feet EAST of the SE corner of Sect. 36 Twp. 19S, Range 20E.

The claim is located in the following section(s), all of part of which are projected in:

SE 1/4 of Section 31 Township 19S, Range 21E, G. & S.R.B.M.
1 /4 of Section _____ Township _____, Range _____, G. & S.R.B.M.
1 /4 of Section _____ Township _____, Range _____, G. & S.R.B.M.
1 /4 of Section _____ Township _____, Range _____, G. & S.R.B.M.

An exact duplicate of this Notice of Location is on file for record (within 90 days of location as dated herein) with the Cochise County Clerk, in whose jurisdiction this claim is located. All appropriate recording fees have been paid and maps submitted as provided in A.R.S. on lode mining filings.

Dated this 9th day of September, 1981.

Thomas E. Waldrip, Jr.
 (Locator sign here)
 Thomas E. Waldrip, Jr.

Recorder's Stamp

RECEIVED
 BLM AZ STATE OFFICE
 NOV 2 11 15 AM '81
 PHOENIX, ARIZONA

NOTICE OF LOCATION - LODE MINING CLAIM

TO ALL WHOM IT MAY CONCERN:

The undersigned having complied with the requirements of Title 30, United States Code, Section 28 and the local laws, customs and regulations of the State of Arizona, hereby gives notice that he (she, they) has (have) located the TS# 67 Lode Mining Claim in the (un) surveyed Sect. 31 T. 19S., R. 21E in the Tombstone Mining District in Cochise County, in the State of Arizona, on the 9th day of September, 1981.

The name(s) and post office address(es) of the locator(s) is (are) please print:-

Locator(s): Thomas E. Waldrip, Jr. 4426 E. Patricia
Tucson, Arizona 85712

Owner(s): Tombstone Development Co. P. O. Box 1445
Grand Island, Nebraska 68802

The claim is 1,500 feet long and 600 feet wide. The claim runs from the Notice of Location Monument on which this notice is posted 1450 feet in a WEST direction to the WEST end line, and 50 feet in a EAST direction to the EAST end line, along with 50 feet in a NORTH direction to the NORTH side line, and 550 feet in a SOUTH direction to the SOUTH side line. This Notice of Location is posted on the NE corner of the claim. The general course of the lode deposit and premises is from the EAST erly to the WEST erly.

On the ground, each corner and end-center of the claim is marked with its appropriate number by a metal tag affixed to the post embossed with the name of the claim and its number. The description of each corner is as follows (describe the corner(s), such as 4"x 4" wooden post): Post no. 1, 2, 3, 4, 5, & 6 are all 2"x 2" x 5' wooden posts embedded one foot in the ground. Post #1 is the Northwest Corner, Post #2 is the WEST End-Center, Post #3 is the Southwest Corner, Post #4 is the Southeast Corner, Post #5 is the EAST End-Center and Post #6 is the Northeast Corner.

The Location Notice Monument is situated about 1650 feet NORTH and 3,730 feet EAST of the SE corner of Sect. 36 Twp. 19S, Range 20E.

The claim is located in the following section(s), all of part of which are projected in:

- SE 1/4 of Section 31 Township 19S, Range 21E G. & S.R.B.M.
- SW 1/4 of Section 31 Township 19S, Range 21E G. & S.R.B.M.
- 1/4 of Section Township , Range G. & S.R.B.M.
- 1/4 of Section Township , Range G. & S.R.B.M.

An exact duplicate of this Notice of Location is on file for record (within 90 days of location as dated herein) with the Cochise County Clerk, in whose jurisdiction this claim is located. All appropriate recording fees have been paid and maps submitted as provided in A.R.S. on lode mining filings.

Dated this 9th day of September, 1981.

Thomas E. Waldrip Jr.
(locator sign here)
Thomas E. Waldrip, Jr.

Recorder's Stamp

RECEIVED
 BLM ASSISTANT OFFICE
 NOV 2 11 15 AM '81
 PHOENIX ARIZONA

NOTICE OF LOCATION - LODE MINING CLAIM

TO ALL WHOM IT MAY CONCERN:

The undersigned having complied with the requirements of Title 30, United States Code, Section 28 and the local laws, customs and regulations of the State of Arizona, hereby gives notice that he (she, they) has (have) located the TS# 70 Lode Mining Claim in the (un) surveyed Seet. 31 T. 19S., R. 21E in the Tombstone Mining District in Cochise County, in the State of Arizona, on the 9th day of September, 1981.

The name(s) and post office address(es) of the locator(s) is (are) please print:

Locator(s): Thomas E. Waldrip, Jr. 4426 E. Patricia
Tucson, Arizona 85712

Owner(s): Tombstone Development Co. P. O. Box 1445
Grand Island, Nebraska 68802

The claim is 1,500 feet long and 600 feet wide. The claim runs from the Notice of Location Monument on which this notice is posted 50 feet in a WEST direction to the WEST end line, and 1450 feet in a EAST direction to the EAST end line, along with 50 feet in a NORTH direction to the NORTH side line, and 550 feet in a SOUTH direction to the SOUTH side line. This Notice of Location is posted on the NW corner of the claim. The general course of the lode deposit and premises is from the EAST erly to the WEST erly.

On the ground, each corner and end-center of the claim is marked with its appropriate number by a metal tag affixed to the post embossed with the name of the claim and its number. The description of each corner is as follows (describe the corner(s), such as 4"x 4" wooden post): Post no. 1, 2, 3, 4, 5, & 6 are all 2"x 2" x 5' wooden posts embedded one foot in the ground. Post #1 is the Northwest Corner, Post #2 is the WEST End-Center, Post #3 is the Southwest Corner, Post #4 is the Southeast Corner, Post #5 is the EAST End-Center and Post #6 is the Northeast Corner.

The Location Notice Monument is situated about 2250 feet NORTH and 3,830 feet EAST of the SE corner of Sect. 36 Twp. 19S, Range 20E.

The claim is located in the following section(s), all of part of which are projected in:

SE 1/4 of Section 31 Township 19S, Range 21E, G. & S.R.B.M.
 ___ 1/4 of Section ___ Township ___, Range ___, G. & S.R.B.M.
 ___ 1/4 of Section ___ Township ___, Range ___, G. & S.R.B.M.
 ___ 1/4 of Section ___ Township ___, Range ___, G. & S.R.B.M.

An exact duplicate of this Notice of Location is on file for record (within 90 days of location as dated herein) with the Cochise County Clerk, in whose jurisdiction this claim is located. All appropriate recording fees have been paid and maps submitted as provided in A.R.S. on lode mining filings.

Dated this 9th day of September, 1981.

Thomas E. Waldrip, Jr.
(locator sign here)
Thomas E. Waldrip, Jr.

Recorder's Stamp

RECEIVED
BLM AZ STATE OFFICE
NOV 2 11 15 AM '81
PHOENIX, ARIZONA

NOTICE OF LOCATION - LODE MINING CLAIM

TO ALL WHOM IT MAY CONCERN:

The undersigned having complied with the requirements of Title 30, United States Code, Section 28 and the local laws, customs and regulations of the State of Arizona, hereby gives notice that he (she, they) has (have) located the TS# 71 Lode Mining Claim in the (un) surveyed Sect. 31 T. 19S., R. 21E in the Tombstone Mining District in Cochise County, in the State of Arizona, on the 9th day of September, 1981.

The name(s) and post office address(es) of the locator(s) is (are) please print:

Locator(s): Thomas E. Waldrip, Jr. 4426 E. Patricia
Tucson, Arizona 85712

Owner(s): Tombstone Development Co. P. O. Box 1445
Grand Island, Nebraska 68802

The claim is 1,500 feet long and 600 feet wide. The claim runs from the Notice of Location Monument on which this notice is posted 1450 feet in a WEST direction to the WEST end line, and 50 feet in a EAST direction to the EAST end line, along with 50 feet in a NORTH direction to the NORTH side line, and 500 feet in a SOUTH direction to the SOUTH side line. This Notice of Location is posted on the NE corner of the claim. The general course of the lode deposit and premises is from the EAST erly to the WEST erly.

On the ground, each corner and end-center of the claim is marked with its appropriate number by a metal tag affixed to the post embossed with the name of the claim and its number. The description of each corner is as follows (describe the corner(s), such as 4"x 4" wooden post): Post no. 1, 2, 3, 4, 5, & 6 are all 2"x 2" x 5' wooden posts embedded one foot in the ground. Post #1 is the Northwest Corner, Post #2 is the WEST End-Center, Post #3 is the Southwest Corner, Post #4 is the Southeast Corner, Post #5 is the EAST End-Center and Post #6 is the Northeast Corner.

The Location Notice Monument is situated about 2250 feet NORTH and 3,730 feet EAST of the SE corner of Sect. 36 Twp. 19S., Range 20E.

The claim is located in the following section(s), all of part of which are projected in:

SE 1/4 of Section 31 Township 19S., Range 21E, G. & S.R.B.M.
SW 1/4 of Section 31 Township 19S., Range 21E, G. & S.R.B.M.
___ 1/4 of Section ___ Township ___, Range ___, G. & S.R.B.M.
___ 1/4 of Section ___ Township ___, Range ___, G. & S.R.B.M.

An exact duplicate of this Notice of Location is on file for record (within 90 days of location as dated herein) with the Cochise County Clerk, in whose jurisdiction this claim is located. All appropriate recording fees have been paid and maps submitted as provided in A.R.S. on lode mining filings.

Dated this 9th day of September, 1981.

Thomas E. Waldrip, Jr.
(locator sign here)
Thomas E. Waldrip, Jr.

Recorder's Stamp

RECEIVED
H. H. AZ STATE OFFICE
NOV 2 11 15 AM '81
TOMBSTONE ARIZONA

NOTICE OF LOCATION - LODE MINING CLAIM

TO ALL WHOM IT MAY CONCERN:

The undersigned having complied with the requirements of Title 30, United States Code, Section 28 and the local laws, customs and regulations of the State of Arizona, hereby gives notice that he (she, they) has (have) located the TS# 72 Lode Mining Claim in the (un) surveyed Seet. 31 T. 19S., R. 21E in the Tombstone Mining District in Cochise County, in the State of Arizona, on the 9th day of September, 1981.

The name(s) and post office address(es) of the locator(s) is (are) please print:

Locator(s): Thomas E. Waldrip, Jr. 4426 E. Patricia
Tucson, Arizona 85712

Owner(s): Tombstone Development Co. P. O. Box 1445
Grand Island, Nebraska 68802

The claim is 1,500 feet long and 600 feet wide. The claim runs from the Notice of Location Monument on which this notice is posted 50 feet in a WEST direction to the WEST end line, and 1450 feet in a EAST direction to the EAST end line, along with 50 feet in a NORTH direction to the NORTH side line, and 550 feet in a SOUTH direction to the SOUTH side line. This Notice of Location is posted on the NW corner of the claim. The general course of the lode deposit and premises is from the EAST erly to the WEST erly.

On the ground, each corner and end-center of the claim is marked with its appropriate number by a metal tag affixed to the post embossed with the name of the claim and its number. The description of each corner is as follows (describe the corner(s), such as 4"x 4" wooden post): Post no. 1, 2, 3, 4, 5, & 6 are all 2"x 2" x 5' wooden posts embedded one foot in the ground. Post #1 is the Northwest Corner, Post #2 is the WEST End-Center, Post #3 is the Southwest Corner, Post #4 is the Southeast Corner, Post #5 is the EAST End-Center and Post #6 is the Northeast Corner.

The Location Notice Monument is situated about 2850 feet NORTH and 3830 feet EAST of the SE corner of Sect. 36 Twp. 19S, Range 20E.

The claim is located in the following section(s), all of part of which are projected in:

NE 1/4 of Section 31 Township 19S, Range 21E. G. & S.R.B.M.
SE 1/4 of Section 31 Township 19S, Range 21E. G. & S.R.B.M.
 1/4 of Section Township , Range . G. & S.R.B.M.
 1/4 of Section Township , Range . G. & S.R.B.M.

An exact duplicate of this Notice of Location is on file for record (within 90 days of location as dated herein) with the Cochise County Clerk, in whose jurisdiction this claim is located. All appropriate recording fees have been paid and maps submitted as provided in A.R.S. on lode mining filings.

Dated this 9th day of September, 1981.

Thomas E. Waldrip, Jr.
(Locator sign here)
Thomas E. Waldrip, Jr.

Recorder's Stamp

RECEIVED
BUREAU OF STATE OFFICE
NOV 2 11 15 AM '81
TOMBSTONE, ARIZONA

NOTICE OF LOCATION - LODE MINING CLAIM

TO ALL WHOM IT MAY CONCERN:

The undersigned having complied with the requirements of Title 30, United States Code, Section 28 and the local laws, customs and regulations of the State of Arizona, hereby gives notice that he (she, they) has (have) located the TS# 73 Lode Mining Claim in the (un) surveyed Sect. 31 T. 19S., R. 21E in the Tombstone Mining District in Cochise County, in the State of Arizona, on the 9th day of September, 1981.

The name(s) and post office address(es) of the locator(s) is (are) please print:

Locator(s): Thomas E. Waldrip, Jr. 4426 E. Patricia
Tucson, Arizona 85712

Owner(s): Tombstone Development Co. P. O. Box 1445
Grand Island, Nebraska 68802

The claim is 1,500 feet long and 600 feet wide. The claim runs from the Notice of Location Monument on which this notice is posted 1450 feet in a WEST direction to the WEST end line, and 50 feet in a EAST direction to the EAST end line, along with 50 feet in a NORTH direction to the NORTH side line, and 550 feet in a SOUTH direction to the SOUTH side line. This Notice of Location is posted on the NE corner of the claim. The general course of the lode deposit and premises is from the EAST erly to the WEST erly.

On the ground, each corner and end-center of the claim is marked with its appropriate number by a metal tag affixed to the post embossed with the name of the claim and its number. The description of each corner is as follows (describe the corner(s), such as 4"x 4" wooden post): Post no. 1, 2, 3, 4, 5, & 6 are all 2"x 2" x 5' wooden posts embedded one foot in the ground. Post #1 is the Northwest Corner, Post #2 is the WEST End-Center, Post #3 is the Southwest Corner, Post #4 is the Southeast Corner, Post #5 is the EAST End-Center and Post #6 is the Northeast Corner.

The Location Notice Monument is situated about 2,850 feet NORTH and 3,730 feet EAST of the SE corner of Sect. 36 Twp. 19S, Range 20E.

The claim is located in the following section(s), all of part of which are projected in:

NE1/4 of Section 31 Township 19S, Range 21E, G. & S.R.B.M.
NW1/4 of Section 31 Township 19S, Range 21E, G. & S.R.B.M.
SE1/4 of Section 31 Township 19S, Range 21E, G. & S.R.B.M.
SW1/4 of Section 31 Township 19S, Range 21E, G. & S.R.B.M.

An exact duplicate of this Notice of Location is on file for record (within 90 days of location as dated herein) with the Cochise County Clerk, in whose jurisdiction this claim is located. All appropriate recording fees have been paid and maps submitted as provided in A.R.S. on lode mining filings.

Dated this 9th day of September, 1981.

Thomas E. Waldrip, Jr.
(locator sign here)
Thomas E. Waldrip, Jr.

Recorder's Stamp

RECEIVED
BLM STATE OFFICE
NOV 2 11 15 AM '81
PHOENIX, ARIZONA

NOTICE OF LOCATION - LODE MINING CLAIM

TO ALL WHOM IT MAY CONCERN:

The undersigned having complied with the requirements of Title 30, United States Code, Section 28 and the local laws, customs and regulations of the State of Arizona, hereby gives notice that he (she, they) has (have) located the TS# 74 Lode Mining Claim in the (un) surveyed Sect. 31 T. 19S., R. 21E in the Tombstone Mining District in Cochise County, in the State of Arizona, on the 9th day of September, 1981.

The name(s) and post office address(es) of the locator(s) is (are) please print:

Locator(s): Thomas E. Waldrip, Jr. 4426 E. Patricia
Tucson, Arizona 85712

Owner(s): Tombstone Development Co. P. O. Box 1445
Grand Island, Nebraska 68802

The claim is 1,500 feet long and 600 feet wide. The claim runs from the Notice of Location Monument on which this notice is posted 50 feet in a WEST direction to the WEST end line, and 1450 feet in a EAST direction to the EAST end line, along with 50 feet in a NORTH direction to the NORTH side line, and 550 feet in a SOUTH direction to the SOUTH side line. This Notice of Location is posted on the NW corner of the claim. The general course of the lode deposit and premises is from the EAST erly to the WEST erly.

On the ground, each corner and end-center of the claim is marked with its appropriate number by a metal tag affixed to the post embossed with the name of the claim and its number. The description of each corner is as follows (describe the corner(s), such as 4"x 4" wooden post): Post no. 1, 2, 3, 4, 5, & 6 are all 2"x 2" x 5' wooden posts embedded one foot in the ground. Post #1 is the Northwest Corner, Post #2 is the WEST End-Center, Post #3 is the Southwest Corner, Post #4 is the Southeast Corner, Post #5 is the EAST End-Center and Post #6 is the Northeast Corner.

The Location Notice Monument is situated about 3450 feet NORTH and 3830 feet EAST of the SE corner of Sect. 36 Twp. 19S, Range 20E.

The claim is located in the following section(s), all of part of which are projected in:

NE 1/4 of Section 31 Township 19S, Range 21E, G. & S.R.B.M.
 ___ 1/4 of Section ___ Township ___, Range ___, G. & S.R.B.M.
 ___ 1/4 of Section ___ Township ___, Range ___, G. & S.R.B.M.
 ___ 1/4 of Section ___ Township ___, Range ___, G. & S.R.B.M.

An exact duplicate of this Notice of Location is on file for record (within 90 days of location as dated herein) with the Cochise County Clerk, in whose jurisdiction this claim is located. All appropriate recording fees have been paid and maps submitted as provided in A.R.S. on lode mining filings.

Dated this 9th day of September, 1981.

Thomas E. Waldrip, Jr.
(Locator sign here)
Thomas E. Waldrip, Jr.

Recorder's Stamp

RECEIVED
BUREAU OF STATE OFFICE
NOV 2 11:15 AM '81
FRENCH, ARIZONA

NOTICE OF LOCATION - LODE MINING CLAIM

TO ALL WHOM IT MAY CONCERN:

The undersigned having complied with the requirements of Title 30, United States Code, Section 28 and the local laws, customs and regulations of the State of Arizona, hereby gives notice that he (she, they) has (have) located the TS# 75 Lode Mining Claim in the (un) surveyed Sect. 31 T. 19S., R. 21E in the Tombstone Mining District in Cochise County, in the State of Arizona, on the 9th day of September, 1981.

The name(s) and post office address(es) of the locator(s) is (are) please print:

Locator(s): Thomas E. Waldrip, Jr. 4426 E. Patricia
Tucson, Arizona 85712

Owner(s): Tombstone Development Co. P. O. Box 1445
Grand Island, Nebraska 68802

The claim is 1,500 feet long and 600 feet wide. The claim runs from the Notice of Location Monument on which this notice is posted 1450 feet in a WEST direction to the WEST end line, and 50 feet in a EAST direction to the EAST end line, along with 50 feet in a NORTH direction to the NORTH side line, and 550 feet in a SOUTH direction to the SOUTH side line. This Notice of Location is posted on the NE corner of the claim. The general course of the lode deposit and premises is from the EAST erly to the WEST erly.

On the ground, each corner and end-center of the claim is marked with its appropriate number by a metal tag affixed to the post embossed with the name of the claim and its number. The description of each corner is as follows (describe the corner(s), such as 4"x 4" wooden post): Post no. 1, 2, 3, 4, 5, & 6 are all 2"x 2" x 5' wooden posts embedded one foot in the ground. Post #1 is the Northwest Corner, Post #2 is the WEST End-Center, Post #3 is the Southwest Corner, Post #4 is the Southeast Corner, Post #5 is the EAST End-Center and Post #6 is the Northeast Corner.

The Location Notice Monument is situated about 3,450 feet NORTH and 3,730 feet EAST of the SE corner of Sect. 36 Twp. 19S, Range 20E.

The claim is located in the following section(s), all of part of which are projected in:

- NE 1/4 of Section 31 Township 19S, Range 21E, G. & S.R.B.M.
- NW 1/4 of Section 31 Township 19S, Range 21E, G. & S.R.B.M.
- 1/4 of Section Township , Range , G. & S.R.B.M.
- 1/4 of Section Township , Range , G. & S.R.B.M.

An exact duplicate of this Notice of Location is on file for record (within 90 days of location as dated herein) with the Cochise County Clerk, in whose jurisdiction this claim is located. All appropriate recording fees have been paid and maps submitted as provided in A.R.S. on lode mining filings.

Dated this 9th day of September, 1981.

Thomas E. Waldrip, Jr.
(locator sign here)
Thomas E. Waldrip, Jr.

Recorder's Stamp

RECEIVED
BLM AZ STATE OFFICE
NOV 2 11 15 AM '81
PHOENIX, ARIZONA

NOTICE OF LOCATION - LODE MINING CLAIM

TO ALL WHOM IT MAY CONCERN:

The undersigned having complied with the requirements of Title 30, United States Code, Section 28 and the local laws, customs and regulations of the State of Arizona, hereby gives notice that he (she, they) has (have) located the TS# 76 Lode Mining Claim in the (un) surveyed SEct. 31 T. 19S., R. 21E in the Tombstone Mining District in Cochise County, in the State of Arizona, on the 9th day of September, 1981.

The name(s) and post office address(es) of the locator(s) is (are) please print:

Locator(s): Thomas E. Waldrip, Jr. 4426 E. Patricia
Tucson, Arizona 85712

Owner(s): Tombstone Development Co. P. O. Box 1445
Grand Island, Nebraska 68802

The claim is 1,500 feet long and 600 feet wide. The claim runs from the Notice of Location Monument on which this notice is posted 50 feet in a WEST direction to the WEST end line, and 1450 feet in a EAST direction to the EAST end line, along with 50 feet in a NORTH direction to the NORTH side line, and 550 feet in a SOUTH direction to the SOUTH side line. This Notice of Location is posted on the NW corner of the claim. The general course of the lode deposit and premises is from the EAST erly to the WEST erly.

On the ground, each corner and end-center of the claim is marked with its appropriate number by a metal tag affixed to the post embossed with the name of the claim and its number. The description of each corner is as follows (describe the corner(s), such as 4"x 4" wooden post): Post no. 1, 2, 3, 4, 5, & 6 are all 2"x 2" x 5' wooden posts embedded one foot in the ground. Post #1 is the Northwest Corner, Post #2 is the WEST End-Center, Post #3 is the Southwest Corner, Post #4 is the Southeast Corner, Post #5 is the EAST End-Center and Post #6 is the Northeast Corner.

The Location Notice Monument is situated about 4050 feet NORTH and 3830 feet EAST of the SE corner of Sect. 36 Twp. 19S., Range 20E.

The claim is located in the following section(s), all of part of which are projected in:

- NE 1/4 of Section 31 Township 19S., Range 21E. G. & S.R.B.M.
- 1 /4 of Section _____ Township _____, Range _____ G. & S.R.B.M.
- 1 /4 of Section _____ Township _____, Range _____ G. & S.R.B.M.
- 1 /4 of Section _____ Township _____, Range _____ G. & S.R.B.M.

An exact duplicate of this Notice of Location is on file for record (within 90 days of location as dated herein) with the Cochise County Clerk, in whose jurisdiction this claim is located. All appropriate recording fees have been paid and maps submitted as provided in A.R.S. on lode mining filings.

Dated this 9th day of September, 1981.

Thomas E. Waldrip, Jr.
(locator sign here)
Thomas E. Waldrip, Jr.

Recorder's Stamp

RECEIVED
 BUREAU OF STATE OFFICE
 NOV 2 11 10 AM '81
 PHOENIX, ARIZONA

NOTICE OF LOCATION - LODE MINING CLAIM

TO ALL WHOM IT MAY CONCERN:

The undersigned having complied with the requirements of Title 30, United States Code, Section 28 and the local laws, customs and regulations of the State of Arizona, hereby gives notice that he (she, they) has (have) located the TS# 77 Lode Mining Claim in the (un) surveyed Sett. 31 T. 19S., R. 21E in the Tombstone Mining District in Cochise County, in the State of Arizona, on the 9th day of September, 1981.

The name(s) and post office address(es) of the locator(s) is (are) please print:

Locator(s): Thomas E. Waldrip, Jr. 4426 E. Patricia
Tucson, Arizona 85712

Owner(s): Tombstone Development Co. P. O. Box 1445
Grand Island, Nebraska 68802

The claim is 1,500 feet long and 600 feet wide. The claim runs from the Notice of Location Monument on which this notice is posted 1450 feet in a WEST direction to the WEST end line, and 50 feet in a EAST direction to the EAST end line, along with 50 feet in a NORTH direction to the NORTH side line, and 550 feet in a SOUTH direction to the SOUTH side line. This Notice of Location is posted on the NW corner of the claim. The general course of the lode deposit and premises is from the EAST erly to the WEST erly.

On the ground, each corner and end-center of the claim is marked with its appropriate number by a metal tag affixed to the post embossed with the name of the claim and its number. The description of each corner is as follows (describe the corner(s), such as 4"x 4" wooden post): Post no. 1, 2, 3, 4, 5, & 6 are all 2"x 2" x 5' wooden posts embedded one foot in the ground. Post #1 is the Northwest Corner, Post #2 is the WEST End-Center, Post #3 is the Southwest Corner, Post #4 is the Southeast Corner, Post #5 is the EAST End-Center and Post #6 is the Northeast Corner.

The Location Notice Monument is situated about 4,050 feet NORTH and 3,730 feet EAST of the SE corner of Sect. 36 Twp. 19S, Range 20E.

The claim is located in the following section(s), all of part of which are projected in:

NE 1/4 of Section 31 Township 19S, Range 21E, G. & S.R.B.M.
NW 1/4 of Section 31 Township 19S, Range 21E, G. & S.R.B.M.
___ 1/4 of Section ___ Township ___, Range ___, G. & S.R.B.M.
___ 1/4 of Section ___ Township ___, Range ___, G. & S.R.B.M.

An exact duplicate of this Notice of Location is on file for record (within 90 days of location as dated herein) with the Cochise County Clerk, in whose jurisdiction this claim is located. All appropriate recording fees have been paid and maps submitted as provided in A.R.S. on lode mining filings.

Dated this 9th day of September, 1981.

Thomas E. Waldrip, Jr.
(locator sign here)
Thomas E. Waldrip, Jr.

Recorder's Stamp

RECEIVED
BLM AZ STATE OFFICE
NOV 2 11 15 AM '81
PHOENIX, ARIZONA

NOTICE OF LOCATION - LODE MINING CLAIM

TO ALL WHOM IT MAY CONCERN:

The undersigned having complied with the requirements of Title 30, United States Code, Section 28 and the local laws, customs and regulations of the State of Arizona, hereby gives notice that he (she, they) has (have) located the TS# 7B Lode Mining Claim in the (un) surveyed Sect. 31 T. 19S., R. 21E in the Tombstone Mining District in Cochise County, in the State of Arizona, on the 9th day of September, 1981.

The name(s) and post office address(es) of the locator(s) is (are) please print:

Locator(s): Thomas E. Waldrip, Jr. 4426 E. Patricia
Tucson, Arizona 85712

Owner(s): Tombstone Development Co. P. O. Box 1445
Grand Island, Nebraska 68802

The claim is 1,500 feet long and 600 feet wide. The claim runs from the Notice of Location Monument on which this notice is posted 50 feet in a WEST direction to the WEST end line, and 1450 feet in a EAST direction to the EAST end line, along with 50 feet in a NORTH direction to the NORTH side line, and 550 feet in a SOUTH direction to the SOUTH side line. This Notice of Location is posted on the NW corner of the claim. The general course of the lode deposit and premises is from the EAST erly to the WEST erly.

On the ground, each corner and end-center of the claim is marked with its appropriate number by a metal tag affixed to the post embossed with the name of the claim and its number. The description of each corner is as follows (describe the corner(s), such as 4"x 4" wooden post): Post no. 1, 2, 3, 4, 5, & 6 are all 2"x 2" x 5' wooden posts embedded one foot in the ground. Post #1 is the Northwest Corner, Post #2 is the WEST End-Center, Post #3 is the Southwest Corner, Post #4 is the Southeast Corner, Post #5 is the EAST End-Center and Post #6 is the Northeast Corner.

The Location Notice Monument is situated about 4,650 feet NORTH and 3,830 feet EAST of the SE corner of Sect. 36 Twp. 19S, Range 20E.

The claim is located in the following section(s), all of part of which are projected in:

NE1/4 of Section 31 Township 19S., Range 21E, G. & S.R.B.M.
1/4 of Section _____ Township _____, Range _____, G. & S.R.B.M.
1/4 of Section _____ Township _____, Range _____, G. & S.R.B.M.
1/4 of Section _____ Township _____, Range _____, G. & S.R.B.M.

An exact duplicate of this Notice of Location is on file for record (within 90 days of location as dated herein) with the Cochise County Clerk, in whose jurisdiction this claim is located. All appropriate recording fees have been paid and maps submitted as provided in A.R.S. on lode mining filings.

Dated this 9th day of September, 1981.

Thomas E. Waldrip, Jr.
(Locator sign here)
Thomas E. Waldrip, Jr.

Recorder's Stamp

RECEIVED
BLM AZ COUNTY OFFICE
NOV 2 11 15 AM '81
PHOENIX, ARIZONA

NOTICE OF LOCATION - LODE MINING CLAIM

TO ALL WHOM IT MAY CONCERN:

The undersigned having complied with the requirements of Title 30, United States Code, Section 28 and the local laws, customs and regulations of the State of Arizona, hereby gives notice that he (she, they) has (have) located the TS# 79 Lode Mining Claim in the (un) surveyed SECT. 31 T. 19S., R. 21E in the Tombstone Mining District in Cochise County, in the State of Arizona, on the 9th day of September, 1981.

The name(s) and post office address(es) of the locator(s) is (are) please print:

Locator(s): Thomas E. Waldrip, Jr. 4426 E. Patricia
Tucson, Arizona 85712

Owner(s): Tombstone Development Co. P. O. Box 1445
Grand Island, Nebraska 68802

The claim is 1,500 feet long and 600 feet wide. The claim runs from the Notice of Location Monument on which this notice is posted 1450 feet in a WEST direction to the WEST end line, and 50 feet in a EAST direction to the EAST end line, along with 50 feet in a NORTH direction to the NORTH side line, and 550 feet in a SOUTH direction to the SOUTH side line. This Notice of Location is posted on the NE corner of the claim. The general course of the lode deposit and premises is from the EAST erly to the WEST erly.

On the ground, each corner and end-center of the claim is marked with its appropriate number by a metal tag affixed to the post embossed with the name of the claim and its number. The description of each corner is as follows (describe the corner(s), such as 4"x 4" wooden post): Post no. 1, 2, 3, 4, 5, & 6 are all 2"x 2" x 5' wooden posts embedded one foot in the ground. Post #1 is the Northwest Corner, Post #2 is the WEST End-Center, Post #3 is the Southwest Corner, Post #4 is the Southeast Corner, Post #5 is the EAST End-Center and Post #6 is the Northeast Corner.

The Location Notice Monument is situated about 4,650 feet NORTH and 3,730 feet EAST of the SE corner of Sect. 36 Twp. 19S, Range 20E.

The claim is located in the following section(s), all of part of which are projected in:

NE 1/4 of Section 31 Township 19S, Range 21E, G. & S.R.B.M.
NW 1/4 of Section 31 Township 19S, Range 21E, G. & S.R.B.M.
 1/4 of Section Township , Range , G. & S.R.B.M.
 1/4 of Section Township , Range , G. & S.R.B.M.

An exact duplicate of this Notice of Location is on file for record (within 90 days of location as dated herein) with the Cochise County Clerk, in whose jurisdiction this claim is located. All appropriate recording fees have been paid and maps submitted as provided in A.R.S. on lode mining filings.

Dated this 9th day of September, 1981.

Thomas E. Waldrip Jr
(locator sign here)
Thomas E. Waldrip, Jr.

Recorder's Stamp

RECEIVED
FREDERICKS RECORDS
NOV 2 11 3 AM '81

NOTICE OF LOCATION - LODE MINING CLAIM

TO ALL WHOM IT MAY CONCERN:

The undersigned having complied with the requirements of Title 30, United States Code, Section 28 and the local laws, customs and regulations of the State of Arizona, hereby gives notice that he (she, they) has (have) located the TS# 80 Lode Mining Claim in the (un) surveyed Sett. 31 T. 19S., R. 21E in the Tombstone Mining District in Cochise County, in the State of Arizona, on the 9th day of September, 1981.

The name(s) and post office address(es) of the locator(s) is (are) please print:

Locator(s): Thomas E. Waldrip, Jr. 4426 E. Patricia
Tucson, Arizona 85712

Owner(s): Tombstone Development Co. P. O. Box 1445
Grand Island, Nebraska 68802

The claim is 1,500 feet long and 600 feet wide. The claim runs from the Notice of Location Monument on which this notice is posted 50 feet in a WEST direction to the WEST end line, and 1450 feet in a EAST direction to the EAST end line, along with 50 feet in a NORTH direction to the NORTH side line, and 550 feet in a SOUTH direction to the SOUTH side line. This Notice of Location is posted on the NW corner of the claim. The general course of the lode deposit and premises is from the EAST erly to the WEST erly.

On the ground, each corner and end-center of the claim is marked with its appropriate number by a metal tag affixed to the post embossed with the name of the claim and its number. The description of each corner is as follows (describe the corner(s), such as 4"x 4" wooden post): Post no. 1, 2, 3, 4, 5, & 6 are all 2"x 2" x 5' wooden posts embedded one foot in the ground. Post #1 is the Northwest Corner, Post #2 is the WEST End-Center, Post #3 is the Southwest Corner, Post #4 is the Southeast Corner, Post #5 is the EAST End-Center and Post #6 is the Northeast Corner.

The Location Notice Monument is situated about 5,250 feet NORTH and 3,830 feet EAST of the SE corner of Sect. 36 Twp. 19S, Range 20E.

The claim is located in the following section(s), all of part of which are projected in:

NE 1/4 of Section 31 Township 19S, Range 21E, G. & S.R.B.M.
 ___ 1/4 of Section ___ Township ___, Range ___, G. & S.R.B.M.
 ___ 1/4 of Section ___ Township ___, Range ___, G. & S.R.B.M.
 ___ 1/4 of Section ___ Township ___, Range ___, G. & S.R.B.M.

An exact duplicate of this Notice of Location is on file for record (within 90 days of location as dated herein) with the Cochise County Clerk, in whose jurisdiction this claim is located. All appropriate recording fees have been paid and maps submitted as provided in A.R.S. on lode mining filings.

Dated this 9th day of September, 1981.

Thomas E. Waldrip Jr.
(locator sign here)
Thomas E. Waldrip, Jr.

Recorder's Stamp

RECEIVED
 STATE OF ARIZONA
 PHOENIX, ARIZONA
 NOV 2 11 16 AM '81

NOTICE OF LOCATION - LODE MINING CLAIM

TO ALL WHOM IT MAY CONCERN:

The undersigned having complied with the requirements of Title 30, United States Code, Section 28 and the local laws, customs and regulations of the State of Arizona, hereby gives notice that he (she, they) has (have) located the TS# 31 Lode Mining Claim in the (un) surveyed SECT. 31 T. 19S., R. 21E in the Tombstone Mining District in Cochise County, in the State of Arizona, on the 9th day of September, 1981.

The name(s) and post office address(es) of the locator(s) is (are) please print:

Locator(s): Thomas E. Waldrip, Jr. 4426 E. Patricia
Tucson, Arizona 85712

Owner(s): Tombstone Development Co. P. O. Box 1445
Grand Island, Nebraska 68802

The claim is 1,500 feet long and 600 feet wide. The claim runs from the Notice of Location Monument on which this notice is posted 1450 feet in a WEST direction to the WEST end line, and 50 feet in a EAST direction to the EAST end line, along with 50 feet in a NORTH direction to the NORTH side line, and 550 feet in a SOUTH direction to the SOUTH side line. This Notice of Location is posted on the NE corner of the claim. The general course of the lode deposit and premises is from the EAST erly to the WEST erly.

On the ground, each corner and end-center of the claim is marked with its appropriate number by a metal tag affixed to the post embossed with the name of the claim and its number. The description of each corner is as follows (describe the corner(s), such as 4"x 4" wooden post): Post no. 1, 2, 3, 4, 5, & 6 are all 2"x 2" x 5' wooden posts embedded one foot in the ground. Post #1 is the Northwest Corner, Post #2 is the WEST End-Center, Post #3 is the Southwest Corner, Post #4 is the Southeast Corner, Post #5 is the EAST End-Center and Post #6 is the Northeast Corner.

The Location Notice Monument is situated about 5,250 feet NORTH and 3,730 feet EAST of the SE corner of Sect. 36 Twp. 19S, Range 20E.

The claim is located in the following section(s), all of part of which are projected in:

NE 1/4 of Section 31 Township 19S, Range 21E, G. & S.R.B.M.
NW 1/4 of Section 31 Township 19S, Range 21E, G. & S.R.B.M.
 1/4 of Section Township , Range , G. & S.R.B.M.
 1/4 of Section Township , Range , G. & S.R.B.M.

An exact duplicate of this Notice of Location is on file for record (within 90 days of location as dated herein) with the Cochise County Clerk, in whose jurisdiction this claim is located. All appropriate recording fees have been paid and maps submitted as provided in A.R.S. on lode mining filings.

Dated this 9th day of September, 1981.

Thomas E. Waldrip Jr.
(locator sign here)
Thomas E. Waldrip, Jr.

Recorder's Stamp

RECEIVED
BUREAU OF STATE OFFICE
NOV 2 11 16 AM '81
PHOENIX, ARIZONA

NOTICE OF LOCATION - LODE MINING CLAIM

TO ALL WHOM IT MAY CONCERN:

The undersigned having complied with the requirements of Title 30, United States Code, Section 28 and the local laws, customs and regulations of the State of Arizona, hereby gives notice that he (she, they) has (have) located the TS# 82 Lode Mining Claim in the (un) surveyed Sect. 33 T. 19S., R. 21E in the Tombstone Mining District in Cochise County, in the State of Arizona, on the 9th day of September, 1981.

The name(s) and post office address(es) of the locator(s) is (are) please print:

Locator(s): Thomas E. Waldrip, Jr. 4426 E. Patricia
Tucson, Arizona 85712

Owner(s): Tombstone Development Co. P. O. Box 1445
Grand Island, Nebraska 68802

The claim is 1,500 feet long and 600 feet wide. The claim runs from the Notice of Location Monument on which this notice is posted 1450 feet in a NORTH direction to the NORTH end line, and 50 feet in a SOUTH direction to the SOUTH end line, along with 550 feet in a EAST direction to the EAST side line, and 50 feet in a WEST direction to the WEST side line. This Notice of Location is posted on the SW corner of the claim. The general course of the lode deposit and premises is from the NORTHerly to the SOUTHerly.

On the ground, each corner and end-center of the claim is marked with its appropriate number by a metal tag affixed to the post embossed with the name of the claim and its number. The description of each corner is as follows (describe the corner(s), such as 4"x 4" wooden post): Post no. 1, 2, 3, 4, 5, & 6 are all 2"x 2" x 5' wooden posts embedded one foot in the ground. Post #1 is the Northwest Corner, Post #2 is the NORTH End-Center, Post #3 is the Southwest Corner, Post #4 is the Southeast Corner, Post #5 is the SOUTH End-Center and Post #6 is the Northeast Corner.

The Location Notice Monument is situated about 19630 feet NORTH and 50 feet EAST of the SE corner of Sect. 36 Twp. 19S., Range 20E.

The claim is located in the following section(s), all of part of which are projected in:

SW 1/4 of Section 33 Township 19S., Range 21E. G. & S.R.B.M.
1/4 of Section _____ Township _____, Range _____ G. & S.R.B.M.
1/4 of Section _____ Township _____, Range _____ G. & S.R.B.M.
1/4 of Section _____ Township _____, Range _____ G. & S.R.B.M.

An exact duplicate of this Notice of Location is on file for record (within 90 days of location as dated herein) with the Cochise County Clerk, in whose jurisdiction this claim is located. All appropriate recording fees have been paid and maps submitted as provided in A.R.S. on lode mining filings.

Dated this 9th day of September, 1981.

Thomas E. Waldrip, Jr.
(locator sign here)
Thomas E. Waldrip, Jr.

Recorder's Stamp

RECEIVED
BILL ARIZONA STATE OFFICE
NOV 2 11 16 AM '81
PHOENIX, ARIZONA

NOTICE OF LOCATION - LODE MINING CLAIM

TO ALL WHOM IT MAY CONCERN:

The undersigned having complied with the requirements of Title 30, United States Code, Section 28 and the local laws, customs and regulations of the State of Arizona, hereby gives notice that he (she, they) has (have) located the TS# 83 Lode Mining Claim in the (un) surveyed Sect. 31 T. 19S., R. 23E in the Tombstone Mining District in Cochise County, in the State of Arizona, on the 6th day of September, 1981.

The name(s) and post office address(es) of the locator(s) is (are) please print:

Locator(s): Thomas E. Waldrip, Jr. 4426 E. Patricia
Tucson, Arizona 85712

Owner(s): Tombstone Development Co. P. O. Box 1445
Grand Island, Nebraska 68802

The claim is 1,500 feet long and 600 feet wide. The claim runs from the Notice of Location Monument on which this notice is posted 50 feet in a WEST direction to the WEST end line, and 1450 feet in a EAST direction to the EAST end line, along with 50 feet in a NORTH direction to the NORTH side line, and 550 feet in a SOUTH direction to the SOUTH side line. This Notice of Location is posted on the NW corner of the claim. The general course of the lode deposit and premises is from the WEST erly to the EAST erly.

On the ground, each corner and end-center of the claim is marked with its appropriate number by a metal tag affixed to the post embossed with the name of the claim and its number. The description of each corner is as follows (describe the corner(s), such as 4"x 4" wooden post): Post no. 1, 2, 3, 4, 5, & 6 are all 2"x 2" x 5' wooden posts embedded one foot in the ground. Post #1 is the Northwest Corner, Post #2 is the WEST End-Center, Post #3 is the Southwest Corner, Post #4 is the Southeast Corner, Post #5 is the EAST End-Center and Post #6 is the Northeast Corner.

The Location Notice Monument is situated about 550 feet NORTH and 50 feet EAST of the NE corner of Sect. 1 Twp. 20S, Range 22E.

The claim is located in the following section(s), all of part of which are projected in:

SW 1/4 of Section 31 Township 19S, Range 23E G. & S.R.B.M.
 ___ 1/4 of Section ___ Township ___, Range ___ G. & S.R.B.M.
 ___ 1/4 of Section ___ Township ___, Range ___ G. & S.R.B.M.
 ___ 1/4 of Section ___ Township ___, Range ___ G. & S.R.B.M.

An exact duplicate of this Notice of Location is on file for record (within 90 days of location as dated herein) with the Cochise County Clerk, in whose jurisdiction this claim is located. All appropriate recording fees have been paid and maps submitted as provided in A.R.S. on lode mining filings.

Dated this 6th day of September, 1981.

Thomas E. Waldrip, Jr.
(locator sign here)
Thomas E. Waldrip, Jr.

Recorder's Stamp

RECEIVED
 BLM AZ STATE OFFICE
 NOV 2 11 35 AM '81
 PHOENIX, ARIZONA

NOTICE OF LOCATION - LODE MINING CLAIM

TO ALL WHOM IT MAY CONCERN:

The undersigned having complied with the requirements of Title 30, United States Code, Section 28 and the local laws, customs and regulations of the State of Arizona, hereby gives notice that he (she, they) has (have) located the TS# 84 Lode Mining Claim in the (un) surveyed SECT. 31 T. 19S., R. 23E in the Tombstone Mining District in Cochise County, in the State of Arizona, on the 6th day of September, 1981.

The name(s) and post office address(es) of the locator(s) is (are) please print:

Locator(s): Thomas E. Waldrip, Jr. 4426 E. Patricia
Tucson, Arizona 85712

Owner(s): Tombstone Development Co. P. O. Box 1445
Grand Island, Nebraska 68802

The claim is 1,500 feet long and 600 feet wide. The claim runs from the Notice of Location Monument on which this notice is posted 50 feet in a WEST direction to the WEST end line, and 1450 feet in a EAST direction to the EAST end line, along with 50 feet in a NORTH direction to the NORTH side line, and 550 feet in a SOUTH direction to the SOUTH side line. This Notice of Location is posted on the NW corner of the claim. The general course of the lode deposit and premises is from the WESTERLY to the EAST erly.

On the ground, each corner and end-center of the claim is marked with its appropriate number by a metal tag affixed to the post embossed with the name of the claim and its number. The description of each corner is as follows (describe the corner(s), such as 4"x 4" wooden post): Post no. 1, 2, 3, 4, 5, & 6 are all 2"x 2" x 5' wooden posts embedded one foot in the ground. Post #1 is the Northwest Corner, Post #2 is the WEST End-Center, Post #3 is the Southwest Corner, Post #4 is the Southeast Corner, Post #5 is the EAST End-Center and Post #6 is the Northeast Corner.

The Location Notice Monument is situated about 1,150 feet NORTH and 50 feet EAST of the NE corner of Sect. 1 Twp. 20S, Range 22E.

The claim is located in the following section(s), all of part of which are projected in:

SW 1/4 of Section 31 Township 19S, Range 23E G. & S.R.B.M.
 ___ 1/4 of Section ___ Township ___, Range ___ G. & S.R.B.M.
 ___ 1/4 of Section ___ Township ___, Range ___ G. & S.R.B.M.
 ___ 1/4 of Section ___ Township ___, Range ___ G. & S.R.B.M.

An exact duplicate of this Notice of Location is on file for record (within 90 days of location as dated herein) with the Cochise County Clerk, in whose jurisdiction this claim is located. All appropriate recording fees have been paid and maps submitted as provided in A.R.S. on lode mining filings.

Dated this 6th day of September, 1981.

Thomas E. Waldrip, Jr.
(locator sign here)
Thomas E. Waldrip, Jr.

Recorder's Stamp

RECEIVED
B.L.M. AZ STATE OFFICE
NOV 2 11 16 AM '81
PHOENIX, ARIZONA

NOTICE OF LOCATION - LODE MINING CLAIM

TO ALL WHOM IT MAY CONCERN:

The undersigned having complied with the requirements of Title 30, United States Code, Section 28 and the local laws, customs and regulations of the State of Arizona, hereby gives notice that he (she, they) has (have) located the TS# 85 Lode Mining Claim in the (un) surveyed Sett. 31 T. 19S., R. 23E in the Tombstone Mining District in Cochise County, in the State of Arizona, on the 6th day of September, 1981.

The name(s) and post office address(es) of the locator(s) is (are) please print:

Locator(s): Thomas E. Waldrip, Jr. 4426 E. Patricia
Tucson, Arizona 85712

Owner(s): Tombstone Development Co. P. O. Box 1445
Grand Island, Nebraska 68802

The claim is 1,500 feet long and 600 feet wide. The claim runs from the Notice of Location Monument on which this notice is posted 50 feet in a WEST direction to the WEST end line, and 1450 feet in a EAST direction to the EAST end line, along with 50 feet in a NORTH direction to the NORTH side line, and 550 feet in a SOUTH direction to the SOUTH side line. This Notice of Location is posted on the NW corner of the claim. The general course of the lode deposit and premises is from the WEST erly to the EAST erly.

On the ground, each corner and end-center of the claim is marked with its appropriate number by a metal tag affixed to the post embossed with the name of the claim and its number. The description of each corner is as follows (describe the corner(s), such as 4"x 4" wooden post): Post no. 1, 2, 3, 4, 5, & 6 are all 2"x 2" x 5' wooden posts embedded one foot in the ground. Post #1 is the Northwest Corner, Post #2 is the WEST End-Center, Post #3 is the Southwest Corner, Post #4 is the Southeast Corner, Post #5 is the EAST End-Center and Post #6 is the Northeast Corner.

The Location Notice Monument is situated about 1,750 feet NORTH and 50 feet EAST of the NE corner of Sect. 1 Twp. 20S, Range 22E.

The claim is located in the following section(s), all of part of which are projected in:

SW 1/4 of Section 31 Township 19S, Range 23E, G. & S.R.B.M.
 ___ 1/4 of Section ___ Township ___, Range ___, G. & S.R.B.M.
 ___ 1/4 of Section ___ Township ___, Range ___, G. & S.R.B.M.
 ___ 1/4 of Section ___ Township ___, Range ___, G. & S.R.B.M.

An exact duplicate of this Notice of Location is on file for record (within 90 days of location as dated herein) with the Cochise County Clerk, in whose jurisdiction this claim is located. All appropriate recording fees have been paid and maps submitted as provided in A.R.S. on lode mining filings.

Dated this 6th day of September, 1981.

Thomas E. Waldrip, Jr.
 (locator sign here)
 Thomas E. Waldrip, Jr.

Recorder's Stamp

RECEIVED
 BUREAU OF STATE OFFICE
 NOV 2 11 16 AM '81
 PHOENIX, ARIZONA

A MC 141795

NOTICE OF LOCATION - LODE MINING CLAIM

TO ALL WHOM IT MAY CONCERN:

The undersigned having complied with the requirements of Title 30, United States Code, Section 28 and the local laws, customs and regulations of the State of Arizona, hereby gives notice that he (she, they) has (have) located the TS# 86 Lode Mining Claim in the (un) surveyed Sect. 31 T. 19S., R. 23E in the Tombstone Mining District in Cochise County, in the State of Arizona, on the 6th day of September, 1981.

The name(s) and post office address(es) of the locator(s) is (are) please print:

Locator(s): Thomas E. Waldrip, Jr. 4426 E. Patricia Tucson, Arizona 85712

Owner(s): Tombstone Development Co. P. O. Box 1445 Grand Island, Nebraska 68802

The claim is 1,500 feet long and 600 feet wide. The claim runs from the Notice of Location Monument on which this notice is posted 50 feet in a WEST direction to the WEST end line, and 1450 feet in a EAST direction to the EAST end line, along with 50 feet in a NORTH direction to the NORTH side line, and 550 feet in a SOUTH direction to the SOUTH side line. This Notice of Location is posted on the NW corner of the claim. The general course of the lode deposit and premises is from the WESTERLY to the EAST erly.

On the ground, each corner and end-center of the claim is marked with its appropriate number by a metal tag affixed to the post embossed with the name of the claim and its number. The description of each corner is as follows (describe the corner(s), such as 4"x 4" wooden post): Post no. 1, 2, 3, 4, 5, & 6 are all 2"x 2" x 5' wooden posts embedded one foot in the ground. Post #1 is the Northwest Corner, Post #2 is the WEST End-Center, Post #3 is the Southwest Corner, Post #4 is the Southeast Corner, Post #5 is the EAST End-Center and Post #6 is the Northeast Corner.

The Location Notice Monument is situated about 2,350 feet NORTH and 50 feet EAST of the NE corner of Sect. 1 Twp. 20S, Range 22E.

The claim is located in the following section(s), all of part of which are projected in:

- SW 1/4 of Section 31 Township 19S., Range 23E. G. & S.R.B.M.
1/4 of Section _____ Township _____, Range _____ G. & S.R.B.M.
1/4 of Section _____ Township _____, Range _____ G. & S.R.B.M.
1/4 of Section _____ Township _____, Range _____ G. & S.R.B.M.

An exact duplicate of this Notice of Location is on file for record (within 90 days of location as dated herein) with the Cochise County Clerk, in whose jurisdiction this claim is located. All appropriate recording fees have been paid and maps submitted as provided in A.R.S. on lode mining filings.

Dated this 6th day of September, 1981.

Thomas E. Waldrip, Jr. (locator sign here) Thomas E. Waldrip, Jr.

Recorder's Stamp

RECEIVED BLM AZ STATE OFFICE NOV 2 11 15 AM '81 PHOENIX, ARIZONA

A-MC 141796

NOTICE OF LOCATION - LODE MINING CLAIM

TO ALL WHOM IT MAY CONCERN:

The undersigned having complied with the requirements of Title 30, United States Code, Section 28 and the local laws, customs and regulations of the State of Arizona, hereby gives notice that he (she,they) has (have) located the TS# 87 Lode Mining Claim in the (un) surveyed Sect. 31 T. 19S., R. 23E in the Tombstone Mining District in Cochise County, in the State of Arizona, on the 6th day of September, 1981.

The name(s) and post office address(es) of the locator(s) is (are) please print:

Locator(s): Thomas E. Waldrip, Jr. 4426 E. Patricia Tucson, Arizona 85712

Owner(s): Tombstone Development Co. P. O. Box 1445 Grand Island, Nebraska 68802

The claim is 1,500 feet long and 600 feet wide. The claim runs from the Notice of Location Monument on which this notice is posted 50 feet in a WEST direction to the WEST end line, and 1450 feet in a EAST direction to the EAST end line, along with 50 feet in a NORTH direction to the NORTH side line, and 550 feet in a SOUTH direction to the SOUTH side line. This Notice of Location is posted on the NW corner of the claim. The general course of the lode deposit and premises is from the WESTERly to the EAST erly.

On the ground, each corner and end-center of the claim is marked with its appropriate number by a metal tag affixed to the post embossed with the name of the claim and its number. The description of each corner is as follows (describe the corner(s), such as 4"x 4" wooden post): Post no. 1, 2, 3, 4, 5, & 6 are all 2"x 2" x 5' wooden posts embedded one foot in the ground. Post #1 is the Northwest Corner, Post #2 is the WEST End-Center, Post #3 is the Southwest Corner, Post #4 is the Southeast Corner, Post #5 is the EAST End-Center and Post #6 is the Northeast Corner.

The Location Notice Monument is situated about 2750 feet NORTH and 50 feet EAST of the NE corner of Sect. 1 Twp. 20S, Range 22E.

The claim is located in the following section(s), all of part of which are projected in:

- NW 1/4 of Section 31 Township 19S, Range 23E. G. & S.R.B.M.
SW 1/4 of Section 31 Township 19S, Range 23E. G. & S.R.B.M.
1/4 of Section _____ Township _____, Range _____. G. & S.R.B.M.
1/4 of Section _____ Township _____, Range _____. G. & S.R.B.M.

An exact duplicate of this Notice of Location is on file for record (within 90 days of location as dated herein) with the Cochise County Clerk, in whose jurisdiction this claim is located. All appropriate recording fees have been paid and maps submitted as provided in A.R.S. on lode mining filings.

Dated this 6th day of September, 1981.

Thomas E. Waldrip, Jr. (locator sign here) Thomas E. Waldrip, Jr.

Recorder's Stamp

RECEIVED
NOV 2 11 15 AM '81
PHOENIX, ARIZONA

NOTICE OF LOCATION - LODE MINING CLAIM

TO ALL WHOM IT MAY CONCERN:

The undersigned having complied with the requirements of Title 30, United States Code, Section 28 and the local laws, customs and regulations of the State of Arizona, hereby gives notice that he (she, they) has (have) located the TS# 88 Lode Mining Claim in the (un) surveyed Sect. 31 T. 19S., R. 23E in the Tombstone Mining District in Cochise County, in the State of Arizona, on the 6th day of September, 1981.

The name(s) and post office address(es) of the locator(s) is (are) please print:

Locator(s): Thomas E. Waldrip, Jr. 4426 E. Patricia
Tucson, Arizona 85712

Owner(s): Tombstone Development Co. P. O. Box 1445
Grand Island, Nebraska 68802

The claim is 1,500 feet long and 600 feet wide. The claim runs from the Notice of Location Monument on which this notice is posted 50 feet in a WEST direction to the WEST end line, and 1450 feet in a EAST direction to the EAST end line, along with 50 feet in a NORTH direction to the NORTH side line, and 550 feet in a SOUTH direction to the SOUTH side line. This Notice of Location is posted on the NW corner of the claim. The general course of the lode deposit and premises is from the WESTerly to the EASTerly.

On the ground, each corner and end-center of the claim is marked with its appropriate number by a metal tag affixed to the post embossed with the name of the claim and its number. The description of each corner is as follows (describe the corner(s), such as 4"x 4" wooden post): Post no. 1, 2, 3, 4, 5, & 6 are all 2"x 2" x 5' wooden posts embedded one foot in the ground. Post #1 is the Northwest Corner, Post #2 is the WEST End-Center, Post #3 is the Southwest Corner, Post #4 is the Southeast Corner, Post #5 is the EAST End-Center and Post #6 is the Northeast Corner.

The Location Notice Monument is situated about 3550 feet NORTH and 50 feet EAST of the NE corner of Sect. 1 Twp. 20S, Range 22E.

The claim is located in the following section(s), all of part of which are projected in:

NW 1/4 of Section 31 Township 19S., Range 23E. G. & S.R.B.M.
 ___ 1/4 of Section ___ Township ___, Range ___. G. & S.R.B.M.
 ___ 1/4 of Section ___ Township ___, Range ___. G. & S.R.B.M.
 ___ 1/4 of Section ___ Township ___, Range ___. G. & S.R.B.M.

An exact duplicate of this Notice of Location is on file for record (within 90 days of location as dated herein) with the Cochise County Clerk, in whose jurisdiction this claim is located. All appropriate recording fees have been paid and maps submitted as provided in A.R.S. on lode mining filings.

Dated this 6th day of September, 1981.

Thomas E. Waldrip, Jr.
(locator sign here)
Thomas E. Waldrip, Jr.

Recorder's Stamp

RECEIVED
BLM AZ STATE OFFICE
NOV 2 11 16 AM '81
PHOENIX, ARIZONA

NOTICE OF LOCATION - LODE MINING CLAIM

TO ALL WHOM IT MAY CONCERN:

The undersigned having complied with the requirements of Title 30, United States Code, Section 28 and the local laws, customs and regulations of the State of Arizona, hereby gives notice that he (she, they) has (have) located the TS# 89 Lode Mining Claim in the (un) surveyed Sett. 31 T. 19S., R. 23E in the Tombstone Mining District in Cochise County, in the State of Arizona, on the 6th day of September, 1981.

The name(s) and post office address(es) of the locator(s) is (are) please print:

Locator(s): Thomas E. Waldrip, Jr. 4426 E. Patricia Tucson, Arizona 85712

Owner(s): Tombstone Development Co. P. O. Box 1445 Grand Island, Nebraska 68802

The claim is 1,500 feet long and 600 feet wide. The claim runs from the Notice of Location Monument on which this notice is posted 50 feet in a WEST direction to the WEST end line, and 1450 feet in a EAST direction to the EAST end line, along with 50 feet in a NORTH direction to the NORTH side line, and 550 feet in a SOUTH direction to the SOUTH side line. This Notice of Location is posted on the NW corner of the claim. The general course of the lode deposit and premises is from the WEST erly to the EAST erly.

On the ground, each corner and end-center of the claim is marked with its appropriate number by a metal tag affixed to the post embossed with the name of the claim and its number. The description of each corner is as follows (describe the corner(s), such as 4"x 4" wooden post): Post no. 1, 2, 3, 4, 5, & 6 are all 2"x 2" x 5' wooden posts embedded one foot in the ground. Post #1 is the Northwest Corner, Post #2 is the WEST End-Center, Post #3 is the Southwest Corner, Post #4 is the Southeast Corner, Post #5 is the EAST End-Center and Post #6 is the Northeast Corner.

The Location Notice Monument is situated about 4,150 feet NORTH and 50 feet EAST of the NE corner of Sect. 1 Twp. 20S, Range 22E.

The claim is located in the following section(s), all of part of which are projected in:

- NW 1/4 of Section 31 Township 19S, Range 23E G. & S.R.B.M.
- 1/4 of Section Township , Range G. & S.R.B.M.
- 1/4 of Section Township , Range G. & S.R.B.M.
- 1/4 of Section Township , Range G. & S.R.B.M.

An exact duplicate of this Notice of Location is on file for record (within 90 days of location as dated herein) with the Cochise County Clerk, in whose jurisdiction this claim is located. All appropriate recording fees have been paid and maps submitted as provided in A.R.S. on lode mining filings.

Dated this 6th day of September, 1981.

Thomas E. Waldrip, Jr.
(locator sign here)
Thomas E. Waldrip, Jr.

Recorder's Stamp

RECEIVED
BLM AZ STATE OFFICE
NOV 2 11 16 AM '81
PHOENIX, ARIZONA

NOTICE OF LOCATION - LODE MINING CLAIM

TO ALL WHOM IT MAY CONCERN:

The undersigned having complied with the requirements of Title 30, United States Code, Section 28 and the local laws, customs and regulations of the State of Arizona, hereby gives notice that he (she, they) has (have) located the TS# 90 Lode Mining Claim in the (un) surveyed Sett. 31 T. 19S., R. 23E in the Tombstone Mining District in Cochise County, in the State of Arizona, on the 6th day of September, 1981.

The name(s) and post office address(es) of the locator(s) is (are) please print:

Locator(s): Thomas E. Waldrip, Jr. 4426 E. Patricia
Tucson, Arizona 85712

Owner(s): Tombstone Development Co. P. O. Box 1445
Grand Island, Nebraska 68802

The claim is 1,500 feet long and 600 feet wide. The claim runs from the Notice of Location Monument on which this notice is posted 50 feet in a WEST direction to the WEST end line, and 1450 feet in a EAST direction to the EAST end line, along with 50 feet in a NORTH direction to the NORTH side line, and 550 feet in a SOUTH direction to the SOUTH side line. This Notice of Location is posted on the NW corner of the claim. The general course of the lode deposit and premises is from the WEST erly to the EAST erly.

On the ground, each corner and end-center of the claim is marked with its appropriate number by a metal tag affixed to the post embossed with the name of the claim and its number. The description of each corner is as follows (describe the corner(s), such as 4"x 4" wooden post): Post no. 1, 2, 3, 4, 5, & 6 are all 2"x 2" x 5" wooden posts embedded one foot in the ground. Post #1 is the Northwest Corner, Post #2 is the WEST End-Center, Post #3 is the Southwest Corner, Post #4 is the Southeast Corner, Post #5 is the EAST End-Center and Post #6 is the Northeast Corner.

The Location Notice Monument is situated about 4,750 feet NORTH and 50 feet EAST of the NE corner of Sect. 1 Twp. 20S, Range 22E.

The claim is located in the following section(s), all of part of which are projected in:

NW 1/4 of Section 31 Township 19S., Range 23E, G. & S.R.B.M.
 ___ 1/4 of Section ___ Township ___, Range ___, G. & S.R.B.M.
 ___ 1/4 of Section ___ Township ___, Range ___, G. & S.R.B.M.
 ___ 1/4 of Section ___ Township ___, Range ___, G. & S.R.B.M.

An exact duplicate of this Notice of Location is on file for record (within 90 days of location as dated herein) with the Cochise County Clerk, in whose jurisdiction this claim is located. All appropriate recording fees have been paid and maps submitted as provided in A.R.S. on lode mining filings.

Dated this 6th day of September, 1981.

Thomas E. Waldrip, Jr.
 (locator sign here)
 Thomas E. Waldrip, Jr.

Recorder's Stamp

RECEIVED
 STATE OF ARIZONA
 NOV 2 11 15 AM '81
 PHOENIX, ARIZONA

NOTICE OF LOCATION - LODE MINING CLAIM

TO ALL WHOM IT MAY CONCERN:

The undersigned having complied with the requirements of Title 30, United States Code, Section 28 and the local laws, customs and regulations of the State of Arizona, hereby gives notice that he (she, they) has (have) located the TS# 91 Lode Mining Claim in the (un) surveyed Sect. 31 T. 19S., R. 23E in the Tombstone Mining District in Cochise County, in the State of Arizona, on the 6th day of September, 1981.

The name(s) and post office address(es) of the locator(s) is (are) please print:

Locator(s): Thomas E. Waldrip, Jr. 4426 E. Patricia
Tucson, Arizona 85712

Owner(s): Tombstone Development Co. P. O. Box 1445
Grand Island, Nebraska 68802

The claim is 1,500 feet long and 600 feet wide. The claim runs from the Notice of Location Monument on which this notice is posted 50 feet in a WEST direction to the WEST end line, and 1450 feet in a EAST direction to the EAST end line, along with 550 feet in a NORTH direction to the NORTH side line, and 50 feet in a SOUTH direction to the SOUTH side line. This Notice of Location is posted on the SW corner of the claim. The general course of the lode deposit and premises is from the WEST erly to the EAST erly.

On the ground, each corner and end-center of the claim is marked with its appropriate number by a metal tag affixed to the post embossed with the name of the claim and its number. The description of each corner is as follows (describe the corner(s), such as 4"x 4" wooden post): Post no. 1, 2, 3, 4, 5, & 6 are all 2"x 2" x 5' wooden posts embedded one foot in the ground. Post #1 is the Northwest Corner, Post #2 is the WEST End-Center, Post #3 is the Southwest Corner, Post #4 is the Southeast Corner, Post #5 is the EAST End-Center and Post #6 is the Northeast Corner.

The Location Notice Monument is situated about 4850 feet NORTH and 50 feet EAST of the NE corner of Sect. 1 Twp. 20S, Range 22E.

The claim is located in the following section(s), all of part of which are projected in:

NW 1/4 of Section 31 Township 19S., Range 23E. G. & S.R.B.M.
SW 1/4 of Section 30 Township 19S., Range 23E. G. & S.R.B.M.
___ 1/4 of Section ___ Township ___, Range ___ G. & S.R.B.M.
___ 1/4 of Section ___ Township ___, Range ___ G. & S.R.B.M.

An exact duplicate of this Notice of Location is on file for record (within 90 days of location as dated herein) with the Cochise County Clerk, in whose jurisdiction this claim is located. All appropriate recording fees have been paid and maps submitted as provided in A.R.S. on lode mining filings.

Dated this 6th day of September, 1981.

Thomas E. Waldrip, Jr.
(locator sign here)
Thomas E. Waldrip, Jr.

Recorder's Stamp

RECEIVED
BUREAU OF STATE OFFICE
NOV 2 11 17 AM '81
PHOENIX, ARIZONA

NOTICE OF LOCATION - LODE MINING CLAIM

TO ALL WHOM IT MAY CONCERN:

The undersigned having complied with the requirements of Title 30, United States Code, Section 28 and the local laws, customs and regulations of the State of Arizona, hereby gives notice that he (she,they) has (have) located the TS# 92 Lode Mining Claim in the (un) surveyed Seet. 31 T. 19S., R. 23E in the Tombstone Mining District in Cochise County, in the State of Arizona, on the 11th day of September, 1981.

The name(s) and post office address(es) of the locator(s) is (are) please print:

Locator(s): Thomas E. Waldrip, Jr. 4426 E. Patricia Tucson, Arizona 85712

Owner(s): Tombstone Development Co. P. O. Box 1445 Grand Island, Nebraska 68802

The claim is 1,500 feet long and 600 feet wide. The claim runs from the Notice of Location Monument on which this notice is posted 50 feet in a WEST direction to the WEST end line, and 1,450 feet in a EAST direction to the EAST end line, along with 50 feet in a NORTH direction to the NORTH side line, and 550 feet in a SOUTH direction to the SOUTH side line. This Notice of Location is posted on the NW corner of the claim. The general course of the lode deposit and premises is from the WESTerly to the EASTerly.

On the ground, each corner and end-center of the claim is marked with its appropriate number by a metal tag affixed to the post embossed with the name of the claim and its number. The description of each corner is as follows (describe the corner(s), such as 4"x 4" wooden post): Post no. 1, 2, 3, 4, 5, & 6 are all 2"x 2" x 5' wooden posts embedded one foot in the ground. Post #1 is the Northwest Corner, Post #2 is the WEST End-Center, Post #3 is the Southwest Corner, Post #4 is the Southeast Corner, Post #5 is the EAST End-Center and Post #6 is the Northeast Corner.

The Location Notice Monument is situated about 550 feet NORTH and 2,600 feet EAST of the NE corner of Sect. 1 Twp. 20S, Range 22E.

The claim is located in the following section(s), all of part of which are projected in:

- SE 1/4 of Section 31 Township 19S., Range 23E. G. & S.R.B.M.
SW 1/4 of Section 31 Township 19S., Range 23E. G. & S.R.B.M.
1/4 of Section _____ Township _____, Range _____ G. & S.R.B.M.
1/4 of Section _____ Township _____, Range _____ G. & S.R.B.M.

An exact duplicate of this Notice of Location is on file for record (within 90 days of location as dated herein) with the Cochise County Clerk, in whose jurisdiction this claim is located. All appropriate recording fees have been paid and maps submitted as provided in A.R.S. on lode mining filings.

Dated this 11th day of September, 1981.

Thomas E. Waldrip, Jr. (locator sign here) Thomas E. Waldrip, Jr.

Recorder's Stamp

RECEIVED
NOV 2 11 17 AM '81
PHOENIX, ARIZONA

NOTICE OF LOCATION - LODE MINING CLAIM

TO ALL WHOM IT MAY CONCERN:

The undersigned having complied with the requirements of Title 30, United States Code, Section 28 and the local laws, customs and regulations of the State of Arizona, hereby gives notice that he (she, they) has (have) located the TS# 93 Lode Mining Claim in the (un) surveyed SECT. 3/T. 19S., R. 23E in the Tombstone Mining District in Cochise County, in the State of Arizona, on the 11th day of September, 1981.

The name(s) and post office address(es) of the locator(s) is (are) please print:

Locator(s): Thomas E. Waldrip, Jr. 4426 E. Patricia
Tucson, Arizona 85712

Owner(s): Tombstone Development Co. P. O. Box 1445
Grand Island, Nebraska 68802

The claim is 1,500 feet long and 600 feet wide. The claim runs from the Notice of Location Monument on which this notice is posted 1450 feet in a WEST direction to the WEST end line, and 50 feet in a EAST direction to the EAST end line, along with 50 feet in a NORTH direction to the NORTH side line, and 550 feet in a SOUTH direction to the SOUTH side line. This Notice of Location is posted on the NE corner of the claim. The general course of the lode deposit and premises is from the WESTERLY to the EAST erly.

On the ground, each corner and end-center of the claim is marked with its appropriate number by a metal tag affixed to the post embossed with the name of the claim and its number. The description of each corner is as follows (describe the corner(s), such as 4"x 4" wooden post): Post no. 1, 2, 3, 4, 5, & 6 are all 2"x 2" x 5' wooden posts embedded one foot in the ground. Post #1 is the Northwest Corner, Post #2 is the WEST End-Center, Post #3 is the Southwest Corner, Post #4 is the Southeast Corner, Post #5 is the EAST End-Center and Post #6 is the Northeast Corner.

The Location Notice Monument is situated about 550 feet NORTH and 2500 feet EAST of the NE corner of Sect. 1 Twp. 20S, Range 22E.

The claim is located in the following section(s), all of part of which are projected in:

- SW 1/4 of Section 31 Township 19S., Range 23E, G. & S.R.B.M.
- 1/4 of Section Township , Range , G. & S.R.B.M.
- 1/4 of Section Township , Range , G. & S.R.B.M.
- 1/4 of Section Township , Range , G. & S.R.B.M.

An exact duplicate of this Notice of Location is on file for record (within 90 days of location as dated herein) with the Cochise County Clerk, in whose jurisdiction this claim is located. All appropriate recording fees have been paid and maps submitted as provided in A.R.S. on lode mining filings.

Dated this 11th day of September, 1981.

Thomas E. Waldrip, Jr.
(locator sign here)
Thomas E. Waldrip, Jr.

Recorder's Stamp

RECEIVED
BLM AZ STATE OFFICE
NOV 2 11 17 AM '81
PHOENIX, ARIZONA

A MC 141803

NOTICE OF LOCATION - LODE MINING CLAIM

TO ALL WHOM IT MAY CONCERN:

The undersigned having complied with the requirements of Title 30, United States Code, Section 28 and the local laws, customs and regulations of the State of Arizona, hereby gives notice that he (she, they) has (have) located the TS# 94 Lode Mining Claim in the (un) surveyed SECT. 31 T. 19S., R. 23E in the Tombstone Mining District in Cochise County, in the State of Arizona, on the 11th day of September, 1981.

The name(s) and post office address(es) of the locator(s) is (are) please print:

Locator(s): Thomas E. Waldrip, Jr. 4426 E. Patricia
Tucson, Arizona 85712

Owner(s): Tombstone Development Co. P. O. Box 1445
Grand Island, Nebraska 68802

The claim is 1,500 feet long and 600 feet wide. The claim runs from the Notice of Location Monument on which this notice is posted 50 feet in a WEST direction to the WEST end line, and 1,450 feet in a EAST direction to the EAST end line, along with 550 feet in a NORTH direction to the NORTH side line, and 50 feet in a SOUTH direction to the SOUTH side line. This Notice of Location is posted on the SW corner of the claim. The general course of the lode deposit and premises is from the WESTERLY to the EAST erly.

On the ground, each corner and end-center of the claim is marked with its appropriate number by a metal tag affixed to the post embossed with the name of the claim and its number. The description of each corner is as follows (describe the corner(s), such as 4"x 4" wooden post): Post no. 1, 2, 3, 4, 5, & 6 are all 2"x 2" x 5' wooden posts embedded one foot in the ground. Post #1 is the Northwest Corner, Post #2 is the WEST End-Center, Post #3 is the Southwest Corner, Post #4 is the Southeast Corner, Post #5 is the EAST End-Center and Post #6 is the Northeast Corner.

The Location Notice Monument is situated about 650 feet NORTH and 2,600 feet EAST of the NE corner of Sect. 1 Twp. 20S, Range 22E.

The claim is located in the following section(s), all of part of which are projected in:

- SE 1/4 of Section 31 Township 19S., Range 23E. G. & S.R.B.M.
- SW 1/4 of Section 31 Township 19S., Range 23E. G. & S.R.B.M.
- 1/4 of Section Township , Range G. & S.R.B.M.
- 1/4 of Section Township , Range G. & S.R.B.M.

An exact duplicate of this Notice of Location is on file for record (within 90 days of location as dated herein) with the Cochise County Clerk, in whose jurisdiction this claim is located. All appropriate recording fees have been paid and maps submitted as provided in A.R.S. on lode mining filings.

Dated this 11th day of September, 1981.

Thomas E. Waldrip, Jr.
(locator sign here)
Thomas E. Waldrip, Jr.

Recorder's Stamp

RECEIVED
BLM AZ STATE OFFICE
NOV 2 11 17 AM '81
PHOENIX, ARIZONA

NOTICE OF LOCATION - LODE MINING CLAIM

TO ALL WHOM IT MAY CONCERN:

The undersigned having complied with the requirements of Title 30, United States Code, Section 28 and the local laws, customs and regulations of the State of Arizona, hereby gives notice that he (she, they) has (have) located the TS# 95 Lode Mining Claim in the (un) surveyed Sect. 31 T. 19S., R. 23E in the Tombstone Mining District in Cochise County, in the State of Arizona, on the 11th day of September, 1981.

The name(s) and post office address(es) of the locator(s) is (are) please print:

Locator(s): Thomas E. Waldrip, Jr. 4426 E. Patricia
Tucson, Arizona 85712

Owner(s): Tombstone Development Co. P. O. Box 1445
Grand Island, Nebraska 68802

The claim is 1,500 feet long and 600 feet wide. The claim runs from the Notice of Location Monument on which this notice is posted 1450 feet in a WEST direction to the WEST end line, and 50 feet in a EAST direction to the EAST end line, along with 550 feet in a NORTH direction to the NORTH side line, and 50 feet in a SOUTH direction to the SOUTH side line. This Notice of Location is posted on the SE corner of the claim. The general course of the lode deposit and premises is from the WEST erly to the EAST erly.

On the ground, each corner and end-center of the claim is marked with its appropriate number by a metal tag affixed to the post embossed with the name of the claim and its number. The description of each corner is as follows (describe the corner(s), such as 4"x 4" wooden post): Post no. 1, 2, 3, 4, 5, & 6 are all 2"x 2" x 5' wooden posts embedded one foot in the ground. Post #1 is the Northwest Corner, Post #2 is the WEST End-Center, Post #3 is the Southwest Corner, Post #4 is the Southeast Corner, Post #5 is the EAST End-Center and Post #6 is the Northeast Corner.

The Location Notice Monument is situated about 650 feet NORTH and 2500 feet EAST of the NE corner of Sect. 1 Twp. 20S, Range 22E.

The claim is located in the following section(s), all of part of which are projected in:

SW 1/4 of Section 31 Township 19S., Range 23E G. & S.R.B.M.
 ___ 1/4 of Section ___ Township ___, Range ___ G. & S.R.B.M.
 ___ 1/4 of Section ___ Township ___, Range ___ G. & S.R.B.M.
 ___ 1/4 of Section ___ Township ___, Range ___ G. & S.R.B.M.

An exact duplicate of this Notice of Location is on file for record (within 90 days of location as dated herein) with the Cochise County Clerk, in whose jurisdiction this claim is located. All appropriate recording fees have been paid and maps submitted as provided in A.R.S. on lode mining filings.

Dated this 11th day of September, 1981.

Thomas E. Waldrip, Jr.
(locator sign here)

Thomas E. Waldrip, Jr.

Recorder's Stamp

RECEIVED
BUREAU OF STATE OFFICE
NOV 2 11 17 AM '81
PHOENIX, ARIZONA

NOTICE OF LOCATION - LODE MINING CLAIM

TO ALL WHOM IT MAY CONCERN:

The undersigned having complied with the requirements of Title 30, United States Code, Section 28 and the local laws, customs and regulations of the State of Arizona, hereby gives notice that he (she,they) has (have) located the TS# 96 Lode Mining Claim in the (un) surveyed Sect. 31 T. 19S., R. 23E in the Tombstone Mining District in Cochise County, in the State of Arizona, on the 6th day of September, 1981.

The name(s) and post office address(es) of the locator(s) is (are) please print:

Locator(s): Thomas E. Waldrip, Jr. 4426 E. Patricia Tucson, Arizona 85712

Owner(s): Tombstone Development Co. P. O. Box 1445 Grand Island, Nebraska 68802

The claim is 1,500 feet long and 600 feet wide. The claim runs from the Notice of Location Monument on which this notice is posted 50 feet in a WEST direction to the WEST end line, and 1,450 feet in a EAST direction to the EAST end line, along with 50 feet in a NORTH direction to the NORTH side line, and 550 feet in a SOUTH direction to the SOUTH side line. This Notice of Location is posted on the NW corner of the claim. The general course of the lode deposit and premises is from the WESTerly to the EASTerly.

On the ground, each corner and end-center of the claim is marked with its appropriate number by a metal tag affixed to the post embossed with the name of the claim and its number. The description of each corner is as follows (describe the corner(s), such as 4"x 4" wooden post): Post no. 1, 2, 3, 4, 5, & 6 are all 2"x 2" x 5' wooden posts embedded one foot in the ground. Post #1 is the Northwest Corner, Post #2 is the WEST End-Center, Post #3 is the Southwest Corner, Post #4 is the Southeast Corner, Post #5 is the EAST End-Center and Post #6 is the Northeast Corner.

The Location Notice Monument is situated about 1,750 feet NORTH and 2,600 feet EAST of the NE corner of Sect. 1 Twp. 20S, Range 22E.

The claim is located in the following section(s), all of part of which are projected in:

- SE 1/4 of Section 31 Township 19S, Range 23E, G. & S.R.B.M.
SW 1/4 of Section 31 Township 19S, Range 23E, G. & S.R.B.M.
1/4 of Section _____ Township _____, Range _____, G. & S.R.B.M.
1/4 of Section _____ Township _____, Range _____, G. & S.R.B.M.

An exact duplicate of this Notice of Location is on file for record (within 90 days of location as dated herein) with the Cochise County Clerk, in whose jurisdiction this claim is located. All appropriate recording fees have been paid and maps submitted as provided in A.R.S. on lode mining filings.

Dated this 6th day of September, 1981.

Thomas E. Waldrip, Jr. (locator sign here) Thomas E. Waldrip, Jr.

Recorder's Stamp

RECEIVED BLM AZ STATE OFFICE NOV 2 11 17 AM '81 PHOENIX, ARIZONA

A MC 141806

NOTICE OF LOCATION - LODE MINING CLAIM

TO ALL WHOM IT MAY CONCERN:

The undersigned having complied with the requirements of Title 30, United States Code, Section 28 and the local laws, customs and regulations of the State of Arizona, hereby gives notice that he (she,they) has (have) located the TS# 97 Lode Mining Claim in the (un) surveyed Sect. 31 T. 19S., R. 23E in the Tombstone Mining District in Cochise County, in the State of Arizona, on the 6th day of September, 1981.

The name(s) and post office address(es) of the locator(s) is (are) please print:

Locator(s): Thomas E. Waldrip, Jr. 4426 E. Patricia Tucson, Arizona 85712

Owner(s): Tombstone Development Co. P. O. Box 1445 Grand Island, Nebraska 68802

The claim is 1,500 feet long and 600 feet wide. The claim runs from the Notice of Location Monument on which this notice is posted 1,450 feet in a WEST direction to the WEST end line, and 50 feet in a EAST direction to the EAST end line, along with 50 feet in a NORTH direction to the NORTH side line, and 550 feet in a SOUTH direction to the SOUTH side line. This Notice of Location is posted on the NE corner of the claim. The general course of the lode deposit and premises is from the WESTERly to the EAST erly.

On the ground, each corner and end-center of the claim is marked with its appropriate number by a metal tag affixed to the post embossed with the name of the claim and its number. The description of each corner is as follows (describe the corner(s), such as 4"x 4" wooden post): Post no. 1, 2, 3, 4, 5, & 6 are all 2"x 2" x 5' wooden posts embedded one foot in the ground. Post #1 is the Northwest Corner, Post #2 is the WEST End-Center, Post #3 is the Southwest Corner, Post #4 is the Southeast Corner, Post #5 is the EAST End-Center and Post #6 is the Northeast Corner.

The Location Notice Monument is situated about 1,750 feet NORTH and 2,500 feet EAST of the NE corner of Sect. 1 Twp. 20S, Range 22E.

The claim is located in the following section(s), all of part of which are projected in:

- SW 1/4 of Section 31 Township 19S., Range 23E, G. & S.R.B.M.
1/4 of Section _____ Township _____, Range _____, G. & S.R.B.M.
1/4 of Section _____ Township _____, Range _____, G. & S.R.B.M.
1/4 of Section _____ Township _____, Range _____, G. & S.R.B.M.

An exact duplicate of this Notice of Location is on file for record (within 90 days of location as dated herein) with the Cochise County Clerk, in whose jurisdiction this claim is located. All appropriate recording fees have been paid and maps submitted as provided in A.R.S. on lode mining filings.

Dated this 6th day of September, 1981.

Thomas E. Waldrip, Jr. (locator sign here) Thomas E. Waldrip, Jr.

Recorder's Stamp

RECEIVED BLM AZ STATE OFFICE PHOENIX, ARIZONA NOV 2 11 17 AM '81

NOTICE OF LOCATION - LODE MINING CLAIM

TO ALL WHOM IT MAY CONCERN:

The undersigned having complied with the requirements of Title 30, United States Code, Section 28 and the local laws, customs and regulations of the State of Arizona, hereby gives notice that he (she, they) has (have) located the TS# 98 Lode Mining Claim in the (un) surveyed Sect. 31 T. 19S., R. 23E in the Tombstone Mining District in Cochise County, in the State of Arizona, on the 6th day of September, 1981.

The name(s) and post office address(es) of the locator(s) is (are) please print:

Locator(s): Thomas E. Waldrip, Jr. 4426 E. Patricia
Tucson, Arizona 85712

Owner(s): Tombstone Development Co. P. O. Box 1445
Grand Island, Nebraska 68802

The claim is 1,500 feet long and 600 feet wide. The claim runs from the Notice of Location Monument on which this notice is posted 50 feet in a WEST direction to the WEST end line, and 1,450 feet in a EAST direction to the EAST end line, along with 550 feet in a NORTH direction to the NORTH side line, and 50 feet in a SOUTH direction to the SOUTH side line. This Notice of Location is posted on the SW corner of the claim. The general course of the lode deposit and premises is from the WEST erly to the EAST erly.

On the ground, each corner and end-center of the claim is marked with its appropriate number by a metal tag affixed to the post embossed with the name of the claim and its number. The description of each corner is as follows (describe the corner(s), such as 4"x 4" wooden post): Post no. 1, 2, 3, 4, 5, & 6 are all 2"x 2" x 5' wooden posts embedded one foot in the ground. Post #1 is the Northwest Corner, Post #2 is the WEST End-Center, Post #3 is the Southwest Corner, Post #4 is the Southeast Corner, Post #5 is the EAST End-Center and Post #6 is the Northeast Corner.

The Location Notice Monument is situated about 1,850 feet NORTH and 2,600 feet EAST of the NE corner of Sect. 1 Twp. 20S, Range 22E.

The claim is located in the following section(s), all of part of which are projected in:

SE 1/4 of Section 31 Township 19S, Range 23E G. & S.R.B.M.
SW 1/4 of Section 31 Township 19S, Range 23E G. & S.R.B.M.
___ 1/4 of Section ___ Township ___, Range ___ G. & S.R.B.M.
___ 1/4 of Section ___ Township ___, Range ___ G. & S.R.B.M.

An exact duplicate of this Notice of Location is on file for record (within 90 days of location as dated herein) with the Cochise County Clerk, in whose jurisdiction this claim is located. All appropriate recording fees have been paid and maps submitted as provided in A.R.S. on lode mining filings.

Dated this 6th day of September, 1981.

Thomas E. Waldrip, Jr.
(locator sign here)
Thomas E. Waldrip, Jr.

Recorder's Stamp

RECEIVED
BLM 47 STATE OFFICE
NOV 2 11 17 AM '81
PHOENIX, ARIZONA

NOTICE OF LOCATION - LODE MINING CLAIM

TO ALL WHOM IT MAY CONCERN:

The undersigned having complied with the requirements of Title 30, United States Code, Section 28 and the local laws, customs and regulations of the State of Arizona, hereby gives notice that he (she, they) has (have) located the TS# 99 Lode Mining Claim in the (un) surveyed SECT. 31 T. 19S., R. 23E in the Tombstone Mining District in Cochise County, in the State of Arizona, on the 6th day of September, 1981.

The name(s) and post office address(es) of the locator(s) is (are) please print:

Locator(s): Thomas E. Waldrip, Jr. 4426 E. Patricia
Tucson, Arizona 85712

Owner(s): Tombstone Development Co. P. O. Box 1445
Grand Island, Nebraska 68802

The claim is 1,500 feet long and 600 feet wide. The claim runs from the Notice of Location Monument on which this notice is posted 1,450 feet in a WEST direction to the WEST end line, and 50 feet in a EAST direction to the EAST end line, along with 550 feet in a NORTH direction to the NORTH side line, and 50 feet in a SOUTH direction to the SOUTH side line. This Notice of Location is posted on the SE corner of the claim. The general course of the lode deposit and premises is from the WESTERLY to the EAST erly.

On the ground, each corner and end-center of the claim is marked with its appropriate number by a metal tag affixed to the post embossed with the name of the claim and its number. The description of each corner is as follows (describe the corner(s), such as 4"x 4" wooden post): Post no. 1, 2, 3, 4, 5, & 6 are all 2"x 2" x 5' wooden posts embedded one foot in the ground. Post #1 is the Northwest Corner, Post #2 is the WEST End-Center, Post #3 is the Southwest Corner, Post #4 is the Southeast Corner, Post #5 is the EAST End-Center and Post #6 is the Northeast Corner.

The Location Notice Monument is situated about 1,850 feet NORTH and 2,500 feet EAST of the NE corner of Sect. 1 Twp. 20S, Range 22E.

The claim is located in the following section(s), all of part of which are projected in:

SW1/4 of Section 31 Township 19S, Range 23E, G. & S.R.B.M.
 ___1/4 of Section ___ Township ___, Range ___, G. & S.R.B.M.
 ___1/4 of Section ___ Township ___, Range ___, G. & S.R.B.M.
 ___1/4 of Section ___ Township ___, Range ___, G. & S.R.B.M.

An exact duplicate of this Notice of Location is on file for record (within 90 days of location as dated herein) with the Cochise County Clerk, in whose jurisdiction this claim is located. All appropriate recording fees have been paid and maps submitted as provided in A.R.S. on lode mining filings.

Dated this 6th day of September, 1981.

Thomas E. Waldrip, Jr.
(locator sign here)
Thomas E. Waldrip, Jr.

Recorder's Stamp

RECEIVED
BLM AZ STATE OFFICE
NOV 2 11 17 AM '81
PHOENIX, ARIZONA

NOTICE OF LOCATION - LODE MINING CLAIM

TO ALL WHOM IT MAY CONCERN:

The undersigned having complied with the requirements of Title 30, United States Code, Section 28 and the local laws, customs and regulations of the State of Arizona, hereby gives notice that he (she, they) has (have) located the TS# 100 Lode Mining Claim in the (un) surveyed Seet. 31 T. 19S., R. 23E in the Tombstone Mining District in Cochise County, in the State of Arizona, on the 6th day of September, 1981.

The name(s) and post office address(es) of the locator(s) is (are) please print:

Locator(s): Thomas E. Waldrip, Jr. 4426 E. Patricia
Tucson, Arizona 85712

Owner(s): Tombstone Development Co. P. O. Box 1445
Grand Island, Nebraska 68802

The claim is 1,500 feet long and 600 feet wide. The claim runs from the Notice of Location Monument on which this notice is posted 50 feet in a WEST direction to the WEST end line, and 1,450 feet in a EAST direction to the EAST end line, along with 50 feet in a NORTH direction to the NORTH side line, and 550 feet in a SOUTH direction to the SOUTH side line. This Notice of Location is posted on the NW corner of the claim. The general course of the lode deposit and premises is from the WESTerly to the EASTerly.

On the ground, each corner and end-center of the claim is marked with its appropriate number by a metal tag affixed to the post embossed with the name of the claim and its number. The description of each corner is as follows (describe the corner(s), such as 4"x 4" wooden post): Post no. 1, 2, 3, 4, 5, & 6 are all 2"x 2" x 5' wooden posts embedded one foot in the ground. Post #1 is the Northwest Corner, Post #2 is the WEST End-Center, Post #3 is the Southwest Corner, Post #4 is the Southeast Corner, Post #5 is the EAST End-Center and Post #6 is the Northeast Corner.

The Location Notice Monument is situated about 2,950 feet NORTH and 2,600 feet EAST of the NE corner of Sect. 1 Twp. 20S, Range 22E.

The claim is located in the following section(s), all of part of which are projected in:

NE 1/4 of Section 31 Township 19S, Range 23E, G. & S.R.B.M.
NW 1/4 of Section 31 Township 19S, Range 23E, G. & S.R.B.M.
SE 1/4 of Section 31 Township 19S, Range 23E, G. & S.R.B.M.
SW 1/4 of Section 31 Township 19S, Range 23E, G. & S.R.B.M.

An exact duplicate of this Notice of Location is on file for record (within 90 days of location as dated herein) with the Cochise County Clerk, in whose jurisdiction this claim is located. All appropriate recording fees have been paid and maps submitted as provided in A.R.S. on lode mining filings.

Dated this 6th day of September, 1981.

Thomas E. Waldrip, Jr.
(locator sign here)
Thomas E. Waldrip, Jr.

Recorder's Stamp

RECEIVED
BLM AZ STATE OFFICE
NOV 2 11 17 AM '81
PHOENIX, ARIZONA

NOTICE OF LOCATION - LODE MINING CLAIM

TO ALL WHOM IT MAY CONCERN:

The undersigned having complied with the requirements of Title 30, United States Code, Section 28 and the local laws, customs and regulations of the State of Arizona, hereby gives notice that he (she, they) has (have) located the TS# 101 Lode Mining Claim in the (un) surveyed SECT. 31 T. 19S., R. 23E in the Tombstone Mining District in Cochise County, in the State of Arizona, on the 6th day of September, 1981.

The name(s) and post office address(es) of the locator(s) is (are) please print:

Locator(s): Thomas E. Waldrip, Jr. 4426 E. Patricia
Tucson, Arizona 85712

Owner(s): Tombstone Development Co. P. O. Box 1445
Grand Island, Nebraska 68802

The claim is 1,500 feet long and 600 feet wide. The claim runs from the Notice of Location Monument on which this notice is posted 1,450 feet in a WEST direction to the WEST end line, and 50 feet in a EAST direction to the EAST end line, along with 50 feet in a NORTH direction to the NORTH side line, and 550 feet in a SOUTH direction to the SOUTH side line. This Notice of Location is posted on the NE corner of the claim. The general course of the lode deposit and premises is from the WESTERLY to the EAST erly.

On the ground, each corner and end-center of the claim is marked with its appropriate number by a metal tag affixed to the post embossed with the name of the claim and its number. The description of each corner is as follows (describe the corner(s), such as 4"x 4" wooden post): Post no. 1, 2, 3, 4, 5, & 6 are all 2"x 2" x 5' wooden posts embedded one foot in the ground. Post #1 is the Northwest Corner, Post #2 is the WEST End-Center, Post #3 is the Southwest Corner, Post #4 is the Southeast Corner, Post #5 is the EAST End-Center and Post #6 is the Northeast Corner.

The Location Notice Monument is situated about 2,950 feet NORTH and 2500 feet EAST of the NE corner of Sect. 1 Twp. 20S, Range 22E.

The claim is located in the following section(s), all of part of which are projected in:

NW 1/4 of Section 31 Township 19S., Range 23E. G. & S.R.B.M.
SW 1/4 of Section 31 Township 19S., Range 23E. G. & S.R.B.M.
___ 1/4 of Section ___ Township ___, Range ___. G. & S.R.B.M.
___ 1/4 of Section ___ Township ___, Range ___. G. & S.R.B.M.

An exact duplicate of this Notice of Location is on file for record (within 90 days of location as dated herein) with the Cochise County Clerk, in whose jurisdiction this claim is located. All appropriate recording fees have been paid and maps submitted as provided in A.R.S. on lode mining filings.

Dated this 6th day of September, 1981.

Thomas E. Waldrip, Jr.
(locator sign here)
Thomas E. Waldrip, Jr.

Recorder's Stamp

RECEIVED
BLM AZ STATE OFFICE
NOV 2 11 17 AM '81
PHOENIX, ARIZONA

NOTICE OF LOCATION - LODE MINING CLAIM

TO ALL WHOM IT MAY CONCERN:

The undersigned having complied with the requirements of Title 30, United States Code, Section 28 and the local laws, customs and regulations of the State of Arizona, hereby gives notice that he (she, they) has (have) located the TS# 102 Lode Mining Claim in the (un) surveyed Sect. 31 T. 19S., R. 23E in the Tombstone Mining District in Cochise County, in the State of Arizona, on the 6th day of September, 1981.

The name(s) and post office address(es) of the locator(s) is (are) please print:

Locator(s): Thomas E. Waldrip, Jr. 4426 E. Patricia
Tucson, Arizona 85712

Owner(s): Tombstone Development Co. P. O. Box 1445
Grand Island, Nebraska 68802

The claim is 1,500 feet long and 600 feet wide. The claim runs from the Notice of Location Monument on which this notice is posted 50 feet in a WEST direction to the WEST end line, and 1,450 feet in a EAST direction to the EAST end line, along with 550 feet in a NORTH direction to the NORTH side line, and 50 feet in a SOUTH direction to the SOUTH side line. This Notice of Location is posted on the SW corner of the claim. The general course of the lode deposit and premises is from the WESTERLY to the EAST erly.

On the ground, each corner and end-center of the claim is marked with its appropriate number by a metal tag affixed to the post embossed with the name of the claim and its number. The description of each corner is as follows (describe the corner(s), such as 4"x 4" wooden post): Post no. 1, 2, 3, 4, 5, & 6 are all 2"x 2" x 5' wooden posts embedded one foot in the ground. Post #1 is the Northwest Corner, Post #2 is the WEST End-Center, Post #3 is the Southwest Corner, Post #4 is the Southeast Corner, Post #5 is the EAST End-Center and Post #6 is the Northeast Corner.

The Location Notice Monument is situated about 3,050 feet NORTH and 2,600 feet EAST of the NE corner of Sect. 1 Twp. 20S, Range 22E.

The claim is located in the following section(s), all of part of which are projected in:

NE 1/4 of Section 31 Township 19S, Range 23E. G. & S.R.B.M.
NW 1/4 of Section 31 Township 19S, Range 23E. G. & S.R.B.M.
___ 1/4 of Section ___ Township ___, Range ___. G. & S.R.B.M.
___ 1/4 of Section ___ Township ___, Range ___. G. & S.R.B.M.

An exact duplicate of this Notice of Location is on file for record (within 90 days of location as dated herein) with the Cochise County Clerk, in whose jurisdiction this claim is located. All appropriate recording fees have been paid and maps submitted as provided in A.R.S. on lode mining filings.

Dated this 6th day of September, 1981.

Thomas E. Waldrip, Jr.
(locator sign here)
Thomas E. Waldrip, Jr.

Recorder's Stamp

RECEIVED
BL. T. & S. STATE OFFICE
NOV 2 11 17 AM '81
PHOENIX, ARIZONA

NOTICE OF LOCATION - LODE MINING CLAIM

TO ALL WHOM IT MAY CONCERN:

The undersigned having complied with the requirements of Title 30, United States Code, Section 28 and the local laws, customs and regulations of the State of Arizona, hereby gives notice that he (she, they) has (have) located the TS# 103 Lode Mining Claim in the (un) surveyed Sect. 31 T. 19S., R. 23E in the Tombstone Mining District in Cochise County, in the State of Arizona, on the 6th day of September, 1981.

The name(s) and post office address(es) of the locator(s) is (are) please print:

Locator(s): Thomas E. Waldrip, Jr. 4426 E. Patricia
Tucson, Arizona 85712

Owner(s): Tombstone Development Co. P. O. Box 1445
Grand Island, Nebraska 68802

The claim is 1,500 feet long and 600 feet wide. The claim runs from the Notice of Location Monument on which this notice is posted 1,450 feet in a WEST direction to the WEST end line, and 50 feet in a EAST direction to the EAST end line, along with 550 feet in a NORTH direction to the NORTH side line, and 50 feet in a SOUTH direction to the SOUTH side line. This Notice of Location is posted on the SE corner of the claim. The general course of the lode deposit and premises is from the WESTERly to the EAST erly.

On the ground, each corner and end-center of the claim is marked with its appropriate number by a metal tag affixed to the post embossed with the name of the claim and its number. The description of each corner is as follows (describe the corner(s), such as 4"x 4" wooden post): Post no. 1, 2, 3, 4, 5, & 6 are all 2"x 2" x 5' wooden posts embedded one foot in the ground. Post #1 is the Northwest Corner, Post #2 is the WEST End-Center, Post #3 is the Southwest Corner, Post #4 is the Southeast Corner, Post #5 is the EAST End-Center and Post #6 is the Northeast Corner.

The Location Notice Monument is situated about 3,050 feet NORTH and 2,500 feet EAST of the NE corner of Sect. 1 Twp. 20S, Range 22E.

The claim is located in the following section(s), all of part of which are projected in:

- NW 1/4 of Section 31 Township 19S., Range 23E. G. & S.R.B.M.
- 1/4 of Section Township , Range G. & S.R.B.M.
- 1/4 of Section Township , Range G. & S.R.B.M.
- 1/4 of Section Township , Range G. & S.R.B.M.

An exact duplicate of this Notice of Location is on file for record (within 90 days of location as dated herein) with the Cochise County Clerk, in whose jurisdiction this claim is located. All appropriate recording fees have been paid and maps submitted as provided in A.R.S. on lode mining filings.

Dated this 6th day of September, 1981.

Thomas E. Waldrip, Jr.
(locator sign here)
Thomas E. Waldrip, Jr.

Recorder's Stamp

RECEIVED
 BILL & STATE OFFICE
 NOV 2 11 17 AM '81
 PHOENIX ARIZONA

NOTICE OF LOCATION - LODE MINING CLAIM

TO ALL WHOM IT MAY CONCERN:

The undersigned having complied with the requirements of Title 30, United States Code, Section 28 and the local laws, customs and regulations of the State of Arizona, hereby gives notice that he (she, they) has (have) located the TS# 104 Lode Mining Claim in the (un) surveyed Sect. 31 T. 19S., R. 23E in the Tombstone Mining District in Cochise County, in the State of Arizona, on the 6th day of September, 1981.

The name(s) and post office address(es) of the locator(s) is (are) please print:

Locator(s): Thomas E. Waldrip, Jr. 4426 E. Patricia
Tucson, Arizona 85712

Owner(s): Tombstone Development Co. P. O. Box 1445
Grand Island, Nebraska 68802

The claim is 1,500 feet long and 600 feet wide. The claim runs from the Notice of Location Monument on which this notice is posted 50 feet in a WEST direction to the WEST end line, and 1,450 feet in a EAST direction to the EAST end line, along with 50 feet in a NORTH direction to the NORTH side line, and 550 feet in a SOUTH direction to the SOUTH side line. This Notice of Location is posted on the NW corner of the claim. The general course of the lode deposit and premises is from the WESTerly to the EASTerly.

On the ground, each corner and end-center of the claim is marked with its appropriate number by a metal tag affixed to the post embossed with the name of the claim and its number. The description of each corner is as follows (describe the corner(s), such as 4"x 4" wooden post): Post no. 1, 2, 3, 4, 5, & 6 are all 2"x 2" x 5' wooden posts embedded one foot in the ground. Post #1 is the Northwest Corner, Post #2 is the WEST End-Center, Post #3 is the Southwest Corner, Post #4 is the Southeast Corner, Post #5 is the EAST End-Center and Post #6 is the Northeast Corner.

The Location Notice Monument is situated about 4,150 feet NORTH and 2,600 feet EAST of the NE corner of Sect. 1 Twp. 20S, Range 22E.

The claim is located in the following section(s), all of part of which are projected in:

NE 1/4 of Section 31 Township 19S, Range 23E G. & S.R.B.M.
NW 1/4 of Section 31 Township 19S, Range 23E G. & S.R.B.M.
___ 1/4 of Section ___ Township ___, Range ___ G. & S.R.B.M.
___ 1/4 of Section ___ Township ___, Range ___ G. & S.R.B.M.

An exact duplicate of this Notice of Location is on file for record (within 90 days of location as dated herein) with the Cochise County Clerk, in whose jurisdiction this claim is located. All appropriate recording fees have been paid and maps submitted as provided in A.R.S. on lode mining filings.

Dated this 6th day of September, 1981.

Thomas E. Waldrip, Jr.
(locator sign here)
Thomas E. Waldrip, Jr.

Recorder's Stamp

RECEIVED
BUREAU OF STATE OFFICE
NOV 2 11 17 AM '81
PHOENIX, ARIZONA

NOTICE OF LOCATION - LODE MINING CLAIM

TO ALL WHOM IT MAY CONCERN:

The undersigned having complied with the requirements of Title 30, United States Code, Section 28 and the local laws, customs and regulations of the State of Arizona, hereby gives notice that he (she,they) has (have) located the TS# 105 Lode Mining Claim in the (un) surveyed Sect. 31 T. 19S., R. 23E in the Tombstone Mining District in Cochise County, in the State of Arizona, on the 6th day of September, 1981.

The name(s) and post office address(es) of the locator(s) is (are) please print:

Locator(s): Thomas E. Waldrip, Jr. 4426 E. Patricia Tucson, Arizona 85712

Owner(s): Tombstone Development Co. P. O. Box 1445 Grand Island, Nebraska 68802

The claim is 1,500 feet long and 600 feet wide. The claim runs from the Notice of Location Monument on which this notice is posted 1,450 feet in a WEST direction to the WEST end line, and 50 feet in a EAST direction to the EAST end line, along with 50 feet in a NORTH direction to the NORTH side line, and 550 feet in a SOUTH direction to the SOUTH side line. This Notice of Location is posted on the NE corner of the claim. The general course of the lode deposit and premises is from the WEST erly to the EAST erly.

On the ground, each corner and end-center of the claim is marked with its appropriate number by a metal tag affixed to the post embossed with the name of the claim and its number. The description of each corner is as follows (describe the corner(s), such as 4"x 4" wooden post): Post no. 1, 2, 3, 4, 5, & 6 are all 2"x 2" x 5' wooden posts embedded one foot in the ground. Post #1 is the Northwest Corner, Post #2 is the WEST End-Center, Post #3 is the Southwest Corner, Post #4 is the Southeast Corner, Post #5 is the EAST End-Center and Post #6 is the Northeast Corner.

The Location Notice Monument is situated about 4,150 feet NORTH and 2,500 feet EAST of the NE corner of Sect. 1 Twp. 20S, Range 22E.

The claim is located in the following section(s), all of part of which are projected in:

- NW 1/4 of Section 31 Township 19S, Range 23E, G. & S.R.B.M.
1/4 of Section _____ Township _____, Range _____ G. & S.R.B.M.
1/4 of Section _____ Township _____, Range _____ G. & S.R.B.M.
1/4 of Section _____ Township _____, Range _____ G. & S.R.B.M.

An exact duplicate of this Notice of Location is on file for record (within 90 days of location as dated herein) with the Cochise County Clerk, in whose jurisdiction this claim is located. All appropriate recording fees have been paid and maps submitted as provided in A.R.S. on lode mining filings.

Dated this 6th day of September, 1981.

Thomas E. Waldrip, Jr. (locator sign here) Thomas E. Waldrip, Jr.

Recorder's Stamp

RECEIVED BLM STATE OFFICE NOV 2 11 17 AM '81 PHOENIX, ARIZONA

NOTICE OF LOCATION - LODE MINING CLAIM

TO ALL WHOM IT MAY CONCERN:

The undersigned having complied with the requirements of Title 30, United States Code, Section 28 and the local laws, customs and regulations of the State of Arizona, hereby gives notice that he (she, they) has (have) located the TS# 106 Lode Mining Claim in the (un) surveyed Sect. 31 T. 19S., R. 23E in the Tombstone Mining District in Cochise County, in the State of Arizona, on the 6th day of September, 1981.

The name(s) and post office address(es) of the locator(s) is (are) please print:

Locator(s): Thomas E. Waldrip, Jr. 4426 E. Patricia
Tucson, Arizona 85712

Owner(s): Tombstone Development Co. P. O. Box 1445
Grand Island, Nebraska 68802

The claim is 1,500 feet long and 600 feet wide. The claim runs from the Notice of Location Monument on which this notice is posted 50 feet in a WEST direction to the WEST end line, and 1,450 feet in a EAST direction to the EAST end line, along with 550 feet in a NORTH direction to the NORTH side line, and 50 feet in a SOUTH direction to the SOUTH side line. This Notice of Location is posted on the SW corner of the claim. The general course of the lode deposit and premises is from the WESTerly to the EASTerly.

On the ground, each corner and end-center of the claim is marked with its appropriate number by a metal tag affixed to the post embossed with the name of the claim and its number. The description of each corner is as follows (describe the corner(s), such as 4"x 4" wooden post): Post no. 1, 2, 3, 4, 5, & 6 are all 2"x 2" x 5' wooden posts embedded one foot in the ground. Post #1 is the Northwest Corner, Post #2 is the WEST End-Center, Post #3 is the Southwest Corner, Post #4 is the Southeast Corner, Post #5 is the EAST End-Center and Post #6 is the Northeast Corner.

The Location Notice Monument is situated about 4,250 feet NORTH and 2,600 feet EAST of the NE corner of Sect. 1 Twp. 20S, Range 22E.

The claim is located in the following section(s), all of part of which are projected in:

NE 1/4 of Section 31 Township 19S., Range 23E. G. & S.R.B.M.
NW 1/4 of Section 31 Township 19S., Range 23E. G. & S.R.B.M.
___ 1/4 of Section ___ Township ___, Range ___ G. & S.R.B.M.
___ 1/4 of Section ___ Township ___, Range ___ G. & S.R.B.M.

An exact duplicate of this Notice of Location is on file for record (within 90 days of location as dated herein) with the Cochise County Clerk, in whose jurisdiction this claim is located. All appropriate recording fees have been paid and maps submitted as provided in A.R.S. on lode mining filings.

Dated this 6th day of September, 1981.

Thomas E. Waldrip, Jr.
(locator sign here)
Thomas E. Waldrip, Jr.

Recorder's Stamp

RECEIVED
BLM, AZ STATE OFFICE
NOV 2 11 17 AM '81
PHOENIX, ARIZONA

NOTICE OF LOCATION - LODE MINING CLAIM

TO ALL WHOM IT MAY CONCERN:

The undersigned having complied with the requirements of Title 30, United States Code, Section 28 and the local laws, customs and regulations of the State of Arizona, hereby gives notice that he (she, they) has (have) located the TS# 107 Lode Mining Claim in the (un) surveyed Sect. 31 T. 19S., R. 23E in the Tombstone Mining District in Cochise County, in the State of Arizona, on the 6th day of September, 1981.

The name(s) and post office address(es) of the locator(s) is (are) please print:

Locator(s): Thomas E. Waldrip, Jr. 4426 E. Patricia
Tucson, Arizona 85712

Owner(s): Tombstone Development Co. P. O. Box 1445
Grand Island, Nebraska 68802

The claim is 1,500 feet long and 600 feet wide. The claim runs from the Notice of Location Monument on which this notice is posted 1,450 feet in a WEST direction to the WEST end line, and 50 feet in a EAST direction to the EAST end line, along with 550 feet in a NORTH direction to the NORTH side line, and 50 feet in a SOUTH direction to the SOUTH side line. This Notice of Location is posted on the SE corner of the claim. The general course of the lode deposit and premises is from the WEST erly to the EAST erly.

On the ground, each corner and end-center of the claim is marked with its appropriate number by a metal tag affixed to the post embossed with the name of the claim and its number. The description of each corner is as follows (describe the corner(s), such as 4"x 4" wooden post): Post no. 1, 2, 3, 4, 5, & 6 are all 2"x 2" x 5' wooden posts embedded one foot in the ground. Post #1 is the Northwest Corner, Post #2 is the WEST End-Center, Post #3 is the Southwest Corner, Post #4 is the Southeast Corner, Post #5 is the EAST End-Center and Post #6 is the Northeast Corner.

The Location Notice Monument is situated about 4,250 feet NORTH and 2,500 feet EAST of the NE corner of Sect. 1 Twp. 20S, Range 22E.

The claim is located in the following section(s), all of part of which are projected in:

NW 1/4 of Section 31 Township 19S., Range 23E. G. & S.R.B.M.
 ___ 1/4 of Section ___ Township ___, Range ___. G. & S.R.B.M.
 ___ 1/4 of Section ___ Township ___, Range ___. G. & S.R.B.M.
 ___ 1/4 of Section ___ Township ___, Range ___. G. & S.R.B.M.

An exact duplicate of this Notice of Location is on file for record (within 90 days of location as dated herein) with the Cochise County Clerk, in whose jurisdiction this claim is located. All appropriate recording fees have been paid and maps submitted as provided in A.R.S. on lode mining filings.

Dated this 6th day of September, 1981.

Thomas E. Waldrip, Jr.
(locator sign here)
Thomas E. Waldrip, Jr.

Recorder's Stamp

RECEIVED
 BILL AZ STATE OFFICE
 NOV 2 11 17 AM '81
 PHOENIX, ARIZONA

NOTICE OF LOCATION - LODE MINING CLAIM

TO ALL WHOM IT MAY CONCERN:

The undersigned having complied with the requirements of Title 30, United States Code, Section 28 and the local laws, customs and regulations of the State of Arizona, hereby gives notice that he (she, they) has (have) located the TS# 108 Lode Mining Claim in the (un) surveyed Sect. 31 T. 19S., R. 23E in the Tombstone Mining District in Cochise County, in the State of Arizona, on the 10th day of September, 1981.

The name(s), and post office address(es) of the locator(s) is (are) please print:

Locator(s): Thomas E. Waldrip, Jr. 4426 E. Patricia
Tucson, Arizona 85712

Owner(s): Tombstone Development Co. P. O. Box 1445
Grand Island, Nebraska 68802

The claim is 1,500 feet long and 600 feet wide. The claim runs from the Notice of Location Monument on which this notice is posted 50 feet in a WEST direction to the WEST end line, and 1,450 feet in a EAST direction to the EAST end line, along with 550 feet in a NORTH direction to the NORTH side line, and 50 feet in a SOUTH direction to the SOUTH side line. This Notice of Location is posted on the SW corner of the claim. The general course of the lode deposit and premises is from the WEST erly to the EAST erly.

On the ground, each corner and end-center of the claim is marked with its appropriate number by a metal tag affixed to the post embossed with the name of the claim and its number. The description of each corner is as follows (describe the corner(s), such as 4"x 4" wooden post): Post no. 1, 2, 3, 4, 5, & 6 are all 2"x 2" x 5' wooden posts embedded one foot in the ground. Post #1 is the Northwest Corner, Post #2 is the WEST End-Center, Post #3 is the Southwest Corner, Post #4 is the Southeast Corner, Post #5 is the EAST End-Center and Post #6 is the Northeast Corner.

The Location Notice Monument is situated about 4,850 feet NORTH and 2,600 feet EAST of the NE corner of Sect. 1 Twp. 20S, Range 22E.

The claim is located in the following section(s), all of part of which are projected in:

NE 1/4 of Section 31 Township 19S., Range 23E. G. & S.R.B.M.
NW 1/4 of Section 31 Township 19S., Range 23E. G. & S.R.B.M.
SE 1/4 of Section 30 Township 19S., Range 23E. G. & S.R.B.M.
SW 1/4 of Section 30 Township 19S., Range 23E. G. & S.R.B.M.

An exact duplicate of this Notice of Location is on file for record (within 90 days of location as dated herein) with the Cochise County Clerk, in whose jurisdiction this claim is located. All appropriate recording fees have been paid and maps submitted as provided in A.R.S. on lode mining filings.

Dated this 10th day of September, 1981.

Thomas E. Waldrip, Jr.
(locator sign here)
Thomas E. Waldrip, Jr.

Recorder's Stamp

RECEIVED
BIRMINGHAM STATE OFFICE
NOV 2 11 17 AM '81
PHOENIX, ARIZONA

NOTICE OF LOCATION - LODE MINING CLAIM

TO ALL WHOM IT MAY CONCERN:

The undersigned having complied with the requirements of Title 30, United States Code, Section 28 and the local laws, customs and regulations of the State of Arizona, hereby gives notice that he (she, they) has (have) located the TS# 109 Lode Mining Claim in the (un) surveyed Sect. 31 T. 19S., R. 23E in the Tombstone Mining District in Cochise County, in the State of Arizona, on the 6th day of September, 1981.

The name(s) and post office address(es) of the locator(s) is (are) please print:

Locator(s): Thomas E. Waldrip, Jr. 4426 E. Patricia Tucson, Arizona 85712

Owner(s): Tombstone Development Co. P. O. Box 1445 Grand Island, Nebraska 68802

The claim is 1,500 feet long and 600 feet wide. The claim runs from the Notice of Location Monument on which this notice is posted 1,450 feet in a WEST direction to the WEST end line, and 50 feet in a EAST direction to the EAST end line, along with 550 feet in a NORTH direction to the NORTH side line, and 50 feet in a SOUTH direction to the SOUTH side line. This Notice of Location is posted on the SE corner of the claim. The general course of the lode deposit and premises is from the WESTerly to the EASTerly.

On the ground, each corner and end-center of the claim is marked with its appropriate number by a metal tag affixed to the post embossed with the name of the claim and its number. The description of each corner is as follows (describe the corner(s), such as 4"x 4" wooden post): Post no. 1, 2, 3, 4, 5, & 6 are all 2"x 2" x 5' wooden posts embedded one foot in the ground. Post #1 is the Northwest Corner, Post #2 is the WEST End-Center, Post #3 is the Southwest Corner, Post #4 is the Southeast Corner, Post #5 is the EAST End-Center and Post #6 is the Northeast Corner.

The Location Notice Monument is situated about 4,850 feet NORTH and 2,500 feet EAST of the NE corner of Sect. 1 Twp. 20S, Range 22E.

The claim is located in the following section(s), all of part of which are projected in:

- NW 1/4 of Section 31 Township 19S., Range 23E. G. & S.R.B.M.
SW 1/4 of Section 30 Township 19S., Range 23E. G. & S.R.B.M.
1/4 of Section _____ Township _____, Range _____ G. & S.R.B.M.
1/4 of Section _____ Township _____, Range _____ G. & S.R.B.M.

An exact duplicate of this Notice of Location is on file for record (within 90 days of location as dated herein) with the Cochise County Clerk, in whose jurisdiction this claim is located. All appropriate recording fees have been paid and maps submitted as provided in A.R.S. on lode mining filings.

Dated this 6th day of September, 1981.

Thomas E. Waldrip, Jr. (locator sign here) Thomas E. Waldrip, Jr.

Recorder's Stamp

RECEIVED B.I. & AZ STATE OFFICE NOV 2 11 18 AM '81 PHOENIX, ARIZONA

NOTICE OF LOCATION - LODE MINING CLAIM

TO ALL WHOM IT MAY CONCERN:

The undersigned having complied with the requirements of Title 30, United States Code, Section 28 and the local laws, customs and regulations of the State of Arizona, hereby gives notice that he (she, they) has (have) located the TS# 110 Lode Mining Claim in the (un) surveyed Sect. 31 T. 19S., R. 23E in the Tombstone Mining District in Cochise County, in the State of Arizona, on the 6th day of September, 1981.

The name(s) and post office address(es) of the locator(s) is (are) please print:

Locator(s): Thomas E. Waldrip, Jr. 4426 E. Patricia
Tucson, Arizona 85712

Owner(s): Tombstone Development Co. P. O. Box 1445
Grand Island, Nebraska 68802

The claim is 1,500 feet long and 600 feet wide. The claim runs from the Notice of Location Monument on which this notice is posted 1450 feet in a WEST direction to the WEST end line, and 50 feet in a EAST direction to the EAST end line, along with 50 feet in a NORTH direction to the NORTH side line, and 550 feet in a SOUTH direction to the SOUTH side line. This Notice of Location is posted on the NE corner of the claim. The general course of the lode deposit and premises is from the WEST erly to the EAST erly.

On the ground, each corner and end-center of the claim is marked with its appropriate number by a metal tag affixed to the post embossed with the name of the claim and its number. The description of each corner is as follows (describe the corner(s), such as 4"x 4" wooden post): Post no. 1, 2, 3, 4, 5, & 6 are all 2"x 2" x 5' wooden posts embedded one foot in the ground. Post #1 is the Northwest Corner, Post #2 is the WEST End-Center, Post #3 is the Southwest Corner, Post #4 is the Southeast Corner, Post #5 is the EAST End-Center and Post #6 is the Northeast Corner.

The Location Notice Monument is situated about 550 feet NORTH and 5,230 feet EAST of the NE corner of Sect. 1 Twp. 20S, Range 22E.

The claim is located in the following section(s), all of part of which are projected in:

SE 1/4 of Section 31 Township 19S., Range 23E. G. & S.R.B.M.
 ___ 1/4 of Section ___ Township ___, Range ___ G. & S.R.B.M.
 ___ 1/4 of Section ___ Township ___, Range ___ G. & S.R.B.M.
 ___ 1/4 of Section ___ Township ___, Range ___ G. & S.R.B.M.

An exact duplicate of this Notice of Location is on file for record (within 90 days of location as dated herein) with the Cochise County Clerk, in whose jurisdiction this claim is located. All appropriate recording fees have been paid and maps submitted as provided in A.R.S. on lode mining filings.

Dated this 6th day of September, 1981.

Thomas E. Waldrip, Jr.
(locator sign here)
Thomas E. Waldrip, Jr.

Recorder's Stamp

RECEIVED
BLM AZ STATE OFFICE
NOV 2 11 18 AM '81
PHOENIX, ARIZONA

NOTICE OF LOCATION - LODE MINING CLAIM

TO ALL WHOM IT MAY CONCERN:

The undersigned having complied with the requirements of Title 30, United States Code, Section 28 and the local laws, customs and regulations of the State of Arizona, hereby gives notice that he (she, they) has (have) located the TS# 111 Lode Mining Claim in the (un) surveyed SECT. 31 T. 19S., R. 23E in the Tombstone Mining District in Cochise County, in the State of Arizona, on the 6th day of September, 1981.

The name(s) and post office address(es) of the locator(s) is (are) please print:

Locator(s): Thomas E. Waldrip, Jr. 4426 E. Patricia
Tucson, Arizona 85712

Owner(s): Tombstone Development Co. P. O. Box 1445
Grand Island, Nebraska 68802

The claim is 1,500 feet long and 600 feet wide. The claim runs from the Notice of Location Monument on which this notice is posted 1,450 feet in a WEST direction to the WEST end line, and 50 feet in a EAST direction to the EAST end line, along with 550 feet in a NORTH direction to the NORTH side line, and 50 feet in a SOUTH direction to the SOUTH side line. This Notice of Location is posted on the SE corner of the claim. The general course of the lode deposit and premises is from the WEST erly to the EAST erly.

On the ground, each corner and end-center of the claim is marked with its appropriate number by a metal tag affixed to the post embossed with the name of the claim and its number. The description of each corner is as follows (describe the corner(s), such as 4"x 4" wooden post): Post no. 1, 2, 3, 4, 5, & 6 are all 2"x 2" x 5' wooden posts embedded one foot in the ground. Post #1 is the Northwest Corner, Post #2 is the WEST End-Center, Post #3 is the Southwest Corner, Post #4 is the Southeast Corner, Post #5 is the EAST End-Center and Post #6 is the Northeast Corner.

The Location Notice Monument is situated about 650 feet NORTH and 5,230 feet EAST of the NE corner of Sect. 1 Twp. 20S, Range 22E.

The claim is located in the following section(s), all of part of which are projected in:

SE 1/4 of Section 31 Township 19S., Range 23E. G. & S.R.B.M.
 ___ 1/4 of Section ___ Township ___, Range ___. G. & S.R.B.M.
 ___ 1/4 of Section ___ Township ___, Range ___. G. & S.R.B.M.
 ___ 1/4 of Section ___ Township ___, Range ___. G. & S.R.B.M.

An exact duplicate of this Notice of Location is on file for record (within 90 days of location as dated herein) with the Cochise County Clerk, in whose jurisdiction this claim is located. All appropriate recording fees have been paid and maps submitted as provided in A.R.S. on lode mining filings.

Dated this 6th day of September, 1981.

Thomas E. Waldrip, Jr.
 (locator sign here)
 Thomas E. Waldrip, Jr.

Recorder's Stamp

RECEIVED
 BLM AZ STATE OFFICE
 NOV 2 11 18 AM '81
 PHOENIX, ARIZONA

NOTICE OF LOCATION - LODE MINING CLAIM

TO ALL WHOM IT MAY CONCERN:

The undersigned having complied with the requirements of Title 30, United States Code, Section 28 and the local laws, customs and regulations of the State of Arizona, hereby gives notice that he (she, they) has (have) located the TS# 112 Lode Mining Claim in the (un) surveyed Sect. 31 T. 19S., R. 23E in the Tombstone Mining District in Cochise County, in the State of Arizona, on the 6th day of September, 1981.

The name(s) and post office address(es) of the locator(s) is (are) please print:

Locator(s): Thomas E. Waldrip, Jr. 4426 E. Patricia
Tucson, Arizona 85712

Owner(s): Tombstone Development Co. P. O. Box 1445
Grand Island, Nebraska 68802

The claim is 1,500 feet long and 600 feet wide. The claim runs from the Notice of Location Monument on which this notice is posted 1,450 feet in a WEST direction to the WEST end line, and 50 feet in a EAST direction to the EAST end line, along with 50 feet in a NORTH direction to the NORTH side line, and 550 feet in a SOUTH direction to the SOUTH side line. This Notice of Location is posted on the NE corner of the claim. The general course of the lode deposit and premises is from the WESTerly to the EASTerly.

On the ground, each corner and end-center of the claim is marked with its appropriate number by a metal tag affixed to the post embossed with the name of the claim and its number. The description of each corner is as follows (describe the corner(s), such as 4"x 4" wooden post): Post no. 1, 2, 3, 4, 5, & 6 are all 2"x 2" x 5' wooden posts embedded one foot in the ground. Post #1 is the Northwest Corner, Post #2 is the WEST End-Center, Post #3 is the Southwest Corner, Post #4 is the Southeast Corner, Post #5 is the EAST End-Center and Post #6 is the Northeast Corner.

The Location Notice Monument is situated about 1,750 feet NORTH and 5,230 feet EAST of the NE corner of Sect. 1 Twp. 20S, Range 22E.

The claim is located in the following section(s), all of part of which are projected in:

SE 1/4 of Section 31 Township 19S., Range 23E. G. & S.R.B.M.
 ___ 1/4 of Section ___ Township ___, Range ___. G. & S.R.B.M.
 ___ 1/4 of Section ___ Township ___, Range ___. G. & S.R.B.M.
 ___ 1/4 of Section ___ Township ___, Range ___. G. & S.R.B.M.

An exact duplicate of this Notice of Location is on file for record (within 90 days of location as dated herein) with the Cochise County Clerk, in whose jurisdiction this claim is located. All appropriate recording fees have been paid and maps submitted as provided in A.R.S. on lode mining filings.

Dated this 6th day of September, 1981.

Thomas E. Waldrip Jr.
(locator sign here)
Thomas E. Waldrip, Jr.

Recorder's Stamp

RECEIVED
B.L.H. 47 STATE OFFICE
NOV 2 11 18 AM '81
PHOENIX, ARIZONA

A MC 141822

NOTICE OF LOCATION - LODE MINING CLAIM

TO ALL WHOM IT MAY CONCERN:

The undersigned having complied with the requirements of Title 30, United States Code, Section 28 and the local laws, customs and regulations of the State of Arizona, hereby gives notice that he (she, they) has (have) located the TS# 113 Lode Mining Claim in the (un) surveyed Sett. 3/ T. 19S., R. 23E in the Tombstone Mining District in Cochise County, in the State of Arizona, on the 10th day of September, 1981.

The name(s) and post office address(es) of the locator(s) is (are) please print:

Locator(s): Thomas E. Waldrip, Jr. 4426 E. Patricia
Tucson, Arizona 85712

Owner(s): Tombstone Development Co. P. O. Box 1445
Grand Island, Nebraska 68802

The claim is 1,500 feet long and 600 feet wide. The claim runs from the Notice of Location Monument on which this notice is posted 1,450 feet in a WEST direction to the WEST end line, and 50 feet in a EAST direction to the EAST end line, along with 550 feet in a NORTH direction to the NORTH side line, and 50 feet in a SOUTH direction to the SOUTH side line. This Notice of Location is posted on the SE corner of the claim. The general course of the lode deposit and premises is from the WEST erly to the EAST erly.

On the ground, each corner and end-center of the claim is marked with its appropriate number by a metal tag affixed to the post embossed with the name of the claim and its number. The description of each corner is as follows (describe the corner(s), such as 4"x 4" wooden post): Post no. 1, 2, 3, 4, 5, & 6 are all 2"x 2" x 5' wooden posts embedded one foot in the ground. Post #1 is the Northwest Corner, Post #2 is the WEST End-Center, Post #3 is the Southwest Corner, Post #4 is the Southeast Corner, Post #5 is the EAST End-Center and Post #6 is the Northeast Corner.

The Location Notice Monument is situated about 1,850 feet NORTH and 5,230 feet EAST of the NE corner of Sect. 1 Twp. 20S, Range 22E.

The claim is located in the following section(s), all of part of which are projected in:

- SE 1/4 of Section 31 Township 19S., Range 23E, G. & S.R.B.M.
- 1 /4 of Section Township , Range , G. & S.R.B.M.
- 1 /4 of Section Township , Range , G. & S.R.B.M.
- 1 /4 of Section Township , Range , G. & S.R.B.M.

An exact duplicate of this Notice of Location is on file for record (within 90 days of location as dated herein) with the Cochise County Clerk, in whose jurisdiction this claim is located. All appropriate recording fees have been paid and maps submitted as provided in A.R.S. on lode mining filings.

Dated this 10th day of September, 1981.

Thomas E. Waldrip, Jr.
(locator sign here)
Thomas E. Waldrip, Jr.

Recorder's Stamp

RECEIVED
B.L.M. AZ STATE OFFICE
NOV 2 11 18 AM '81
PHOENIX, ARIZONA

NOTICE OF LOCATION - LODE MINING CLAIM

TO ALL WHOM IT MAY CONCERN:

The undersigned having complied with the requirements of Title 30, United States Code, Section 28 and the local laws, customs and regulations of the State of Arizona, hereby gives notice that he (she,they) has (have) located the TS# 114 Lode Mining Claim in the (un) surveyed SECT. 31 T. 19S., R. 23E in the Tombstone Mining District in Cochise County, in the State of Arizona, on the 10th day of September, 1981.

The name(s) and post office address(es) of the locator(s) is (are) please print:

Locator(s): Thomas E. Waldrip, Jr. 4426 E. Patricia Tucson, Arizona 85712

Owner(s): Tombstone Development Co. P. O. Box 1445 Grand Island, Nebraska 68802

The claim is 1,500 feet long and 600 feet wide. The claim runs from the Notice of Location Monument on which this notice is posted 1,450 feet in a WEST direction to the WEST end line, and 50 feet in a EAST direction to the EAST end line, along with 50 feet in a NORTH direction to the NORTH side line, and 550 feet in a SOUTH direction to the SOUTH side line. This Notice of Location is posted on the NE corner of the claim. The general course of the lode deposit and premises is from the WEST erly to the EAST erly.

On the ground, each corner and end-center of the claim is marked with its appropriate number by a metal tag affixed to the post embossed with the name of the claim and its number. The description of each corner is as follows (describe the corner(s), such as 4"x 4" wooden post): Post no. 1, 2, 3, 4, 5, & 6 are all 2"x 2" x 5' wooden posts embedded one foot in the ground. Post #1 is the Northwest Corner, Post #2 is the WEST End-Center, Post #3 is the Southwest Corner, Post #4 is the Southeast Corner, Post #5 is the EAST End-Center and Post #6 is the Northeast Corner.

The Location Notice Monument is situated about 2,950 feet NORTH and 5,230 feet EAST of the NE corner of Sect. 1 Twp. 20S, Range 22E.

The claim is located in the following section(s), all of part of which are projected in:

- NE 1/4 of Section 31 Township 19S., Range 23E, G. & S.R.B.M.
SE 1/4 of Section 31 Township 19S., Range 23E, G. & S.R.B.M.
1/4 of Section _____ Township _____, Range _____, G. & S.R.B.M.
1/4 of Section _____ Township _____, Range _____, G. & S.R.B.M.

An exact duplicate of this Notice of Location is on file for record (within 90 days of location as dated herein) with the Cochise County Clerk, in whose jurisdiction this claim is located. All appropriate recording fees have been paid and maps submitted as provided in A.R.S. on lode mining filings.

Dated this 10th day of September, 1981.

Thomas E. Waldrip, Jr. (locator sign here) Thomas E. Waldrip, Jr.

Recorder's Stamp

RECEIVED BLM AZ STATE OFFICE NOV 2 11 18 AM '81 PHOENIX, ARIZONA

NOTICE OF LOCATION - LODE MINING CLAIM

TO ALL WHOM IT MAY CONCERN:

The undersigned having complied with the requirements of Title 30, United States Code, Section 28 and the local laws, customs and regulations of the State of Arizona, hereby gives notice that he (she, they) has (have) located the TS# 115 Lode Mining Claim in the (un) surveyed SECT. 31 T. 19S., R. 23E in the Tombstone Mining District in Cochise County, in the State of Arizona, on the 6th day of September 1981.

The name(s) and post office address(es) of the locator(s) is (are) please print:

Locator(s): Thomas E. Waldrip, Jr. 4426 E. Patricia
Tucson, Arizona 85712

Owner(s): Tombstone Development Co. P. O. Box 1445
Grand Island, Nebraska 68802

The claim is 1,500 feet long and 600 feet wide. The claim runs from the Notice of Location Monument on which this notice is posted 1450 feet in a WEST direction to the WEST end line, and 50 feet in a EAST direction to the EAST end line, along with 550 feet in a NORTH direction to the NORTH side line, and 50 feet in a SOUTH direction to the SOUTH side line. This Notice of Location is posted on the SE corner of the claim. The general course of the lode deposit and premises is from the WEST erly to the EAST erly.

On the ground, each corner and end-center of the claim is marked with its appropriate number by a metal tag affixed to the post embossed with the name of the claim and its number. The description of each corner is as follows (describe the corner(s), such as 4"x 4" wooden post): Post no. 1, 2, 3, 4, 5, & 6 are all 2"x 2" x 5' wooden posts embedded one foot in the ground. Post #1 is the Northwest Corner, Post #2 is the WEST End-Center, Post #3 is the Southwest Corner, Post #4 is the Southeast Corner, Post #5 is the EAST End-Center and Post #6 is the Northeast Corner.

The Location Notice Monument is situated about 3,050 feet NORTH and 5,230 feet EAST of the NE corner of Sect. 1 Twp. 20S, Range 22E.

The claim is located in the following section(s), all of part of which are projected in:

NE1/4 of Section 31 Township 19S, Range 23E G. & S.R.B.M.
 ___1/4 of Section ___ Township ___, Range ___. G. & S.R.B.M.
 ___1/4 of Section ___ Township ___, Range ___. G. & S.R.B.M.
 ___1/4 of Section ___ Township ___, Range ___. G. & S.R.B.M.

An exact duplicate of this Notice of Location is on file for record (within 90 days of location as dated herein) with the Cochise County Clerk, in whose jurisdiction this claim is located. All appropriate recording fees have been paid and maps submitted as provided in A.R.S. on lode mining filings.

Dated this 6th day of September, 1981.

Thomas E. Waldrip, Jr.
 (locator sign here)
 Thomas E. Waldrip, Jr.

Recorder's Stamp

RECEIVED
 B. H. STAFF OFFICE
 NOV 2 11 18 AM '81
 PHOENIX, ARIZONA

NOTICE OF LOCATION - LODE MINING CLAIM

TO ALL WHOM IT MAY CONCERN:

The undersigned having complied with the requirements of Title 30, United States Code, Section 28 and the local laws, customs and regulations of the State of Arizona, hereby gives notice that he (she, they) has (have) located the TS# 116 Lode Mining Claim in the (un) surveyed Sect. 31 T. 19S., R. 23E in the Tombstone Mining District in Cochise County, in the State of Arizona, on the 6th day of September, 1981.

The name(s) and post office address(es) of the locator(s) is (are) please print:

Locator(s): Thomas E. Waldrip, Jr. 4426 E. Patricia
Tucson, Arizona 85712

Owner(s): Tombstone Development Co. P. O. Box 1445
Grand Island, Nebraska 68802

The claim is 1,500 feet long and 600 feet wide. The claim runs from the Notice of Location Monument on which this notice is posted 1,450 feet in a WEST direction to the WEST end line, and 50 feet in a EAST direction to the EAST end line, along with 50 feet in a NORTH direction to the NORTH side line, and 550 feet in a SOUTH direction to the SOUTH side line. This Notice of Location is posted on the NE corner of the claim. The general course of the lode deposit and premises is from the WEST erly to the EAST erly.

On the ground, each corner and end-center of the claim is marked with its appropriate number by a metal tag affixed to the post embossed with the name of the claim and its number. The description of each corner is as follows: (describe the corner(s), such as 4"x 4" wooden post): Post no. 1, 2, 3, 4, 5, & 6 are all 2"x 2" x 5' wooden posts embedded one foot in the ground. Post #1 is the Northwest Corner, Post #2 is the WEST End-Center, Post #3 is the Southwest Corner, Post #4 is the Southeast Corner, Post #5 is the EAST End-Center and Post #6 is the Northeast Corner.

The Location Notice Monument is situated about 4,150 feet NORTH and 5,230 feet EAST of the NE corner of Sect. 1 Twp. 20S, Range 22E.

The claim is located in the following section(s), all of part of which are projected in:

NE 1/4 of Section 31 Township 19S., Range 23E, G. & S.R.B.M.
 ___ 1/4 of Section ___ Township ___, Range ___, G. & S.R.B.M.
 ___ 1/4 of Section ___ Township ___, Range ___, G. & S.R.B.M.
 ___ 1/4 of Section ___ Township ___, Range ___, G. & S.R.B.M.

An exact duplicate of this Notice of Location is on file for record (within 90 days of location as dated herein) with the Cochise County Clerk, in whose jurisdiction this claim is located. All appropriate recording fees have been paid and maps submitted as provided in A.R.S. on lode mining filings.

Dated this 6th day of September, 1981.

Thomas E. Waldrip, Jr.
(locator sign here)
Thomas E. Waldrip, Jr.

Recorder's Stamp

RECEIVED
 BUREAU OF STATE OFFICE
 NOV 2 11 18 AM '81
 PHOENIX, ARIZONA

NOTICE OF LOCATION - LODE MINING CLAIM

TO ALL WHOM IT MAY CONCERN:

The undersigned having complied with the requirements of Title 30, United States Code, Section 28 and the local laws, customs and regulations of the State of Arizona, hereby gives notice that he (she, they) has (have) located the TS# 117 Lode Mining Claim in the (un) surveyed Sect. 31 T. 19S., R. 23E in the Tombstone Mining District in Cochise County, in the State of Arizona, on the 10th day of September, 1981.

The name(s) and post office address(es) of the locator(s) is (are) please print:

Locator(s): Thomas E. Waldrip, Jr. 4426 E. Patricia
Tucson, Arizona 85712

Owner(s): Tombstone Development Co. P. O. Box 1445
Grand Island, Nebraska 68802

The claim is 1,500 feet long and 600 feet wide. The claim runs from the Notice of Location Monument on which this notice is posted 1,450 feet in a WEST direction to the WEST end line, and 50 feet in a EAST direction to the EAST end line, along with 550 feet in a NORTH direction to the NORTH side line, and 50 feet in a SOUTH direction to the SOUTH side line. This Notice of Location is posted on the SE corner of the claim. The general course of the lode deposit and premises is from the WEST erly to the EAST erly.

On the ground, each corner and end-center of the claim is marked with its appropriate number by a metal tag affixed to the post embossed with the name of the claim and its number. The description of each corner is as follows (describe the corner(s), such as 4"x 4" wooden post): Post no. 1, 2, 3, 4, 5, & 6 are all 2"x 2" x 5' wooden posts embedded one foot in the ground. Post #1 is the Northwest Corner, Post #2 is the WEST End-Center, Post #3 is the Southwest Corner, Post #4 is the Southeast Corner, Post #5 is the EAST End-Center and Post #6 is the Northeast Corner.

The Location Notice Monument is situated about 4,250 feet NORTH and 5,230 feet EAST of the NE corner of Sect. 1 Twp. 20S, Range 22E.

The claim is located in the following section(s), all of part of which are projected in:

NE 1/4 of Section 31 Township 19S, Range 23E. G. & S.R.B.M.
 ___ 1/4 of Section ___ Township ___, Range ___. G. & S.R.B.M.
 ___ 1/4 of Section ___ Township ___, Range ___. G. & S.R.B.M.
 ___ 1/4 of Section ___ Township ___, Range ___. G. & S.R.B.M.

An exact duplicate of this Notice of Location is on file for record (within 90 days of location as dated herein) with the Cochise County Clerk, in whose jurisdiction this claim is located. All appropriate recording fees have been paid and maps submitted as provided in A.R.S. on lode mining filings.

Dated this 10th day of September, 1981.

Thomas E. Waldrip, Jr.
(locator sign here)
Thomas E. Waldrip, Jr.

Recorder's Stamp

RECEIVED
BLM AZ STATE OFFICE
NOV 2 11 18 AM '81
PHOENIX, ARIZONA

NOTICE OF LOCATION - LODE MINING CLAIM

TO ALL WHOM IT MAY CONCERN:

The undersigned having complied with the requirements of Title 30, United States Code, Section 28 and the local laws, customs and regulations of the State of Arizona, hereby gives notice that he (she, they) has (have) located the TS# 118 Lode Mining Claim in the (un) surveyed Sect. 31 T. 19S., R. 23E in the Tombstone Mining District in Cochise County, in the State of Arizona, on the 6th day of September 1981.

The name(s) and post office address(es) of the locator(s) is (are) please print:

Locator(s): Thomas E. Waldrip, Jr. 4426 E. Patricia
Tucson, Arizona 85712

Owner(s): Tombstone Development Co. P. O. Box 1445
Grand Island, Nebraska 68802

The claim is 1,500 feet long and 600 feet wide. The claim runs from the Notice of Location Monument on which this notice is posted 1,450 feet in a WEST direction to the WEST end line, and 50 feet in a EAST direction to the EAST end line, along with 550 feet in a NORTH direction to the NORTH side line, and 50 feet in a SOUTH direction to the SOUTH side line. This Notice of Location is posted on the SE corner of the claim. The general course of the lode deposit and premises is from the WEST erly to the EAST erly.

On the ground, each corner and end-center of the claim is marked with its appropriate number by a metal tag affixed to the post embossed with the name of the claim and its number. The description of each corner is as follows (describe the corner(s), such as 4"x 4" wooden post): Post no. 1, 2, 3, 4, 5, & 6 are all 2"x 2" x 5' wooden posts embedded one foot in the ground. Post #1 is the Northwest Corner, Post #2 is the WEST End-Center, Post #3 is the Southwest Corner, Post #4 is the Southeast Corner, Post #5 is the EAST End-Center and Post #6 is the Northeast Corner.

The Location Notice Monument is situated about 4,850 feet NORTH and 5,230 feet EAST of the NE corner of Sect. 1 Twp. 20S, Range 22E.

The claim is located in the following section(s), all of part of which are projected in:

NE 1/4 of Section 31 Township 19S, Range 23E, G. & S.R.B.M.
SE 1/4 of Section 30 Township 19S, Range 23E, G. & S.R.B.M.
___ 1/4 of Section ___ Township ___, Range ___, G. & S.R.B.M.
___ 1/4 of Section ___ Township ___, Range ___, G. & S.R.B.M.

An exact duplicate of this Notice of Location is on file for record (within 90 days of location as dated herein) with the Cochise County Clerk, in whose jurisdiction this claim is located. All appropriate recording fees have been paid and maps submitted as provided in A.R.S. on lode mining filings.

Dated this 6th day of September, 1981.

Thomas E. Waldrip, Jr.
(Locator sign here)
Thomas E. Waldrip, Jr.

Recorder's Stamp

RECEIVED
BLM AZ STATE OFFICE
NOV 2 11 18 AM '81
PHOENIX, ARIZONA

NOTICE OF LOCATION - LODE MINING CLAIM

TO ALL WHOM IT MAY CONCERN:

The undersigned having complied with the requirements of Title 30, United States Code, Section 28 and the local laws, customs and regulations of the State of Arizona, hereby gives notice that he (she, they) has (have) located the TS# 119 Lode Mining Claim in the (un) surveyed Sebt. 6 T. 20S., R. 22E in the Tombstone Mining District in Cochise County, in the State of Arizona, on the 5th day of September, 1981.

The name(s) and post office address(es) of the locator(s) is (are) please print:

Locator(s): Thomas E. Waldrip, Jr. 4426 E. Patricia
Tucson, Arizona 85712

Owner(s): Tombstone Development Co. P. O. Box 1445
Grand Island, Nebraska 68802

The claim is 1,500 feet long and 600 feet wide. The claim runs from the Notice of Location Monument on which this notice is posted 50 feet in a WEST direction to the WEST end line, and 1450 feet in a EAST direction to the EAST end line, along with 50 feet in a NORTH direction to the NORTH side line, and 550 feet in a SOUTH direction to the SOUTH side line. This Notice of Location is posted on the NW corner of the claim. The general course of the lode deposit and premises is from the WEST erly to the EAST erly.

On the ground, each corner and end-center of the claim is marked with its appropriate number by a metal tag affixed to the post embossed with the name of the claim and its number. The description of each corner is as follows (describe the corner(s), such as 4"x 4" wooden post): Post no. 1, 2, 3, 4, 5, & 6 are all 2"x 2" x 5' wooden posts embedded one foot in the ground. Post #1 is the Northwest Corner, Post #2 is the WEST End-Center, Post #3 is the Southwest Corner, Post #4 is the Southeast Corner, Post #5 is the EAST End-Center and Post #6 is the Northeast Corner.

The Location Notice Monument is situated about 2450 feet SOUTH and 50 feet EAST of the NW corner of Sect. 6 Twp. 20S, Range 22E.

The claim is located in the following section(s), all of part of which are projected in:

NW 1/4 of Section 6 Township 20S, Range 22E, G. & S.R.B.M.
SW 1/4 of Section 6 Township 20S, Range 22E, G. & S.R.B.M.
___ 1/4 of Section ___ Township ___, Range ___, G. & S.R.B.M.
___ 1/4 of Section ___ Township ___, Range ___, G. & S.R.B.M.

An exact duplicate of this Notice of Location is on file for record (within 90 days of location as dated herein) with the Cochise County Clerk, in whose jurisdiction this claim is located. All appropriate recording fees have been paid and maps submitted as provided in A.R.S. on lode mining filings.

Dated this 5th day of September, 1981.

Thomas E. Waldrip, Jr.
(locator sign here)
Thomas E. Waldrip, Jr.

Recorder's Stamp

RECEIVED
BIRMINGHAM STATE OFFICE
NOV 2 11 18 AM '81
PHOENIX, ARIZONA

A MC 141829

NOTICE OF LOCATION - LODE MINING CLAIM

TO ALL WHOM IT MAY CONCERN:

The undersigned having complied with the requirements of Title 30, United States Code, Section 28 and the local laws, customs and regulations of the State of Arizona, hereby gives notice that he (she, they) has (have) located the TS# 120 Lode Mining Claim in the (un) surveyed Sect. 6 T. 20S., R. 22E in the Tombstone Mining District in Cochise County, in the State of Arizona, on the 5th day of September 1981.

The name(s) and post office address(es) of the locator(s) is (are) please print:

Locator(s): Thomas E. Waldrip, Jr. 4426 E. Patricia
Tucson, Arizona 85712

Owner(s): Tombstone Development Co. P. O. Box 1445
Grand Island, Nebraska 68802.

The claim is 1,500 feet long and 600 feet wide. The claim runs from the Notice of Location Monument on which this notice is posted 50 feet in a WEST direction to the WEST end line, and 1450 feet in a EAST direction to the EAST end line, along with 50 feet in a NORTH direction to the NORTH side line, and 550 feet in a SOUTH direction to the SOUTH side line. This Notice of Location is posted on the NW corner of the claim. The general course of the lode deposit and premises is from the WEST erly to the EAST erly.

On the ground, each corner and end-center of the claim is marked with its appropriate number by a metal tag affixed to the post embossed with the name of the claim and its number. The description of each corner is as follows (describe the corner(s), such as 4"x 4" wooden post): Post no. 1, 2, 3, 4, 5, & 6 are all 2"x 2" x 5' wooden posts embedded one foot in the ground. Post #1 is the Northwest Corner, Post #2 is the WEST End-Center, Post #3 is the Southwest Corner, Post #4 is the Southeast Corner, Post #5 is the EAST End-Center and Post #6 is the Northeast Corner.

The Location Notice Monument is situated about 1850 feet SOUTH and 50 feet EAST of the NW corner of Sect. 6 Twp. 20S, Range 22E.

The claim is located in the following section(s), all of part of which are projected in:

- NW 1/4 of Section 6 Township 20S., Range 22E, G. & S.R.B.M.
- 1/4 of Section Township , Range , G. & S.R.B.M.
- 1/4 of Section Township , Range , G. & S.R.B.M.
- 1/4 of Section Township , Range , G. & S.R.B.M.

An exact duplicate of this Notice of Location is on file for record (within 90 days of location as dated herein) with the Cochise County Clerk, in whose jurisdiction this claim is located. All appropriate recording fees have been paid and maps submitted as provided in A.R.S. on lode mining filings.

Dated this 5th day of September, 1981.

Thomas E. Waldrip, Jr.
(locator sign here)
Thomas E. Waldrip, Jr.

Recorder's Stamp

RECEIVED
BUREAU OF STATE OFFICE
NOV 2 11 18 AM '81
PHOENIX, ARIZONA

NOTICE OF LOCATION - LODE MINING CLAIM

TO ALL WHOM IT MAY CONCERN:

The undersigned having complied with the requirements of Title 30, United States Code, Section 28 and the local laws, customs and regulations of the State of Arizona, hereby gives notice that he (she, they) has (have) located the TS# 121 Lode Mining Claim in the (un) surveyed Sett. 6 T. 20S., R. 22E in the Tombstone Mining District in Cochise County, in the State of Arizona, on the 5th day of September, 1981.

The name(s) and post office address(es) of the locator(s) is (are) please print:

Locator(s): Thomas E. Waldrip, Jr. 4426 E. Patricia
Tucson, Arizona 85712

Owner(s): Tombstone Development Co. P. O. Box 1445
Grand Island, Nebraska 68802

The claim is 1,500 feet long and 600 feet wide. The claim runs from the Notice of Location Monument on which this notice is posted 50 feet in a WEST direction to the WEST end line, and 1450 feet in a EAST direction to the EAST end line, along with 550 feet in a NORTH direction to the NORTH side line, and 50 feet in a SOUTH direction to the SOUTH side line. This Notice of Location is posted on the SW corner of the claim. The general course of the lode deposit and premises is from the WESTerly to the EASTerly.

On the ground, each corner and end-center of the claim is marked with its appropriate number by a metal tag affixed to the post embossed with the name of the claim and its number. The description of each corner is as follows (describe the corner(s), such as 4"x 4" wooden post): Post no. 1, 2, 3, 4, 5, & 6 are all 2"x 2" x 5' wooden posts embedded one foot in the ground. Post #1 is the Northwest Corner, Post #2 is the WEST End-Center, Post #3 is the Southwest Corner, Post #4 is the Southeast Corner, Post #5 is the EAST End-Center and Post #6 is the Northeast Corner.

The Location Notice Monument is situated about 1,750 feet SOUTH and 50 feet EAST of the NW corner of Sect. 6 Twp. 20S, Range 22E.

The claim is located in the following section(s), all of part of which are projected in:

NW 1/4 of Section 6 Township 20S, Range 22E. G. & S.R.B.M.
 ___ 1/4 of Section ___ Township ___, Range ___. G. & S.R.B.M.
 ___ 1/4 of Section ___ Township ___, Range ___. G. & S.R.B.M.
 ___ 1/4 of Section ___ Township ___, Range ___. G. & S.R.B.M.

An exact duplicate of this Notice of Location is on file for record (within 90 days of location as dated herein) with the Cochise County Clerk, in whose jurisdiction this claim is located. All appropriate recording fees have been paid and maps submitted as provided in A.R.S. on lode mining filings.

Dated this 5th day of September, 1981.

Thomas E. Waldrip, Jr.
 (locator sign here)
 Thomas E. Waldrip, Jr.

Recorder's Stamp

RECEIVED
 BLM AZ STATE OFFICE
 PHOENIX, ARIZONA
 NOV 2 11 18 AM '81

NOTICE OF LOCATION - LODE MINING CLAIM

TO ALL WHOM IT MAY CONCERN:

The undersigned having complied with the requirements of Title 30, United States Code, Section 28 and the local laws, customs and regulations of the State of Arizona, hereby gives notice that he (she, they) has (have) located the TS# 122 Lode Mining Claim in the (un) surveyed Sect. 6 T. 20S., R. 22E in the Tombstone Mining District in Cochise County, in the State of Arizona, on the 5th day of September, 1981.

The name(s) and post office address(es) of the locator(s) is (are) please print:

Locator(s): Thomas E. Waldrip, Jr. 4426 E. Patricia
Tucson, Arizona 85712

Owner(s): Tombstone Development Co. P. O. Box 1445
Grand Island, Nebraska 68802

The claim is 1,500 feet long and 600 feet wide. The claim runs from the Notice of Location Monument on which this notice is posted 50 feet in a WEST direction to the WEST end line, and 1450 feet in a EAST direction to the EAST end line, along with 50 feet in a NORTH direction to the NORTH side line, and 550 feet in a SOUTH direction to the SOUTH side line. This Notice of Location is posted on the NW corner of the claim. The general course of the lode deposit and premises is from the WEST erly to the EAST erly.

On the ground, each corner and end-center of the claim is marked with its appropriate number by a metal tag affixed to the post embossed with the name of the claim and its number. The description of each corner is as follows (describe the corner(s), such as 4"x 4" wooden post): Post no. 1, 2, 3, 4, 5, & 6 are all 2"x 2" x 5' wooden posts embedded one foot in the ground. Post #1 is the Northwest Corner, Post #2 is the WEST End-Center, Post #3 is the Southwest Corner, Post #4 is the Southeast Corner, Post #5 is the EAST End-Center and Post #6 is the Northeast Corner.

The Location Notice Monument is situated about 650 feet SOUTH and 50 feet EAST of the NW corner of Sect. 6 Twp. 20S, Range 22E.

The claim is located in the following section(s), all of part of which are projected in:

NW 1/4 of Section 6 Township 20S, Range 22E, G. & S.R.B.M.
 ___ 1/4 of Section ___ Township ___, Range ___, G. & S.R.B.M.
 ___ 1/4 of Section ___ Township ___, Range ___, G. & S.R.B.M.
 ___ 1/4 of Section ___ Township ___, Range ___, G. & S.R.B.M.

An exact duplicate of this Notice of Location is on file for record (within 90 days of location as dated herein) with the Cochise County Clerk, in whose jurisdiction this claim is located. All appropriate recording fees have been paid and maps submitted as provided in A.R.S. on lode mining filings.

Dated this 5th day of September, 1981.

Thomas E. Waldrip, Jr.
(locator sign here)
Thomas E. Waldrip, Jr.

Recorder's Stamp

RECEIVED
BLM AZ STATE OFFICE
NOV 2 11 18 AM '81
PHOENIX, ARIZONA

NOTICE OF LOCATION - LODE MINING CLAIM

TO ALL WHOM IT MAY CONCERN:

The undersigned having complied with the requirements of Title 30, United States Code, Section 28 and the local laws, customs and regulations of the State of Arizona, hereby gives notice that he (she,they) has (have) located the TS# 123 Lode Mining Claim in the (un) surveyed Sett. 6 T. 20S., R. 22E in the Tombstone Mining District in Cochise County, in the State of Arizona, on the 5th day of September 1981.

The name(s) and post office address(es) of the locator(s) is (are) please print:

Locator(s): Thomas E. Waldrip, Jr. 4426 E. Patricia
Tucson, Arizona 85712

Owner(s): Tombstone Development Co. P. O. Box 1445
Grand Island, Nebraska 68802

The claim is 1,500 feet long and 600 feet wide. The claim runs from the Notice of Location Monument on which this notice is posted 50 feet in a WEST direction to the WEST end line, and 1450 feet in a EAST direction to the EAST end line, along with 550 feet in a NORTH direction to the NORTH side line, and 50 feet in a SOUTH direction to the SOUTH side line. This Notice of Location is posted on the SW corner of the claim. The general course of the lode deposit and premises is from the WEST erly to the EAST erly.

On the ground, each corner and end-center of the claim is marked with its appropriate number by a metal tag affixed to the post embossed with the name of the claim and its number. The description of each corner is as follows (describe the corner(s), such as 4"x 4" wooden post): Post no. 1, 2, 3, 4, 5, & 6 are all 2"x 2" x 5' wooden posts embedded one foot in the ground. Post #1 is the Northwest Corner, Post #2 is the WEST End-Center, Post #3 is the Southwest Corner, Post #4 is the Southeast Corner, Post #5 is the EAST End-Center and Post #6 is the Northeast Corner.

The Location Notice Monument is situated about 550 feet SOUTH and 50 feet EAST of the NW corner of Sect. 6 Twp. 20S, Range 22E.

The claim is located in the following section(s), all of part of which are projected in:

- NW 1/4 of Section 6 Township 20S., Range 22E. G. & S.R.B.M.
- 1/4 of Section Township , Range . G. & S.R.B.M.
- 1/4 of Section Township , Range . G. & S.R.B.M.
- 1/4 of Section Township , Range . G. & S.R.B.M.

An exact duplicate of this Notice of Location is on file for record (within 90 days of location as dated herein) with the Cochise County Clerk, in whose jurisdiction this claim is located. All appropriate recording fees have been paid and maps submitted as provided in A.R.S. on lode mining filings.

Dated this 5th day of September, 1981.

Thomas E. Waldrip, Jr.
(locator sign here)
Thomas E. Waldrip, Jr.

Recorder's Stamp

RECEIVED
BIRMINGHAM STATE OFFICE
NOV 2 11 18 AM '81
PHOENIX, ARIZONA

NOTICE OF LOCATION - LODE MINING CLAIM

TO ALL WHOM IT MAY CONCERN:

The undersigned having complied with the requirements of Title 30, United States Code, Section 28 and the local laws, customs and regulations of the State of Arizona, hereby gives notice that he (she, they) has (have) located the TS# 124 Lode Mining Claim in the (un) surveyed SECT. 1 T. 20S., R. 21E in the Tombstone Mining District in Cochise County, in the State of Arizona, on the 5th day of September, 1981.

The name(s) and post office address(es) of the locator(s) is (are) please print:

Locator(s): Thomas E. Waldrip, Jr. 4426 E. Patricia
Tucson, Arizona 85712

Owner(s): Tombstone Development Co. P. O. Box 1445
Grand Island, Nebraska 68802

The claim is 1,500 feet long and 600 feet wide. The claim runs from the Notice of Location Monument on which this notice is posted 50 feet in a WEST direction to the WEST end line, and 1450 feet in a EAST direction to the EAST end line, along with 550 feet in a NORTH direction to the NORTH side line, and 50 feet in a SOUTH direction to the SOUTH side line. This Notice of Location is posted on the SW corner of the claim. The general course of the lode deposit and premises is from the EAST erly to the WEST erly.

On the ground, each corner and end-center of the claim is marked with its appropriate number by a metal tag affixed to the post embossed with the name of the claim and its number. The description of each corner is as follows (describe the corner(s), such as 4"x 4" wooden post): Post no. 1, 2, 3, 4, 5, & 6 are all 2"x 2" x 5' wooden posts embedded one foot in the ground. Post #1 is the Northwest Corner, Post #2 is the WEST End-Center, Post #3 is the Southwest Corner, Post #4 is the Southeast Corner, Post #5 is the EAST End-Center and Post #6 is the Northeast Corner.

The Location Notice Monument is situated about 550 feet SOUTH and 1450 feet WEST of the NE corner of Sect. 1 Twp. 20S, Range 21E.

The claim is located in the following section(s), all of part of which are projected in:

NE 1/4 of Section 1 Township 20S, Range 21E, G. & S.R.B.M.
1/4 of Section _____ Township _____, Range _____, G. & S.R.B.M.
1/4 of Section _____ Township _____, Range _____, G. & S.R.B.M.
1/4 of Section _____ Township _____, Range _____, G. & S.R.B.M.

An exact duplicate of this Notice of Location is on file for record (within 90 days of location as dated herein) with the Cochise County Clerk, in whose jurisdiction this claim is located. All appropriate recording fees have been paid and maps submitted as provided in A.R.S. on lode mining filings.

Dated this 5th day of September, 1981.

Thomas E. Waldrip, Jr.
(locator sign here)
Thomas E. Waldrip, Jr.

Recorder's Stamp

RECEIVED
BLM AZ STATE OFFICE
NOV 2 11 18 AM '81
PHOENIX, ARIZONA

NOTICE OF LOCATION - LODE MINING CLAIM

TO ALL WHOM IT MAY CONCERN:

The undersigned having complied with the requirements of Title 30, United States Code, Section 28 and the local laws, customs and regulations of the State of Arizona, hereby gives notice that he (she, they) has (have) located the TS# 125 Lode Mining Claim in the (un) surveyed Sect. 13 T. 20S., R. 22E in the Tombstone Mining District in Cochise County, in the State of Arizona, on the 6th day of September 1981.

The name(s) and post office address(es) of the locator(s) is (are) please print:

Locator(s): Thomas E. Waldrip, Jr. 4426 E. Patricia
Tucson, Arizona 85712

Owner(s): Tombstone Development Co. P. O. Box 1445
Grand Island, Nebraska 68802

The claim is 1,500 feet long and 600 feet wide. The claim runs from the Notice of Location Monument on which this notice is posted 50 feet in a WEST direction to the WEST end line, and 1450 feet in a EAST direction to the EAST end line, along with 550 feet in a NORTH direction to the NORTH side line, and 50 feet in a SOUTH direction to the SOUTH side line. This Notice of Location is posted on the SW corner of the claim. The general course of the lode deposit and premises is from the EAST erly to the WEST erly.

On the ground, each corner and end-center of the claim is marked with its appropriate number by a metal tag affixed to the post embossed with the name of the claim and its number. The description of each corner is as follows (describe the corner(s), such as 4" x 4" wooden post): Post no. 1, 2, 3, 4, 5, & 6 are all 2" x 2" x 5' wooden posts embedded one foot in the ground. Post #1 is the Northwest Corner, Post #2 is the WEST End-Center, Post #3 is the Southwest Corner, Post #4 is the Southeast Corner, Post #5 is the EAST End-Center and Post #6 is the Northeast Corner.

The Location Notice Monument is situated about 11,350 feet SOUTH and 1,450 feet WEST of the NE corner of Sect. 1 Twp. 20S., Range 22E.

The claim is located in the following section(s), all of part of which are projected in:

NE 1/4 of Section 13 Township 20S., Range 22E. G. & S.R.B.M.
 ___ 1/4 of Section ___ Township ___, Range ___. G. & S.R.B.M.
 ___ 1/4 of Section ___ Township ___, Range ___. G. & S.R.B.M.
 ___ 1/4 of Section ___ Township ___, Range ___. G. & S.R.B.M.

An exact duplicate of this Notice of Location is on file for record (within 90 days of location as dated herein) with the Cochise County Clerk, in whose jurisdiction this claim is located. All appropriate recording fees have been paid and maps submitted as provided in A.R.S. on lode mining filings.

Dated this 6th day of September, 1981.

Thomas E. Waldrip, Jr.
(Locator sign here)
Thomas E. Waldrip, Jr.

Recorder's Stamp

RECEIVED
BLM AZ STATE OFFICE
NOV 2 11 18 AM '81
PHOENIX, ARIZONA

NOTICE OF LOCATION - LODE MINING CLAIM

TO ALL WHOM IT MAY CONCERN:

The undersigned having complied with the requirements of Title 30, United States Code, Section 28 and the local laws, customs and regulations of the State of Arizona, hereby gives notice that he (she, they) has (have) located the TS# 126 Lode Mining Claim in the (un) surveyed Sect. 13 T. 20S., R. 22E in the Tombstone Mining District in Cochise County, in the State of Arizona, on the 6th day of September, 1981.

The name(s) and post office address(es) of the locator(s) is (are) please print:

Locator(s): Thomas E. Waldrip, Jr. 4426 E. Patricia
Tucson, Arizona 85712

Owner(s): Tombstone Development Co. P. O. Box 1445
Grand Island, Nebraska 68802

The claim is 1,500 feet long and 600 feet wide. The claim runs from the Notice of Location Monument on which this notice is posted 50 feet in a WEST direction to the WEST end line, and 1450 feet in a EAST direction to the EAST end line, along with 50 feet in a NORTH direction to the NORTH side line, and 550 feet in a SOUTH direction to the SOUTH side line. This Notice of Location is posted on the NEW corner of the claim. The general course of the lode deposit and premises is from the PAST erly to the WEST erly.

On the ground, each corner and end-center of the claim is marked with its appropriate number by a metal tag affixed to the post embossed with the name of the claim and its number. The description of each corner is as follows (describe the corner(s), such as 4" x 4" wooden post): Post no. 1, 2, 3, 4, 5, & 6 are all 2" x 2" x 5' wooden posts embedded one foot in the ground. Post #1 is the Northwest Corner, Post #2 is the WEST End-Center, Post #3 is the Southwest Corner, Post #4 is the Southeast Corner, Post #5 is the EAST End-Center and Post #6 is the Northeast Corner.

The Location Notice Monument is situated about 1450 feet SOUTH and 1450 feet WEST of the NE corner of Sect. 1 Twp. 20S, Range 22E.

The claim is located in the following section(s), all of part of which are projected in:

NE 1/4 of Section 13 Township 20S., Range 22E, G. & S.R.B.M.
 ___ 1/4 of Section ___ Township ___, Range ___, G. & S.R.B.M.
 ___ 1/4 of Section ___ Township ___, Range ___, G. & S.R.B.M.
 ___ 1/4 of Section ___ Township ___, Range ___, G. & S.R.B.M.

An exact duplicate of this Notice of Location is on file for record (within 90 days of location as dated herein) with the Cochise County Clerk, in whose jurisdiction this claim is located. All appropriate recording fees have been paid and maps submitted as provided in A.R.S. on lode mining filings.

Dated this 6th day of September, 1981.

Thomas E. Waldrip Jr.
(locator sign here)
Thomas E. Waldrip, Jr.

Recorder's Stamp

RECEIVED
BUREAU OF STATE OFFICE
NOV 2 11 18 AM '81
PHOENIX, ARIZONA

NOTICE OF LOCATION - LODE MINING CLAIM

TO ALL WHOM IT MAY CONCERN:

The undersigned having complied with the requirements of Title 30, United States Code, Section 28 and the local laws, customs and regulations of the State of Arizona, hereby gives notice that he (she, they) has (have) located the TS# 127 Lode Mining Claim in the (un) surveyed Sett. 12 T. 20S., R. 22E in the Tombstone Mining District in Cochise County, in the State of Arizona, on the 6th day of September, 1981.

The name(s) and post office address(es) of the locator(s) is (are) please print:

Locator(s): Thomas E. Waldrip, Jr. 4426 E. Patricia
Tucson, Arizona 85712

Owner(s): Tombstone Development Co. P. O. Box 1445
Grand Island, Nebraska 68802

The claim is 1,500 feet long and 600 feet wide. The claim runs from the Notice of Location Monument on which this notice is posted 1450 feet in a WEST direction to the WEST end line, and 50 feet in a EAST direction to the EAST end line, along with 50 feet in a NORTH direction to the NORTH side line, and 550 feet in a SOUTH direction to the SOUTH side line. This Notice of Location is posted on the NE corner of the claim. The general course of the lode deposit and premises is from the EAST erly to the WEST erly.

On the ground, each corner and end-center of the claim is marked with its appropriate number by a metal tag affixed to the post embossed with the name of the claim and its number. The description of each corner is as follows (describe the corner(s), such as 4"x 4" wooden post): Post no. 1, 2, 3, 4, 5, & 6 are all 2"x 2" x 5' wooden posts embedded one foot in the ground. Post #1 is the Northwest Corner, Post #2 is the WEST End-Center, Post #3 is the Southwest Corner, Post #4 is the Southeast Corner, Post #5 is the EAST End-Center and Post #6 is the Northeast Corner.

The Location Notice Monument is situated about 10,250 feet SOUTH and 1550 feet WEST of the NE corner of Sect. 1 Twp. 20S, Range 22E.

The claim is located in the following section(s), all of part of which are projected in:

SE1/4 of Section 12 Township 20S, Range 22E, G. & S.R.B.M.
SW1/4 of Section 12 Township 20S, Range 22E, G. & S.R.B.M.
NE1/4 of Section 13 Township 20S, Range 22E, G. & S.R.B.M.
NW1/4 of Section 13 Township 20S, Range 22E, G. & S.R.B.M.

An exact duplicate of this Notice of Location is on file for record (within 90 days of location as dated herein) with the Cochise County Clerk, in whose jurisdiction this claim is located. All appropriate recording fees have been paid and maps submitted as provided in A.R.S. on lode mining filings.

Dated this 6th day of September, 1981.

Thomas E. Waldrip, Jr.
(locator sign here)

Thomas E. Waldrip, Jr.

Recorder's Stamp

RECEIVED
B.L.M. AZ STATE OFFICE
NOV 2 11 18 AM '81
PHOENIX, ARIZONA

NOTICE OF LOCATION - LODE MINING CLAIM

TO ALL WHOM IT MAY CONCERN:

The undersigned having complied with the requirements of Title 30, United States Code, Section 28 and the local laws, customs and regulations of the State of Arizona, hereby gives notice that he (she, they) has (have) located the TS# 128 Lode Mining Claim in the (un) surveyed SEct. 12 T. 20S., R. 22E in the Tombstone Mining District in Cochise County, in the State of Arizona, on the 6th day of September, 1981.

The name(s) and post office address(es) of the locator(s) is (are) please print:

Locator(s): Thomas E. Waldrip, Jr. 4426 E. Patricia
Tucson, Arizona 85712

Owner(s): Tombstone Development Co. P. O. Box 1445
Grand Island, Nebraska 68802

The claim is 1,500 feet long and 600 feet wide. The claim runs from the Notice of Location Monument on which this notice is posted 50 feet in a WEST direction to the WEST end line, and 1450 feet in a EAST direction to the EAST end line, along with 50 feet in a NORTH direction to the NORTH side line, and 550 feet in a SOUTH direction to the SOUTH side line. This Notice of Location is posted on the NW corner of the claim. The general course of the lode deposit and premises is from the EAST erly to the WEST erly.

On the ground, each corner and end-center of the claim is marked with its appropriate number by a metal tag affixed to the post embossed with the name of the claim and its number. The description of each corner is as follows (describe the corner(s), such as 4"x 4" wooden post): Post no. 1, 2, 3, 4, 5, & 6 are all 2"x 2" x 5' wooden posts embedded one foot in the ground. Post #1 is the Northwest Corner, Post #2 is the WEST End-Center, Post #3 is the Southwest Corner, Post #4 is the Southeast Corner, Post #5 is the EAST End-Center and Post #6 is the Northeast Corner.

The Location Notice Monument is situated about 10,250 feet SOUTH and 1,450 feet WEST of the NE corner of Sect. 1 Twp. 20S, Range 22E.

The claim is located in the following section(s), all of part of which are projected in:

SE 1/4 of Section 12 Township 20S, Range 22E, G. & S.R.B.M.
NE 1/4 of Section 13 Township 20S, Range 22E, G. & S.R.B.M.
 1/4 of Section Township , Range , G. & S.R.B.M.
 1/4 of Section Township , Range , G. & S.R.B.M.

An exact duplicate of this Notice of Location is on file for record (within 90 days of location as dated herein) with the Cochise County Clerk, in whose jurisdiction this claim is located. All appropriate recording fees have been paid and maps submitted as provided in A.R.S. on lode mining filings.

Dated this 6th day of September, 1981.

Thomas E. Waldrip, Jr.
(locator sign here)
Thomas E. Waldrip, Jr.

Recorder's Stamp

RECEIVED
BUREAU OF LANDS
PHOENIX, ARIZONA
NOV 2 11 19 AM '81

NOTICE OF LOCATION - LODE MINING CLAIM

TO ALL WHOM IT MAY CONCERN:

The undersigned having complied with the requirements of Title 30, United States Code, Section 28 and the local laws, customs and regulations of the State of Arizona, hereby gives notice that he (she, they) has (have) located the TS# 129 Lode Mining Claim in the (un) surveyed SECT. 12 T. 20S., R. 22E in the Tombstone Mining District in Cochise County, in the State of Arizona, on the 10th day of September, 1981.

The name(s) and post office address(es) of the locator(s) is (are) please print:

Locator(s): Thomas E. Waldrip, Jr. 4426 E. Patricia
Tucson, Arizona 85712

Owner(s): Tombstone Development Co. P. O. Box 1445
Grand Island, Nebraska 68802

The claim is 1,500 feet long and 600 feet wide. The claim runs from the Notice of Location Monument on which this notice is posted 1450 feet in a WEST direction to the WEST end line, and 50 feet in a EAST direction to the EAST end line, along with 50 feet in a NORTH direction to the NORTH side line, and 550 feet in a SOUTH direction to the SOUTH side line. This Notice of Location is posted on the NE corner of the claim. The general course of the lode deposit and premises is from the EAST erly to the WEST erly.

On the ground, each corner and end-center of the claim is marked with its appropriate number by a metal tag affixed to the post embossed with the name of the claim and its number. The description of each corner is as follows (describe the corner(s), such as 4"x 4" wooden post): Post no. 1, 2, 3, 4, 5, & 6 are all 2"x 2" x 5' wooden posts embedded one foot in the ground. Post #1 is the Northwest Corner, Post #2 is the WEST End-Center, Post #3 is the Southwest Corner, Post #4 is the Southeast Corner, Post #5 is the EAST End-Center and Post #6 is the Northeast Corner.

The Location Notice Monument is situated about 9650 feet SOUTH and 1550 feet WEST of the NE corner of Sect. 1 Twp. 20S, Range 22E.

The claim is located in the following section(s), all of part of which are projected in:

SE 1/4 of Section 12 Township 20S., Range 22E, G. & S.R.B.M.
SW 1/4 of Section 12 Township 20S., Range 22E, G. & S.R.B.M.
 1/4 of Section Township , Range , G. & S.R.B.M.
 1/4 of Section Township , Range , G. & S.R.B.M.

An exact duplicate of this Notice of Location is on file for record (within 90 days of location as dated herein) with the Cochise County Clerk, in whose jurisdiction this claim is located. All appropriate recording fees have been paid and maps submitted as provided in A.R.S. on lode mining filings.

Dated this 10th day of September, 1981.

Thomas E. Waldrip, Jr.
(locator sign here)
Thomas E. Waldrip, Jr.

Recorder's Stamp

RECEIVED
B.L.H. AZ STATE OFFICE
NOV 2 11 19 AM '81
PHOENIX, ARIZONA

A MC 141839

NOTICE OF LOCATION - LODE MINING CLAIM

TO ALL WHOM IT MAY CONCERN:

The undersigned having complied with the requirements of Title 30, United States Code, Section 28 and the local laws, customs and regulations of the State of Arizona, hereby gives notice that he (she, they) has (have) located the TS# 130 Lode Mining Claim in the (un) surveyed SEct. 12 T. 20S., R. 22E in the Tombstone Mining District in Cochise County, in the State of Arizona, on the 6th day of September, 1981.

The name(s) and post office address(es) of the locator(s) is (are) please print:

Locator(s): Thomas E. Waldrip, Jr. 4426 E. Patricia
Tucson, Arizona 85712

Owner(s): Tombstone Development Co. P. O. Box 1445
Grand Island, Nebraska 68802

The claim is 1,500 feet long and 600 feet wide. The claim runs from the Notice of Location Monument on which this notice is posted 50 feet in a WEST direction to the WEST end line, and 1450 feet in a EAST direction to the EAST end line, along with 50 feet in a NORTH direction to the NORTH side line, and 550 feet in a SOUTH direction to the SOUTH side line. This Notice of Location is posted on the NW corner of the claim. The general course of the lode deposit and premises is from the EAST erly to the WEST erly.

On the ground, each corner and end-center of the claim is marked with its appropriate number by a metal tag affixed to the post embossed with the name of the claim and its number. The description of each corner is as follows (describe the corner(s), such as 4"x 4" wooden post): Post no. 1, 2, 3, 4, 5, & 6 are all 2"x 2" x 5' wooden posts embedded one foot in the ground. Post #1 is the Northwest Corner, Post #2 is the WEST End-Center, Post #3 is the Southwest Corner, Post #4 is the Southeast Corner, Post #5 is the EAST End-Center and Post #6 is the Northeast Corner.

The Location Notice Monument is situated about 9,650 feet SOUTH and 1,450 feet WEST of the NE corner of Sect. 1 Twp. 20S., Range 22E.

The claim is located in the following section(s), all of part of which are projected in:

- SE 1/4 of Section 12 Township 20S., Range 22E G. & S.R.B.M.
- 1/4 of Section Township , Range G. & S.R.B.M.
- 1/4 of Section Township , Range G. & S.R.B.M.
- 1/4 of Section Township , Range G. & S.R.B.M.

An exact duplicate of this Notice of Location is on file for record (within 90 days of location as dated herein) with the Cochise County Clerk, in whose jurisdiction this claim is located. All appropriate recording fees have been paid and maps submitted as provided in A.R.S. on lode mining filings.

Dated this 6th day of September, 1981.

Thomas E. Waldrip, Jr.
(locator sign here)
Thomas E. Waldrip, Jr.

Recorder's Stamp

RECEIVED
NOV 2 11 19 AM '81
PHOENIX ARIZONA

NOTICE OF LOCATION - LODE MINING CLAIM

TO ALL WHOM IT MAY CONCERN:

The undersigned having complied with the requirements of Title 30, United States Code, Section 28 and the local laws, customs and regulations of the State of Arizona, hereby gives notice that he (she, they) has (have) located the TS# 131 Lode Mining Claim in the (un) surveyed SECT. 12 T. 20S., R. 22E in the Tombstone Mining District in Cochise County, in the State of Arizona, on the 6th day of September, 1981.

The name(s) and post office address(es) of the locator(s) is (are) please print:

Locator(s): Thomas E. Waldrip, Jr. 4426 E. Patricia
Tucson, Arizona 85712

Owner(s): Tombstone Development Co. P. O. Box 1445
Grand Island, Nebraska 68802

The claim is 1,500 feet long and 600 feet wide. The claim runs from the Notice of Location Monument on which this notice is posted 1,450 feet in a WEST direction to the WEST end line, and 50 feet in a EAST direction to the EAST end line, along with 50 feet in a NORTH direction to the NORTH side line, and 550 feet in a SOUTH direction to the SOUTH side line. This Notice of Location is posted on the NE corner of the claim. The general course of the lode deposit and premises is from the EAST erly to the WEST erly.

On the ground, each corner and end-center of the claim is marked with its appropriate number by a metal tag affixed to the post embossed with the name of the claim and its number. The description of each corner is as follows (describe the corner(s), such as 4"x 4" wooden post): Post no. 1, 2, 3, 4, 5, & 6 are all 2"x 2" x 5' wooden posts embedded one foot in the ground. Post #1 is the Northwest Corner, Post #2 is the WEST End-Center, Post #3 is the Southwest Corner, Post #4 is the Southeast Corner, Post #5 is the EAST End-Center and Post #6 is the Northeast Corner.

The Location Notice Monument is situated about 9,050 feet SOUTH and 1,550 feet WEST of the NE corner of Sect. 1 Twp. 20 S, Range 22 E.

The claim is located in the following section(s), all of part of which are projected in:

- SE 1/4 of Section 12 Township 20S., Range 22E. G. & S.R.B.M.
- SW 1/4 of Section 12 Township 20S., Range 22E. G. & S.R.B.M.
- 1/4 of Section Township , Range . G. & S.R.B.M.
- 1/4 of Section Township , Range . G. & S.R.B.M.

An exact duplicate of this Notice of Location is on file for record (within 90 days of location as dated herein) with the Cochise County Clerk, in whose jurisdiction this claim is located. All appropriate recording fees have been paid and maps submitted as provided in A.R.S. on lode mining filings.

Dated this 6th day of September, 1981.

Thomas E. Waldrip, Jr.
(locator sign here)
Thomas E. Waldrip, Jr.

Recorder's Stamp

RECEIVED
BLM AZ STATE OFFICE
NOV 2 11 19 AM '81
PHOENIX, ARIZONA

NOTICE OF LOCATION - LODE MINING CLAIM

TO ALL WHOM IT MAY CONCERN:

The undersigned having complied with the requirements of Title 30, United States Code, Section 28 and the local laws, customs and regulations of the State of Arizona, hereby gives notice that he (she, they) has (have) located the TS# 132 Lode Mining Claim in the (un) surveyed Sett. 12 T. 20S., R. 22E in the Tombstone Mining District in Cochise County, in the State of Arizona, on the 10th day of September 1981.

The name(s) and post office address(es) of the locator(s) is (are) please print:

Locator(s): Thomas E. Waldrip, Jr. 4426 E. Patricia
Tucson, Arizona 85712

Owner(s): Tombstone Development Co. P. O. Box 1445
Grand Island, Nebraska 68802

The claim is 1,500 feet long and 600 feet wide. The claim runs from the Notice of Location Monument on which this notice is posted 50 feet in a WEST direction to the WEST end line, and 1450 feet in a EAST direction to the EAST end line, along with 50 feet in a NORTH direction to the NORTH side line, and 550 feet in a SOUTH direction to the SOUTH side line. This Notice of Location is posted on the NW corner of the claim. The general course of the lode deposit and premises is from the EAST erly to the WEST erly.

On the ground, each corner and end-center of the claim is marked with its appropriate number by a metal tag affixed to the post embossed with the name of the claim and its number. The description of each corner is as follows (describe the corner(s), such as 4"x 4" wooden post): Post no. 1, 2, 3, 4, 5, & 6 are all 2"x 2" x 5' wooden posts embedded one foot in the ground. Post #1 is the Northwest Corner, Post #2 is the WEST End-Center, Post #3 is the Southwest Corner, Post #4 is the Southeast Corner, Post #5 is the EAST End-Center and Post #6 is the Northeast Corner.

The Location Notice Monument is situated about 9,050 feet SOUTH and 1,450 feet WEST of the NE corner of Sect. 1 Twp. 20S, Range 22E.

The claim is located in the following section(s), all of part of which are projected in:

- SE 1/4 of Section 12 Township 20S., Range 22E, G. & S.R.B.M.
- 1 /4 of Section _____ Township _____, Range _____, G. & S.R.B.M.
- 1 /4 of Section _____ Township _____, Range _____, G. & S.R.B.M.
- 1 /4 of Section _____ Township _____, Range _____, G. & S.R.B.M.

An exact duplicate of this Notice of Location is on file for record (within 90 days of location as dated herein) with the Cochise County Clerk, in whose jurisdiction this claim is located. All appropriate recording fees have been paid and maps submitted as provided in A.R.S. on lode mining filings.

Dated this 10th day of September, 1981.

Thomas E. Waldrip, Jr.
(locator sign here)
Thomas E. Waldrip, Jr.

Recorder's Stamp

RECEIVED
B.L.M. AZ STATE OFFICE
NOV 2 11 19 AM '81
PHOENIX, ARIZONA

NOTICE OF LOCATION - LODE MINING CLAIM

TO ALL WHOM IT MAY CONCERN:

The undersigned having complied with the requirements of Title 30, United States Code, Section 28 and the local laws, customs and regulations of the State of Arizona, hereby gives notice that he (she, they) has (have) located the TS# 133 Lode Mining Claim in the (un) surveyed SECT. 12 T. 20S., R. 22E in the Tombstone Mining District in Cochise County, in the State of Arizona, on the 6th day of September, 1981.

The name(s) and post office address(es) of the locator(s) is (are) please print:

Locator(s): Thomas E. Waldrip, Jr. 4426 E. Patricia Tucson, Arizona 85712

Owner(s): Tombstone Development Co. P. O. Box 1445 Grand Island, Nebraska 68802

The claim is 1,500 feet long and 600 feet wide. The claim runs from the Notice of Location Monument on which this notice is posted 1,450 feet in a WEST direction to the WEST end line, and 50 feet in a EAST direction to the EAST end line, along with 50 feet in a NORTH direction to the NORTH side line, and 550 feet in a SOUTH direction to the SOUTH side line. This Notice of Location is posted on the NE corner of the claim. The general course of the lode deposit and premises is from the EASTerly to the WESTerly.

On the ground, each corner and end-center of the claim is marked with its appropriate number by a metal tag affixed to the post embossed with the name of the claim and its number. The description of each corner is as follows (describe the corner(s), such as 4"x 4" wooden post): Post no. 1, 2, 3, 4, 5, & 6 are all 2"x 2" x 5' wooden posts embedded one foot in the ground. Post #1 is the Northwest Corner, Post #2 is the WEST End-Center, Post #3 is the Southwest Corner, Post #4 is the Southeast Corner, Post #5 is the EAST End-Center and Post #6 is the Northeast Corner.

The Location Notice Monument is situated about 8,450 feet SOUTH and 1,550 feet WEST of the NE corner of Sect. 1 Twp. 20S, Range 22E.

The claim is located in the following section(s), all of part of which are projected in:

- SE 1/4 of Section 12 Township 20S, Range 22E, G. & S.R.B.M.
SW 1/4 of Section 12 Township 20S, Range 22E, G. & S.R.B.M.
___ 1/4 of Section ___ Township ___, Range ___, G. & S.R.B.M.
___ 1/4 of Section ___ Township ___, Range ___, G. & S.R.B.M.

An exact duplicate of this Notice of Location is on file for record (within 90 days of location as dated herein) with the Cochise County Clerk, in whose jurisdiction this claim is located. All appropriate recording fees have been paid and maps submitted as provided in A.R.S. on lode mining filings.

Dated this 6th day of September, 1981.

Thomas E. Waldrip Jr. (locator sign here) Thomas E. Waldrip, Jr.

Recorder's Stamp

RECEIVED BLM-AZ STATE OFFICE NOV 2 11 19 AM '81 PHOENIX, ARIZONA

NOTICE OF LOCATION - LODE MINING CLAIM

TO ALL WHOM IT MAY CONCERN:

The undersigned having complied with the requirements of Title 30, United States' Code, Section 28 and the local laws, customs and regulations of the State of Arizona, hereby gives notice that he (she, they) has (have) located the TS# 134 Lode Mining Claim in the (un) surveyed Sect. 12 T. 20S., R. 22E in the Tombstone Mining District in Cochise County, in the State of Arizona, on the 6th day of September, 1981.

The name(s) and post office address(es) of the locator(s) is (are) please print:

Locator(s): Thomas E. Waldrip, Jr. 4426 E. Patricia Tucson, Arizona 85712
Owner(s): Tombstone Development Co. P. O. Box 1445 Grand Island, Nebraska 68802

The claim is 1,500 feet long and 600 feet wide. The claim runs from the Notice of Location Monument on which this notice is posted 50 feet in a WEST direction to the WEST end line, and 4450 feet in a EAST direction to the EAST end line, along with 50 feet in a NORTH direction to the NORTH side line, and 550 feet in a SOUTH direction to the SOUTH side line. This Notice of Location is posted on the NW corner of the claim. The general course of the lode deposit and premises is from the WESTerly to the EASTerly.

On the ground, each corner and end-center of the claim is marked with its appropriate number by a metal tag affixed to the post embossed with the name of the claim and its number. The description of each corner is as follows (describe the corner(s), such as 4"x 4" wooden post): Post no. 1, 2, 3, 4, 5, & 6 are all 2"x 2" x 5' wooden posts embedded one foot in the ground. Post #1 is the Northwest Corner, Post #2 is the WEST End-Center, Post #3 is the Southwest Corner, Post #4 is the Southeast Corner, Post #5 is the EAST End-Center and Post #6 is the Northeast Corner.

The Location Notice Monument is situated about 8,450 feet SOUTH and 4,450 feet WEST of the NE corner of Sect. 1 Twp. 20S, Range 22E.

The claim is located in the following section(s), all of part of which are projected in:

- SE 1/4 of Section 12 Township 20S., Range 22E, G. & S.R.B.M.
- 1/4 of Section Township , Range , G. & S.R.B.M.
- 1/4 of Section Township , Range , G. & S.R.B.M.
- 1/4 of Section Township , Range , G. & S.R.B.M.

An exact duplicate of this Notice of Location is on file for record (within 90 days of location as dated herein) with the Cochise County Clerk, in whose jurisdiction this claim is located. All appropriate recording fees have been paid and maps submitted as provided in A.R.S. on lode mining filings.

Dated this 6th day of September, 1981.

Thomas E. Waldrip, Jr.
(locator sign here)
Thomas E. Waldrip, Jr.

Recorder's Stamp

RECEIVED
BLM STATE OFFICE
NOV 2 11 19 AM '81
PHOENIX, ARIZONA

NOTICE OF LOCATION - LODE MINING CLAIM

TO ALL WHOM IT MAY CONCERN:

The undersigned having complied with the requirements of Title 30, United States Code, Section 28 and the local laws, customs and regulations of the State of Arizona, hereby gives notice that he (she, they) has (have) located the TS# 135 Lode Mining Claim in the (un) surveyed Sett. 12 T. 20S., R. 22E in the Tombstone Mining District in Cochise County, in the State of Arizona, on the 6th day of September, 1981.

The name(s) and post office address(es) of the locator(s) is (are) please print:

Locator(s): Thomas E. Waldrip, Jr. 4426 E. Patricia
Tucson, Arizona 85712

Owner(s): Tombstone Development Co. P. O. Box 1445
Grand Island, Nebraska 68802

The claim is 1,500 feet long and 600 feet wide. The claim runs from the Notice of Location Monument on which this notice is posted 1,450 feet in a WEST direction to the WEST end line, and 50 feet in a EAST direction to the EAST end line, along with 50 feet in a NORTH direction to the NORTH side line, and 550 feet in a SOUTH direction to the SOUTH side line. This Notice of Location is posted on the NE corner of the claim. The general course of the lode deposit and premises is from the WEST erly to the EAST erly.

On the ground, each corner and end-center of the claim is marked with its appropriate number by a metal tag affixed to the post embossed with the name of the claim and its number. The description of each corner is as follows (describe the corner(s), such as 4" x 4" wooden post): Post no. 1, 2, 3, 4, 5, & 6 are all 2" x 2" x 5' wooden posts embedded one foot in the ground. Post #1 is the Northwest Corner, Post #2 is the WEST End-Center, Post #3 is the Southwest Corner, Post #4 is the Southeast Corner, Post #5 is the EAST End-Center and Post #6 is the Northeast Corner.

The Location Notice Monument is situated about 7,850 feet SOUTH and 1,550 feet WEST of the NE corner of Sect. 1 Twp. 20S, Range 22E.

The claim is located in the following section(s), all of part of which are projected in:

NE 1/4 of Section 12 Township 20S, Range 22E, G. & S.R.B.M.
NW 1/4 of Section 12 Township 20S, Range 22E, G. & S.R.B.M.
SE 1/4 of Section 12 Township 20S, Range 22E, G. & S.R.B.M.
SW 1/4 of Section 12 Township 20S, Range 22E, G. & S.R.B.M.

An exact duplicate of this Notice of Location is on file for record (within 90 days of location as dated herein) with the Cochise County Clerk, in whose jurisdiction this claim is located. All appropriate recording fees have been paid and maps submitted as provided in A.R.S. on lode mining filings.

Dated this 6th day of September, 1981.

Thomas E. Waldrip, Jr.
(locator sign here)
Thomas E. Waldrip, Jr.

Recorder's Stamp

RECEIVED
BLM AZ STATE OFFICE
NOV 2 11 19 AM '81
PHOENIX, ARIZONA

NOTICE OF LOCATION - LODE MINING CLAIM

TO ALL WHOM IT MAY CONCERN:

The undersigned having complied with the requirements of Title 30, United States Code, Section 28 and the local laws, customs and regulations of the State of Arizona, hereby gives notice that he (she, they) has (have) located the TS# 136 Lode Mining Claim in the (un) surveyed Sett. 12 T. 20S., R. 22E in the Tombstone Mining District in Cochise County, in the State of Arizona, on the 10th day of September, 1981.

The name(s) and post office address(es) of the locator(s) is (are) please print:

Locator(s): Thomas E. Waldrip, Jr. 4426 E. Patricia
Tucson, Arizona 85712

Owner(s): Tombstone Development Co. P. O. Box 1445
Grand Island, Nebraska 68802

The claim is 1,500 feet long and 600 feet wide. The claim runs from the Notice of Location Monument on which this notice is posted 50 feet in a WEST direction to the WEST end line, and 1,450 feet in a EAST direction to the EAST end line, along with 50 feet in a NORTH direction to the NORTH side line, and 550 feet in a SOUTH direction to the SOUTH side line. This Notice of Location is posted on the NW corner of the claim. The general course of the lode deposit and premises is from the WESTerly to the EASTerly.

On the ground, each corner and end-center of the claim is marked with its appropriate number by a metal tag affixed to the post embossed with the name of the claim and its number. The description of each corner is as follows (describe the corner(s), such as 4"x 4" wooden post): Post no. 1, 2, 3, 4, 5, & 6 are all 2"x 2" x 5' wooden posts embedded one foot in the ground. Post #1 is the Northwest Corner, Post #2 is the WEST End-Center, Post #3 is the Southwest Corner, Post #4 is the Southeast Corner, Post #5 is the EAST End-Center and Post #6 is the Northeast Corner.

The Location Notice Monument is situated about 7,850 feet SOUTH and 1,450 feet WEST of the NE corner of Sect. 1 Twp. 20S, Range 22E.

The claim is located in the following section(s), all of part of which are projected in:

NE1/4 of Section 12 Township 20S, Range 22E, G. & S.R.B.M.
SE1/4 of Section 12 Township 20S, Range 22E, G. & S.R.B.M.
 1/4 of Section Township , Range , G. & S.R.B.M.
 1/4 of Section Township , Range , G. & S.R.B.M.

An exact duplicate of this Notice of Location is on file for record (within 90 days of location as dated herein) with the Cochise County Clerk, in whose jurisdiction this claim is located. All appropriate recording fees have been paid and maps submitted as provided in A.R.S. on lode mining filings.

Dated this 10th day of September, 1981.

Thomas E. Waldrip, Jr.
(Locator sign here)
Thomas E. Waldrip, Jr.

Recorder's Stamp

RECEIVED
BIRMINGHAM STATE OFFICE
NOV 2 11 19 AM '81
PHOENIX, ARIZONA

NOTICE OF LOCATION - LODE MINING CLAIM

TO ALL WHOM IT MAY CONCERN:

The undersigned having complied with the requirements of Title 30, United States' Code, Section 28 and the local laws, customs and regulations of the State of Arizona, hereby gives notice that he (she,they) has (have) located the TS# 137 Lode Mining Claim in the (un) surveyed SECT. 12 T. 20S., R. 22E in the Tombstone Mining District in Cochise County, in the State of Arizona, on the 6th day of September, 1981.

The name(s) and post office address(es) of the locator(s) is (are) please print:

Locator(s): Thomas E. Waldrip, Jr. 4426 E. Patricia Tucson, Arizona 85712

Owner(s): Tombstone Development Co. P. O. Box 1445 Grand Island, Nebraska 68802

The claim is 1,500 feet long and 600 feet wide. The claim runs from the Notice of Location Monument on which this notice is posted 1,450 feet in a WEST direction to the WEST end line, and 50 feet in a EAST direction to the EAST end line, along with 50 feet in a NORTH direction to the NORTH side line, and 550 feet in a SOUTH direction to the SOUTH side line. This Notice of Location is posted on the NE corner of the claim. The general course of the lode deposit and premises is from the WESTERly to the EAST erly.

On the ground, each corner and end-center of the claim is marked with its appropriate number by a metal tag affixed to the post embossed with the name of the claim and its number. The description of each corner is as follows (describe the corner(s), such as 4"x 4" wooden post): Post no. 1, 2, 3, 4, 5, & 6 are all 2"x 2" x 5' wooden posts embedded one foot in the ground. Post #1 is the Northwest Corner, Post #2 is the WEST End-Center, Post #3 is the Southwest Corner, Post #4 is the Southeast Corner, Post #5 is the EAST End-Center and Post #6 is the Northeast Corner.

The Location Notice Monument is situated about 7,250 feet SOUTH and 4550 feet WEST of the NE corner of Sect. 1 Twp. 20S, Range 22E.

The claim is located in the following section(s), all of part of which are projected in:

- NE 1/4 of Section 12 Township 20S, Range 22E. G. & S.R.B.M.
NW 1/4 of Section 12 Township 20S, Range 22E. G. & S.R.B.M.
1/4 of Section _____ Township _____, Range _____ G. & S.R.B.M.
1/4 of Section _____ Township _____, Range _____ G. & S.R.B.M.

An exact duplicate of this Notice of Location is on file for record (within 90 days of location as dated herein) with the Cochise County Clerk, in whose jurisdiction this claim is located. All appropriate recording fees have been paid and maps submitted as provided in A.R.S. on lode mining filings.

Dated this 6th day of September, 1981.

Thomas E. Waldrip, Jr. (locator sign here) Thomas E. Waldrip, Jr.

Recorder's Stamp

RECEIVED BLM AZ STATE OFFICE NOV 2 11 19 AM '81 PHOENIX, ARIZONA

NOTICE OF LOCATION - LODE MINING CLAIM

TO ALL WHOM IT MAY CONCERN:

The undersigned having complied with the requirements of Title 30, United States Code, Section 28 and the local laws, customs and regulations of the State of Arizona, hereby gives notice that he (she, they) has (have) located the TS# 138 Lode Mining Claim in the (un) surveyed SECT. 12 T. 20S., R. 22E in the Tombstone Mining District in Cochise County, in the State of Arizona, on the 6th day of September, 1981.

The name(s) and post office address(es) of the locator(s) is (are) please print:

Locator(s): Thomas E. Waldrip, Jr. 4426 E. Patricia
Tucson, Arizona 85712

Owner(s): Tombstone Development Co. P. O. Box 1445
Grand Island, Nebraska 68802

The claim is 1,500 feet long and 600 feet wide. The claim runs from the Notice of Location Monument on which this notice is posted 50 feet in a WEST direction to the WEST end line, and 1,450 feet in a EAST direction to the EAST end line, along with 50 feet in a NORTH direction to the NORTH side line, and 550 feet in a SOUTH direction to the SOUTH side line. This Notice of Location is posted on the NW corner of the claim. The general course of the lode deposit and premises is from the WEST erly to the EAST erly.

On the ground, each corner and end-center of the claim is marked with its appropriate number by a metal tag affixed to the post embossed with the name of the claim and its number. The description of each corner is as follows (describe the corner(s), such as 4"x 4" wooden post): Post no. 1, 2, 3, 4, 5, & 6 are all 2"x 2" x 5' wooden posts embedded one foot in the ground. Post #1 is the Northwest Corner, Post #2 is the WEST End-Center, Post #3 is the Southwest Corner, Post #4 is the Southeast Corner, Post #5 is the EAST End-Center and Post #6 is the Northeast Corner.

The Location Notice Monument is situated about 7,250 feet SOUTH and 1,450 feet WEST of the NE corner of Sect. 1 Twp. 20S, Range 22E.

The claim is located in the following section(s), all of part of which are projected in:

NE 1/4 of Section 12 Township 20S., Range 22E, G. & S.R.B.M.
 ___ 1/4 of Section ___ Township ___, Range ___, G. & S.R.B.M.
 ___ 1/4 of Section ___ Township ___, Range ___, G. & S.R.B.M.
 ___ 1/4 of Section ___ Township ___, Range ___, G. & S.R.B.M.

An exact duplicate of this Notice of Location is on file for record (within 90 days of location as dated herein) with the Cochise County Clerk, in whose jurisdiction this claim is located. All appropriate recording fees have been paid and maps submitted as provided in A.R.S. on lode mining filings.

Dated this 6th day of September, 1981.

Thomas E. Waldrip, Jr.
(locator sign here)
Thomas E. Waldrip, Jr.

Recorder's Stamp

RECEIVED
BUREAU OF STATE RECORDS
NOV 2 11 19 81
PHOENIX ARIZONA

NOTICE OF LOCATION - LODE MINING CLAIM

TO ALL WHOM IT MAY CONCERN:

The undersigned having complied with the requirements of Title 30, United States Code, Section 28 and the local laws, customs and regulations of the State of Arizona, hereby gives notice that he (she, they) has (have) located the TS# 139 Lode Mining Claim in the (un) surveyed SECT. 12 T. 20S., R. 22E in the Tombstone Mining District in Cochise County, in the State of Arizona, on the 6th day of September, 1981.

The name(s) and post office address(es) of the locator(s) is (are) please print:

Locator(s): Thomas E. Waldrip, Jr. 4426 E. Patricia
Tucson, Arizona 85712

Owner(s): Tombstone Development Co. P. O. Box 1445
Grand Island, Nebraska 68802

The claim is 1,500 feet long and 600 feet wide. The claim runs from the Notice of Location Monument on which this notice is posted 1,450 feet in a WEST direction to the WEST end line, and 50 feet in a EAST direction to the EAST end line, along with 50 feet in a NORTH direction to the NORTH side line, and 550 feet in a SOUTH direction to the SOUTH side line. This Notice of Location is posted on the NE corner of the claim. The general course of the lode deposit and premises is from the WESTerly to the EASTerly.

On the ground, each corner and end-center of the claim is marked with its appropriate number by a metal tag affixed to the post embossed with the name of the claim and its number. The description of each corner is as follows (describe the corner(s), such as 4"x 4" wooden post): Post no. 1, 2, 3, 4, 5, & 6 are all 2"x 2" x 5' wooden posts embedded one foot in the ground. Post #1 is the Northwest Corner, Post #2 is the WEST End-Center, Post #3 is the Southwest Corner, Post #4 is the Southeast Corner, Post #5 is the EAST End-Center and Post #6 is the Northeast Corner.

The Location Notice Monument is situated about 6,650 feet SOUTH and 1,550 feet WEST of the NE corner of Sect. 1 Twp. 20S, Range 22E.

The claim is located in the following section(s), all of part of which are projected in:

NE1/4 of Section 12 Township 20S, Range 22E, G. & S.R.B.M.
NW1/4 of Section 12 Township 20S, Range 22E, G. & S.R.B.M.
___1/4 of Section ___ Township ___, Range ___, G. & S.R.B.M.
___1/4 of Section ___ Township ___, Range ___, G. & S.R.B.M.

An exact duplicate of this Notice of Location is on file for record (within 90 days of location as dated herein) with the Cochise County Clerk, in whose jurisdiction this claim is located. All appropriate recording fees have been paid and maps submitted as provided in A.R.S. on lode mining filings.

Dated this 6th day of September, 1981.

Thomas E. Waldrip, Jr.
(locator sign here)
Thomas E. Waldrip, Jr.

Recorder's Stamp

RECEIVED
BUREAU OF STATE OFFICE
NOV 2 11 19 AM '81
PHOENIX, ARIZONA

NOTICE OF LOCATION - LODE MINING CLAIM

TO ALL WHOM IT MAY CONCERN:

The undersigned having complied with the requirements of Title 30, United States Code, Section 28 and the local laws, customs and regulations of the State of Arizona, hereby gives notice that he (she,they) has (have) located the TS# 140 Lode Mining Claim in the (un) surveyed Sett. 12 T. 20S., R. 22E in the Tombstone Mining District in Cochise County, in the State of Arizona, on the 6th day of September, 1981.

The name(s), and post office address(es) of the locator(s) is (are) please print:

Locator(s): Thomas E. Waldrip, Jr. 4426 E. Patricia
Tucson, Arizona 85712

Owner(s): Tombstone Development Co. P. O. Box 1445
Grand Island, Nebraska 68802

The claim is 1,500 feet long and 600 feet wide. The claim runs from the Notice of Location Monument on which this notice is posted 50 feet in a WEST direction to the WEST end line, and 1,450 feet in a EAST direction to the EAST end line, along with 50 feet in a NORTH direction to the NORTH side line, and 550 feet in a SOUTH direction to the SOUTH side line. This Notice of Location is posted on the NW corner of the claim. The general course of the lode deposit and premises is from the WESTerly to the EASTerly.

On the ground, each corner and end-center of the claim is marked with its appropriate number by a metal tag affixed to the post embossed with the name of the claim and its number. The description of each corner is as follows (describe the corner(s), such as 4"x 4" wooden post): Post no. 1, 2, 3, 4, 5, & 6 are all 2"x 2" x 5' wooden posts embedded one foot in the ground. Post #1 is the Northwest Corner, Post #2 is the WEST End-Center, Post #3 is the Southwest Corner, Post #4 is the Southeast Corner, Post #5 is the EAST End-Center and Post #6 is the Northeast Corner.

The Location Notice Monument is situated about 6,650 feet SOUTH and 1,450 feet WEST of the NE corner of Sect. 1 Twp. 20 S, Range 22 E.

The claim is located in the following section(s), all of part of which are projected in:

- NE 1/4 of Section 12 Township 20S., Range 22 E. G. & S.R.B.M.
- 1 /4 of Section _____ Township _____, Range _____ G. & S.R.B.M.
- 1 /4 of Section _____ Township _____, Range _____ G. & S.R.B.M.
- 1 /4 of Section _____ Township _____, Range _____ G. & S.R.B.M.

An exact duplicate of this Notice of Location is on file for record (within 90 days of location as dated herein) with the Cochise County Clerk, in whose jurisdiction this claim is located. All appropriate recording fees have been paid and maps submitted as provided in A.R.S. on lode mining filings.

Dated this 6th day of September, 1981.

Thomas E. Waldrip, Jr.
(locator sign here)
Thomas E. Waldrip, Jr.

Recorder's Stamp

RECEIVED
BLM AZ STATE OFFICE
NOV 2 11 19 AM '81
PHOENIX, ARIZONA

NOTICE OF LOCATION - LODE MINING CLAIM

TO ALL WHOM IT MAY CONCERN:

The undersigned having complied with the requirements of Title 30, United States Code, Section 28 and the local laws, customs and regulations of the State of Arizona, hereby gives notice that he (she,they) has (have) located the TS# 141 Lode Mining Claim in the (un) surveyed SECT. 12 T. 20S., R. 22E in the Tombstone Mining District in Cochise County, in the State of Arizona, on the 10th day of September 1981.

The name(s) and post office address(es) of the locator(s) is (are) please print:

Locator(s): Thomas E. Waldrip, Jr. 4426 E. Patricia Tucson, Arizona 85712

Owner(s): Tombstone Development Co. P. O. Box 1445 Grand Island, Nebraska 68802

The claim is 1,500 feet long and 600 feet wide. The claim runs from the Notice of Location Monument on which this notice is posted 1,450 feet in a WEST direction to the WEST end line, and 50 feet in a EAST direction to the EAST end line, along with 50 feet in a NORTH direction to the NORTH side line, and 550 feet in a SOUTH direction to the SOUTH side line. This Notice of Location is posted on the NE corner of the claim. The general course of the lode deposit and premises is from the WEST erly to the EAST erly.

On the ground, each corner and end-center of the claim is marked with its appropriate number by a metal tag affixed to the post embossed with the name of the claim and its number. The description of each corner is as follows (describe the corner(s), such as 4"x 4" wooden post): Post no. 1, 2, 3, 4, 5, & 6 are all 2"x 2" x 5' wooden posts embedded one foot in the ground. Post #1 is the Northwest Corner, Post #2 is the WEST End-Center, Post #3 is the Southwest Corner, Post #4 is the Southeast Corner, Post #5 is the EAST End-Center and Post #6 is the Northeast Corner.

The Location Notice Monument is situated about 6,050 feet SOUTH and 1,350 feet WEST of the NE corner of Sect. 1 Twp. 20 S, Range 22 E.

The claim is located in the following section(s), all of part of which are projected in:

- NE 1/4 of Section 12 Township 20S., Range 22 E. G. & S.R.B.M.
NW 1/4 of Section 12 Township 20S., Range 22 E. G. & S.R.B.M.
1/4 of Section _____ Township _____, Range _____. G. & S.R.B.M.
1/4 of Section _____ Township _____, Range _____. G. & S.R.B.M.

An exact duplicate of this Notice of Location is on file for record (within 90 days of location as dated herein) with the Cochise County Clerk, in whose jurisdiction this claim is located. All appropriate recording fees have been paid and maps submitted as provided in A.R.S. on lode mining filings.

Dated this 10th day of September, 1981.

Thomas E. Waldrip, Jr. (locator sign here) Thomas E. Waldrip, Jr.

Recorder's Stamp

RECEIVED BLM, AZ STATE OFFICE NOV 2 11 19 AM '81 PHOENIX, ARIZONA

NOTICE OF LOCATION - LODE MINING CLAIM

TO ALL WHOM IT MAY CONCERN:

The undersigned having complied with the requirements of Title 30, United States' Code, Section 28 and the local laws, customs and regulations of the State of Arizona, hereby gives notice that he (she, they) has (have) located the TS# 142 Lode Mining Claim in the (un) surveyed SECT. 12 T. 20S., R. 22E in the Tombstone Mining District in Cochise County, in the State of Arizona, on the 6th day of September, 1981.

The name(s) and post office address(es) of the locator(s) is (are) please print:

Locator(s): Thomas E. Waldrip, Jr. 4426 E. Patricia
Tucson, Arizona 85712

Owner(s): Tombstone Development Co. P. O. Box 1445
Grand Island, Nebraska 68802

The claim is 1,500 feet long and 600 feet wide. The claim runs from the Notice of Location Monument on which this notice is posted 50 feet in a WEST direction to the WEST end line, and 1,450 feet in a EAST direction to the EAST end line, along with 50 feet in a NORTH direction to the NORTH side line, and 550 feet in a SOUTH direction to the SOUTH side line. This Notice of Location is posted on the NW corner of the claim. The general course of the lode deposit and premises is from the WEST erly to the EAST erly.

On the ground, each corner and end-center of the claim is marked with its appropriate number by a metal tag affixed to the post embossed with the name of the claim and its number. The description of each corner is as follows (describe the corner(s), such as 4"x 4" wooden post): Post no. 1, 2, 3, 4, 5, & 6 are all 2"x 2" x 5' wooden posts embedded one foot in the ground. Post #1 is the Northwest Corner, Post #2 is the WEST End-Center, Post #3 is the Southwest Corner, Post #4 is the Southeast Corner, Post #5 is the EAST End-Center and Post #6 is the Northeast Corner.

The Location Notice Monument is situated about 6,050 feet SOUTH and 1,450 feet WEST of the NE corner of Sect. 1 Twp. 20S, Range 22E.

The claim is located in the following section(s), all of part of which are projected in:

- NE 1/4 of Section 12 Township 20S., Range 22E G. & S.R.B.M.
- 1 1/4 of Section _____ Township _____, Range _____ G. & S.R.B.M.
- 1 1/4 of Section _____ Township _____, Range _____ G. & S.R.B.M.
- 1 1/4 of Section _____ Township _____, Range _____ G. & S.R.B.M.

An exact duplicate of this Notice of Location is on file for record (within 90 days of location as dated herein) with the Cochise County Clerk, in whose jurisdiction this claim is located. All appropriate recording fees have been paid and maps submitted as provided in A.R.S. on lode mining filings.

Dated this 6th day of September, 1981.

Thomas E. Waldrip, Jr.
(locator sign here)
Thomas E. Waldrip, Jr.

Recorder's Stamp

RECEIVED
BLM. AZ STATE OFFICE
NOV 2 11 20 AM '81
PHOENIX, ARIZONA

NOTICE OF LOCATION - LODE MINING CLAIM

TO ALL WHOM IT MAY CONCERN:

The undersigned having complied with the requirements of Title 30, United States Code, Section 28 and the local laws, customs and regulations of the State of Arizona, hereby gives notice that he (she, they) has (have) located the TS# 143 Lode Mining Claim in the (un) surveyed Sect. 12 T. 20S., R. 22E in the Tombstone Mining District in Cochise County, in the State of Arizona, on the 6th day of September, 1981.

The name(s) and post office address(es) of the locator(s) is (are) please print:

Locator(s): Thomas E. Waldrip, Jr. 4426 E. Patricia
Tucson, Arizona 85712

Owner(s): Tombstone Development Co. P. O. Box 1445
Grand Island, Nebraska 68802

The claim is 1,500 feet long and 600 feet wide. The claim runs from the Notice of Location Monument on which this notice is posted 50 feet in a WEST direction to the WEST end line, and 1,450 feet in a EAST direction to the EAST end line, along with 50 feet in a NORTH direction to the NORTH side line, and 550 feet in a SOUTH direction to the SOUTH side line. This Notice of Location is posted on the NW corner of the claim. The general course of the lode deposit and premises is from the WEST erly to the EAST erly.

On the ground, each corner and end-center of the claim is marked with its appropriate number by a metal tag affixed to the post embossed with the name of the claim and its number. The description of each corner is as follows (describe the corner(s), such as 4"x 4" wooden post): Post no. 1, 2, 3, 4, 5, & 6 are all 2"x 2" x 5' wooden posts embedded one foot in the ground. Post #1 is the Northwest Corner, Post #2 is the WEST End-Center, Post #3 is the Southwest Corner, Post #4 is the Southeast Corner, Post #5 is the EAST End-Center and Post #6 is the Northeast Corner.

The Location Notice Monument is situated about 5,450 feet SOUTH and 2,950 feet WEST of the NE corner of Sect. 1 Twp. 20S, Range 22E.

The claim is located in the following section(s), all of part of which are projected in:

NE 1/4 of Section 12 Township 20S., Range 22E G. & S.R.B.M.
NW 1/4 of Section 12 Township 20S., Range 22E G. & S.R.B.M.
___ 1/4 of Section ___ Township ___, Range ___, G. & S.R.B.M.
___ 1/4 of Section ___ Township ___, Range ___, G. & S.R.B.M.

An exact duplicate of this Notice of Location is on file for record (within 90 days of location as dated herein) with the Cochise County Clerk, in whose jurisdiction this claim is located. All appropriate recording fees have been paid and maps submitted as provided in A.R.S. on lode mining filings.

Dated this 6th day of September, 1981.

Thomas E. Waldrip, Jr.
(locator sign here)
Thomas E. Waldrip, Jr.

Recorder's Stamp

RECEIVED
BLM AZ STATE OFFICE
NOV 2 11 20 AM '81
PHOENIX, ARIZONA

NOTICE OF LOCATION - LODE MINING CLAIM

TO ALL WHOM IT MAY CONCERN:

The undersigned having complied with the requirements of Title 30, United States Code, Section 28 and the local laws, customs and regulations of the State of Arizona, hereby gives notice that he (she, they) has (have) located the TS# 144 Lode Mining Claim in the (un) surveyed SECT. 12 T. 20S., R. 22E in the Tombstone Mining District in Cochise County, in the State of Arizona, on the 6th day of September 1981.

The name(s) and post office address(es) of the locator(s) is (are) please print:

Locator(s): Thomas E. Waldrip, Jr. 4426 E. Patricia
Tucson, Arizona 85712

Owner(s): Tombstone Development Co. P. O. Box 1445
Grand Island, Nebraska 68802

The claim is 1,500 feet long and 600 feet wide. The claim runs from the Notice of Location Monument on which this notice is posted 1,450 feet in a WEST direction to the WEST end line, and 50 feet in a EAST direction to the EAST end line, along with 50 feet in a NORTH direction to the NORTH side line, and 550 feet in a SOUTH direction to the SOUTH side line. This Notice of Location is posted on the NE corner of the claim. The general course of the lode deposit and premises is from the WEST erly to the EAST erly.

On the ground, each corner and end-center of the claim is marked with its appropriate number by a metal tag affixed to the post embossed with the name of the claim and its number. The description of each corner is as follows (describe the corner(s), such as 4"x 4" wooden post): Post no. 1, 2, 3, 4, 5, & 6 are all 2"x 2" x 5' wooden posts embedded one foot in the ground. Post #1 is the Northwest Corner, Post #2 is the WEST End-Center, Post #3 is the Southwest Corner, Post #4 is the Southeast Corner, Post #5 is the EAST End-Center and Post #6 is the Northeast Corner.

The Location Notice Monument is situated about 5,450 feet SOUTH and 50 feet WEST of the NE corner of Sect. 1 Twp. 20 S, Range 22 E.

The claim is located in the following section(s), all of part of which are projected in:

- NE 1/4 of Section 12 Township 20S., Range 22E G. & S.R.B.M.
- 1 /4 of Section _____ Township _____, Range _____ G. & S.R.B.M.
- 1 /4 of Section _____ Township _____, Range _____ G. & S.R.B.M.
- 1 /4 of Section _____ Township _____, Range _____ G. & S.R.B.M.

An exact duplicate of this Notice of Location is on file for record (within 90 days of location as dated herein) with the Cochise County Clerk, in whose jurisdiction this claim is located. All appropriate recording fees have been paid and maps submitted as provided in A.R.S. on lode mining filings.

Dated this 6th day of September, 1981.

Thomas E. Waldrip, Jr.
(locator sign here)
Thomas E. Waldrip, Jr.

Recorder's Stamp

RECEIVED
BLM AZ STATE OFFICE
NOV 2 11 20 AM '81
PHOENIX, ARIZONA

NOTICE OF LOCATION - LODE MINING CLAIM

TO ALL WHOM IT MAY CONCERN:

The undersigned having complied with the requirements of Title 30, United States Code, Section 28 and the local laws, customs and regulations of the State of Arizona, hereby gives notice that he (she, they) has (have) located the TS# 145 Lode Mining Claim in the (un) surveyed Sect. 1 T 20S., R. 22E in the Tombstone Mining District in Cochise County, in the State of Arizona, on the 6th day of September, 1981.

The name(s) and post office address(es) of the locator(s) is (are) please print:

Locator(s): Thomas E. Waldrip, Jr. 4426 E. Patricia
Tucson, Arizona 85712

Owner(s): Tombstone Development Co. P. O. Box 1445
Grand Island, Nebraska 68802

The claim is 1,500 feet long and 600 feet wide. The claim runs from the Notice of Location Monument on which this notice is posted 50 feet in a WEST direction to the WEST end line, and 1,450 feet in a EAST direction to the EAST end line, along with 550 feet in a NORTH direction to the NORTH side line, and 50 feet in a SOUTH direction to the South side line. This Notice of Location is posted on the SW corner of the claim. The general course of the lode deposit and premises is from the WESTerly to the EASTerly.

On the ground, each corner and end-center of the claim is marked with its appropriate number by a metal tag affixed to the post embossed with the name of the claim and its number. The description of each corner is as follows (describe the corner(s), such as 4"x 4" wooden post): Post no. 1, 2, 3, 4, 5, & 6 are all 2"x 2" x 5' wooden posts embedded one foot in the ground. Post #1 is the Northwest Corner, Post #2 is the WEST End-Center, Post #3 is the Southwest Corner, Post #4 is the Southeast Corner, Post #5 is the EAST End-Center and Post #6 is the Northeast Corner.

The Location Notice Monument is situated about 5,350 feet SOUTH and 2,950 feet WEST of the NE corner of Sect. 1 Twp. 20 S, Range 22 E.

The claim is located in the following section(s), all of part of which are projected in:

SE 1/4 of Section 1 Township 20S., Range 22 E. G. & S.R.B.M.
SW 1/4 of Section 1 Township 20S., Range 22 E. G. & S.R.B.M.
NE 1/4 of Section 12 Township 20S., Range 22 E. G. & S.R.B.M.
NW 1/4 of Section 12 Township 20S., Range 22 E. G. & S.R.B.M.

An exact duplicate of this Notice of Location is on file for record (within 90 days of location as dated herein) with the Cochise County Clerk, in whose jurisdiction this claim is located. All appropriate recording fees have been paid and maps submitted as provided in A.R.S. on lode mining filings.

Dated this 6th day of September, 1981.

Thomas E. Waldrip, Jr.
(locator sign here)
Thomas E. Waldrip, Jr.

Recorder's Stamp

RECEIVED
BUREAU OF STATE OFFICE
NOV 2 11 20 AM '81
PHOENIX, ARIZONA

NOTICE OF LOCATION - LODE MINING CLAIM

TO ALL WHOM IT MAY CONCERN:

The undersigned having complied with the requirements of Title 30, United States Code, Section 28. and the local laws, customs and regulations of the State of Arizona, hereby gives notice that he (she, they) has (have) located the TS# 146 Lode Mining Claim in the (un) surveyed Sett. 1 T. 20S., R. 22E in the Tombstone Mining District in Cochise County, in the State of Arizona, on the 6th day of September 1981.

The name(s) and post office address(es) of the locator(s) is (are) please print:

Locator(s): Thomas E. Waldrip, Jr. 4426 E. Patricia
Tucson, Arizona 85712

Owner(s): Tombstone Development Co. P. O. Box 1445
Grand Island, Nebraska 68802

The claim is 1,500 feet long and 600 feet wide. The claim runs from the Notice of Location Monument on which this notice is posted 1450 feet in a WEST direction to the WEST end line, and 50 feet in a EAST direction to the EAST end line, along with 550 feet in a NORTH direction to the NORTH side line, and 50 feet in a SOUTH direction to the SOUTH side line. This Notice of Location is posted on the SE corner of the claim. The general course of the lode deposit and premises is from the WEST erly to the EAST erly.

On the ground, each corner and end-center of the claim is marked with its appropriate number by a metal tag affixed to the post embossed with the name of the claim and its number. The description of each corner is as follows (describe the corner(s), such as 4"x 4" wooden post): Post no. 1, 2, 3, 4, 5, & 6 are all 2"x 2" x 5' wooden posts embedded one foot in the ground. Post #1 is the Northwest Corner, Post #2 is the WEST End-Center, Post #3 is the Southwest Corner, Post #4 is the Southeast Corner, Post #5 is the EAST End-Center and Post #6 is the Northeast Corner.

The Location Notice Monument is situated about 5,350 feet SOUTH and 50 feet WEST of the NE corner of Sect. 1 Twp. 20 S, Range 22 E.

The claim is located in the following section(s), all of part of which are projected in:

- SE 1/4 of Section 1 Township 20S., Range 22E. G. & S.R.B.M.
- NE 1/4 of Section 12 Township 20S., Range 22E. G. & S.R.B.M.
- 1/4 of Section Township , Range . G. & S.R.B.M.
- 1/4 of Section Township , Range . G. & S.R.B.M.

An exact duplicate of this Notice of Location is on file for record (within 90 days of location as dated herein) with the Cochise County Clerk, in whose jurisdiction this claim is located. All appropriate recording fees have been paid and maps submitted as provided in A.R.S. on lode mining filings.

Dated this 6th day of September, 1981.

Thomas E. Waldrip, Jr.
(locator sign here)
Thomas E. Waldrip, Jr.

Recorder's Stamp

RECEIVED
BLM AZ STATE OFFICE
NOV 2 11 20 AM '81
PHOENIX, ARIZONA

NOTICE OF LOCATION - LODE MINING CLAIM

TO ALL WHOM IT MAY CONCERN:

The undersigned having complied with the requirements of Title 30, United States Code, Section 28 and the local laws, customs and regulations of the State of Arizona, hereby gives notice that he (she, they) has (have) located the TS# 147 Lode Mining Claim in the (un) surveyed Sect. 1 T. 20S, R. 22E in the Tombstone Mining District in Cochise County, in the State of Arizona, on the 10th day of September, 1981.

The name(s) and post office address(es) of the locator(s) is (are) please print:

Locator(s): Thomas E. Waldrip, Jr. 4426 E. Patricia Tucson, Arizona 85712

Owner(s): Tombstone Development Co. P. O. Box 1445 Grand Island, Nebraska 68802

The claim is 1,500 feet long and 600 feet wide. The claim runs from the Notice of Location Monument on which this notice is posted 50 feet in a WEST direction to the WEST end line, and 1,450 feet in a EAST direction to the EAST end line, along with 550 feet in a NORTH direction to the NORTH side line, and 50 feet in a SOUTH direction to the SOUTH side line. This Notice of Location is posted on the SW corner of the claim. The general course of the lode deposit and premises is from the WESTERly to the EAST erly.

On the ground, each corner and end-center of the claim is marked with its appropriate number by a metal tag affixed to the post embossed with the name of the claim and its number. The description of each corner is as follows (describe the corner(s), such as 4"x 4" wooden post): Post no. 1, 2, 3, 4, 5, & 6 are all 2"x 2" x 5' wooden posts embedded one foot in the ground. Post #1 is the Northwest Corner, Post #2 is the WEST End-Center, Post #3 is the Southwest Corner, Post #4 is the Southeast Corner, Post #5 is the EAST End-Center and Post #6 is the Northeast Corner.

The Location Notice Monument is situated about 4,750 feet SOUTH and 2,950 feet WEST of the NE corner of Sect. 1 Twp. 20S, Range 22E.

The claim is located in the following section(s), all of part of which are projected in:

- SE 1/4 of Section 1 Township 20S, Range 22E G. & S.R.B.M.
SW 1/4 of Section 1 Township 20S, Range 22E G. & S.R.B.M.
1/4 of Section _____ Township _____, Range _____ G. & S.R.B.M.
1/4 of Section _____ Township _____, Range _____ G. & S.R.B.M.

An exact duplicate of this Notice of Location is on file for record (within 90 days of location as dated herein) with the Cochise County Clerk, in whose jurisdiction this claim is located. All appropriate recording fees have been paid and maps submitted as provided in A.R.S. on lode mining filings.

Dated this 10th day of September, 1981.

Thomas E. Waldrip, Jr. (locator sign here) Thomas E. Waldrip, Jr.

Recorder's Stamp

RECEIVED BLM AZ STATE OFFICE NOV 2 11 20 AM '81 PHOENIX, ARIZONA

NOTICE OF LOCATION - LODE MINING CLAIM

TO ALL WHOM IT MAY CONCERN:

The undersigned having complied with the requirements of Title 30, United States Code, Section 28 and the local laws, customs and regulations of the State of Arizona, hereby gives notice that he (she, they) has (have) located the TS# 148 Lode Mining Claim in the (un) surveyed Sect. 1 T. 20 S., R. 22 E in the Tombstone Mining District in Cochise County, in the State of Arizona, on the 6th day of September 1981.

The name(s) and post office address(es) of the locator(s) is (are) please print:

Locator(s): Thomas E. Waldrip, Jr. 4426 E. Patricia Tucson, Arizona 85712

Owner(s): Tombstone Development Co. P. O. Box 1445 Grand Island, Nebraska 68802

The claim is 1,500 feet long and 600 feet wide. The claim runs from the Notice of Location Monument on which this notice is posted 1,450 feet in a WEST direction to the WEST end line, and 50 feet in a EAST direction to the EAST end line, along with 550 feet in a NORTH direction to the NORTH side line, and 50 feet in a SOUTH direction to the SOUTH side line. This Notice of Location is posted on the SE corner of the claim. The general course of the lode deposit and premises is from the EAST erly to the WEST erly.

On the ground, each corner and end-center of the claim is marked with its appropriate number by a metal tag affixed to the post embossed with the name of the claim and its number. The description of each corner is as follows (describe the corner(s), such as 4"x 4" wooden post): Post no. 1, 2, 3, 4, 5, & 6 are all 2"x 2" x 5' wooden posts embedded one foot in the ground. Post #1 is the Northwest Corner, Post #2 is the WEST End-Center, Post #3 is the Southwest Corner, Post #4 is the Southeast Corner, Post #5 is the EAST End-Center and Post #6 is the Northeast Corner.

The Location Notice Monument is situated about 4,750 feet SOUTH and 50 feet WEST of the NE corner of Sect. 1 Twp. 20 S, Range 22 E.

The claim is located in the following section(s), all of part of which are projected in:

- SE 1/4 of Section 1 Township 20 S, Range 22 E G. & S.R.B.M.
1/4 of Section Township , Range G. & S.R.B.M.
1/4 of Section Township , Range G. & S.R.B.M.
1/4 of Section Township , Range G. & S.R.B.M.

An exact duplicate of this Notice of Location is on file for record (within 90 days of location as dated herein) with the Cochise County Clerk, in whose jurisdiction this claim is located. All appropriate recording fees have been paid and maps submitted as provided in A.R.S. on lode mining filings.

Dated this 6th day of September, 1981.

Thomas E. Waldrip, Jr. (locator sign here) Thomas E. Waldrip, Jr.

Recorder's Stamp

RECEIVED BLM AZ STATE OFFICE NOV 2 11 20 AM '81 PHOENIX, ARIZONA

NOTICE OF LOCATION - LODE MINING CLAIM

TO ALL WHOM IT MAY CONCERN:

The undersigned having complied with the requirements of Title 30, United States Code, Section 28 and the local laws, customs and regulations of the State of Arizona, hereby gives notice that he (she, they) has (have) located the TS# 149 Lode Mining Claim in the (un) surveyed SECT. 1 T. 20S., R. 22E in the Tombstone Mining District in Cochise County, in the State of Arizona, on the 6th day of September, 1981.

The name(s) and post office address(es) of the locator(s) is (are) please print:

Locator(s): Thomas E. Waldrip, Jr. 4426 E. Patricia
Tucson, Arizona 85712

Owner(s): Tombstone Development Co. P. O. Box 1445,
Grand Island, Nebraska 68802

The claim is 1,500 feet long and 600 feet wide. The claim runs from the Notice of Location Monument on which this notice is posted 50 feet in a WEST direction to the WEST end line, and 1,450 feet in a EAST direction to the EAST end line, along with 550 feet in a NORTH direction to the NORTH side line, and 50 feet in a SOUTH direction to the SOUTH side line. This Notice of Location is posted on the SW corner of the claim. The general course of the lode deposit and premises is from the EAST erly to the WEST erly.

On the ground, each corner and end-center of the claim is marked with its appropriate number by a metal tag affixed to the post embossed with the name of the claim and its number. The description of each corner is as follows (describe the corner(s), such as 4"x 4" wooden post): Post no. 1, 2, 3, 4, 5, & 6 are all 2"x 2" x 5' wooden posts embedded one foot in the ground. Post #1 is the Northwest Corner, Post #2 is the WEST End-Center, Post #3 is the Southwest Corner, Post #4 is the Southeast Corner, Post #5 is the EAST End-Center and Post #6 is the Northeast Corner.

The Location Notice Monument is situated about 4,150 feet SOUTH and 2,950 feet WEST of the NE corner of Sect. 1 Twp. 20S, Range 22E.

The claim is located in the following section(s), all of part of which are projected in:

- SE 1/4 of Section 1 Township 20S., Range 22E, G. & S.R.B.M.
- SW 1/4 of Section 1 Township 20S., Range 22E, G. & S.R.B.M.
- 1/4 of Section Township , Range , G. & S.R.B.M.
- 1/4 of Section Township , Range , G. & S.R.B.M.

An exact duplicate of this Notice of Location is on file for record (within 90 days of location as dated herein) with the Cochise County Clerk, in whose jurisdiction this claim is located. All appropriate recording fees have been paid and maps submitted as provided in A.R.S. on lode mining filings.

Dated this 6th day of September, 1981.

Thomas E. Waldrip, Jr.
(Locator sign here)
Thomas E. Waldrip, Jr.

Recorder's Stamp

RECEIVED
BLM AZ STATE OFFICE
NOV 2 11 20 AM '81
PHOENIX, ARIZONA

NOTICE OF LOCATION - LODE MINING CLAIM.

TO ALL WHOM IT MAY CONCERN:

The undersigned having complied with the requirements of Title 30, United States Code, Section 28 and the local laws, customs and regulations of the State of Arizona, hereby gives notice that he (she, they) has (have) located the TS# 150 Lode Mining Claim in the (un) surveyed Sect. 1 T. 20S., R. 22E in the Tombstone Mining District in Cochise County, in the State of Arizona, on the 10th day of September, 1981.

The name(s) and post office address(es) of the locator(s) is (are) please print:

Locator(s): Thomas E. Waldrip, Jr. 4426 E. Patricia
Tucson, Arizona 85712

Owner(s): Tombstone Development Co. P. O. Box 1445
Grand Island, Nebraska 68802

The claim is 1,500 feet long and 600 feet wide. The claim runs from the Notice of Location Monument on which this notice is posted 1450 feet in a WEST direction to the WEST end line, and 50 feet in a EAST direction to the EAST end line, along with 550 feet in a NORTH direction to the NORTH side line, and 50 feet in a SOUTH direction to the SOUTH side line. This Notice of Location is posted on the SE corner of the claim. The general course of the lode deposit and premises is from the EAST erly to the WEST erly.

On the ground, each corner and end-center of the claim is marked with its appropriate number by a metal tag affixed to the post embossed with the name of the claim and its number. The description of each corner is as follows (describe the corner(s), such as 4"x 4" wooden post): Post no. 1, 2, 3, 4, 5, & 6 are all 2"x 2" x 5' wooden posts embedded one foot in the ground. Post #1 is the Northwest Corner, Post #2 is the WEST End-Center, Post #3 is the Southwest Corner, Post #4 is the Southeast Corner, Post #5 is the EAST End-Center and Post #6 is the Northeast Corner.

The Location Notice Monument is situated about 4,150 feet SOUTH and 50 feet WEST of the NE corner of Sect. 1 Twp. 20S, Range 22E.

The claim is located in the following section(s), all of part of which are projected in:

- SE 1/4 of Section 1 Township 20S, Range 22E, G. & S.R.B.M.
- 1/4 of Section _____ Township _____, Range _____, G. & S.R.B.M.
- 1/4 of Section _____ Township _____, Range _____, G. & S.R.B.M.
- 1/4 of Section _____ Township _____, Range _____, G. & S.R.B.M.

An exact duplicate of this Notice of Location is on file for record (within 90 days of location as dated herein) with the Cochise County Clerk, in whose jurisdiction this claim is located. All appropriate recording fees have been paid and maps submitted as provided in A.R.S. on lode mining filings.

Dated this 10th day of September, 1981.

Thomas E. Waldrip, Jr.
(locator sign here)
Thomas E. Waldrip, Jr.

Recorder's Stamp

RECEIVED
BLM AZ STATE OFFICE
NOV 2 11 20 AM '81
PHOENIX, ARIZONA

NOTICE OF LOCATION - LODE MINING CLAIM

TO ALL WHOM IT MAY CONCERN:

The undersigned having complied with the requirements of Title 30, United States Code, Section 28 and the local laws, customs and regulations of the State of Arizona, hereby gives notice that he (she, they) has (have) located the TS# 151 Lode Mining Claim in the (un) surveyed SECT. 1 T. 20S., R. 22E in the Tombstone Mining District in Cochise County, in the State of Arizona, on the 6th day of September, 1981.

The name(s) and post office address(es) of the locator(s) is (are) please print:

Locator(s): Thomas E. Waldrip, Jr. 4426 E. Patricia Tucson, Arizona 85712

Owner(s): Tombstone Development Co. P. O. Box 1445 Grand Island, Nebraska 68802

The claim is 1,500 feet long and 600 feet wide. The claim runs from the Notice of Location Monument on which this notice is posted 50 feet in a WEST direction to the WEST end line, and 1,450 feet in a EAST direction to the EAST end line, along with 550 feet in a NORTH direction to the NORTH side line, and 50 feet in a SOUTH direction to the SOUTH side line. This Notice of Location is posted on the SW corner of the claim. The general course of the lode deposit and premises is from the EAST erly to the WEST erly.

On the ground, each corner and end-center of the claim is marked with its appropriate number by a metal tag affixed to the post embossed with the name of the claim and its number. The description of each corner is as follows (describe the corner(s), such as 4"x 4" wooden post): Post no. 1, 2, 3, 4, 5, & 6 are all 2"x 2" x 5' wooden posts embedded one foot in the ground. Post #1 is the Northwest Corner, Post #2 is the WEST End-Center, Post #3 is the Southwest Corner, Post #4 is the Southeast Corner, Post #5 is the EAST End-Center and Post #6 is the Northeast Corner.

The Location Notice Monument is situated about 3,550 feet SOUTH and 2,950 feet WEST of the NE corner of Sect. 1 Twp. 20 S, Range 22 E.

The claim is located in the following section(s), all of part of which are projected in:

- SE 1/4 of Section 1 Township 20S., Range 22E. G. & S.R.B.M.
SW 1/4 of Section 1 Township 20S., Range 22E. G. & S.R.B.M.
1/4 of Section _____ Township _____, Range _____. G. & S.R.B.M.
1/4 of Section _____ Township _____, Range _____. G. & S.R.B.M.

An exact duplicate of this Notice of Location is on file for record (within 90 days of location as dated herein) with the Cochise County Clerk, in whose jurisdiction this claim is located. All appropriate recording fees have been paid and maps submitted as provided in A.R.S. on lode mining filings.

Dated this 6th day of September, 1981.

Thomas E. Waldrip, Jr. (locator sign here) Thomas E. Waldrip, Jr.

Recorder's Stamp

RECEIVED
BLM AZ STATE OFFICE
NOV 2 11 20 AM '81
PHOENIX, ARIZONA

A MC 141861

NOTICE OF LOCATION - LODE MINING CLAIM

TO ALL WHOM IT MAY CONCERN:

The undersigned having complied with the requirements of Title 30, United States Code, Section 28 and the local laws, customs and regulations of the State of Arizona, hereby gives notice that he (she, they) has (have) located the TS# 152 Lode Mining Claim in the (un) surveyed SECT. 1 T. 20S., R. 22E in the Tombstone Mining District in Cochise County, in the State of Arizona, on the 10th day of September, 1981.

The name(s) and post office address(es) of the locator(s) is (are) please print:

Locator(s): Thomas E. Waldrip, Jr. 4426 E. Patricia
Tucson, Arizona 85712

Owner(s): Tombstone Development Co. P. O. Box 1445
Grand Island, Nebraska 68802

The claim is 1,500 feet long and 600 feet wide. The claim runs from the Notice of Location Monument on which this notice is posted 1450 feet in a WEST direction to the WEST end line, and 50 feet in a EAST direction to the EAST end line, along with 550 feet in a NORTH direction to the NORTH side line, and 50 feet in a SOUTH direction to the SOUTH side line. This Notice of Location is posted on the SE corner of the claim. The general course of the lode deposit and premises is from the EASTerly to the WESTerly.

On the ground, each corner and end-center of the claim is marked with its appropriate number by a metal tag affixed to the post embossed with the name of the claim and its number. The description of each corner is as follows (describe the corner(s), such as 4" x 4" wooden post): Post no. 1, 2, 3, 4, 5, & 6 are all 2" x 2" x 5' wooden posts embedded one foot in the ground. Post #1 is the Northwest Corner, Post #2 is the WEST End-Center, Post #3 is the Southwest Corner, Post #4 is the Southeast Corner, Post #5 is the EAST End-Center and Post #6 is the Northeast Corner.

The Location Notice Monument is situated about 3,550 feet SOUTH and 50 feet WEST of the NE corner of Sect. 1 Twp. 20S, Range 22E.

The claim is located in the following section(s), all of part of which are projected in:

- SE 1/4 of Section 1 Township 20S, Range 22E G. & S.R.B.M.
- 1/4 of Section _____ Township _____, Range _____ G. & S.R.B.M.
- 1/4 of Section _____ Township _____, Range _____ G. & S.R.B.M.
- 1/4 of Section _____ Township _____, Range _____ G. & S.R.B.M.

An exact duplicate of this Notice of Location is on file for record (within 90 days of location as dated herein) with the Cochise County Clerk, in whose jurisdiction this claim is located. All appropriate recording fees have been paid and maps submitted as provided in A.R.S. on lode mining filings.

Dated this 10th day of September, 1981.

Thomas E. Waldrip, Jr.
(locator sign here)
Thomas E. Waldrip, Jr.

Recorder's Stamp

RECEIVED
B.L.M. AZ STATE OFFICE
NOV 2 11 20 AM '81
PHOENIX, ARIZONA

NOTICE OF LOCATION - LODE MINING CLAIM

TO ALL WHOM IT MAY CONCERN:

The undersigned having complied with the requirements of Title 30, United States Code, Section 28 and the local laws, customs and regulations of the State of Arizona, hereby gives notice that he (she, they) has (have) located the TS# 153 Lode Mining Claim in the (un) surveyed Sect. 1 T. 20S., R. 22E in the Tombstone Mining District in Cochise County, in the State of Arizona, on the 6th day of September 1981.

The name(s) and post office address(es) of the locator(s) is (are) please print:

Locator(s): Thomas E. Waldrip, Jr. 4426 E. Patricia
Tucson, Arizona 85712

Owner(s): Tombstone Development Co. P. O. Box 1445
Grand Island, Nebraska 68802

The claim is 1,500 feet long and 600 feet wide. The claim runs from the Notice of Location Monument on which this notice is posted 1,450 feet in a WEST direction to the WEST end line, and 50 feet in a EAST direction to the EAST end line, along with 50 feet in a NORTH direction to the NORTH side line, and 550 feet in a SOUTH direction to the SOUTH side line. This Notice of Location is posted on the NE corner of the claim. The general course of the lode deposit and premises is from the EAST erly to the WEST erly.

On the ground, each corner and end-center of the claim is marked with its appropriate number by a metal tag affixed to the post embossed with the name of the claim and its number. The description of each corner is as follows (describe the corner(s), such as 4"x 4" wooden post): Post no. 1, 2, 3, 4, 5, & 6 are all 2"x 2" x 5' wooden posts embedded one foot in the ground. Post #1 is the Northwest Corner, Post #2 is the WEST End-Center, Post #3 is the Southwest Corner, Post #4 is the Southeast Corner, Post #5 is the EAST End-Center and Post #6 is the Northeast Corner.

The Location Notice Monument is situated about 2,450 feet SOUTH and 1,550 feet WEST of the NE corner of Sect. 1 Twp. 20S, Range 22E.

The claim is located in the following section(s), all of part of which are projected in:

NE 1/4 of Section 1 Township 20S., Range 22E. G. & S.R.B.M.
NW 1/4 of Section 1 Township 20S., Range 22E. G. & S.R.B.M.
SE 1/4 of Section 1 Township 20S., Range 22E. G. & S.R.B.M.
SW 1/4 of Section 1 Township 20S., Range 22E. G. & S.R.B.M.

An exact duplicate of this Notice of Location is on file for record (within 90 days of location as dated herein) with the Cochise County Clerk, in whose jurisdiction this claim is located. All appropriate recording fees have been paid and maps submitted as provided in A.R.S. on lode mining filings.

Dated this 6th day of September, 1981.

Thomas E. Waldrip, Jr.
(locator sign here)
Thomas E. Waldrip, Jr.

Recorder's Stamp

RECEIVED
BLM STATE OFFICE
NOV 2 11 20 AM '81
PHOENIX, ARIZONA

U MC 141863

NOTICE OF LOCATION - LODE MINING CLAIM

TO ALL WHOM IT MAY CONCERN:

The undersigned having complied with the requirements of Title 30, United States Code, Section 28 and the local laws, customs and regulations of the State of Arizona, hereby gives notice that he (she, they) has (have) located the TS# 157 Lode Mining Claim in the (un) surveyed SECT. 1 T. 20S., R. 22E in the Tombstone Mining District in Cochise County, in the State of Arizona, on the 6th day of September, 1981.

The name(s) and post office address(es) of the locator(s) is (are) please print:

Locator(s): Thomas E. Waldrip, Jr. 4426 E. Patricia
Tucson, Arizona 85712

Owner(s): Tombstone Development Co. P. O. Box 1445
Grand Island, Nebraska 68802

The claim is 1,500 feet long and 600 feet wide. The claim runs from the Notice of Location Monument on which this notice is posted 50 feet in a WEST direction to the WEST end line, and 1450 feet in a EAST direction to the EAST end line, along with 50 feet in a NORTH direction to the NORTH side line, and 550 feet in a SOUTH direction to the SOUTH side line. This Notice of Location is posted on the NW corner of the claim. The general course of the lode deposit and premises is from the EAST erly to the WEST erly.

On the ground, each corner and end-center of the claim is marked with its appropriate number by a metal tag affixed to the post embossed with the name of the claim and its number. The description of each corner is as follows (describe the corner(s), such as 4"x 4" wooden post): Post no. 1, 2, 3, 4, 5, & 6 are all 2"x 2" x 5' wooden posts embedded one foot in the ground. Post #1 is the Northwest Corner, Post #2 is the WEST End-Center, Post #3 is the Southwest Corner, Post #4 is the Southeast Corner, Post #5 is the EAST End-Center and Post #6 is the Northeast Corner.

The Location Notice Monument is situated about 2,450 feet SOUTH and 1,450 feet WEST of the NE corner of Sect. 1 Twp. 20 S, Range 22 E.

The claim is located in the following section(s), all of part of which are projected in:

- NE 1/4 of Section 1 Township 20S., Range 22E. G. & S.R.B.M.
- SE 1/4 of Section 1 Township 20S., Range 22E. G. & S.R.B.M.
- 1/4 of Section Township , Range . G. & S.R.B.M.
- 1/4 of Section Township , Range . G. & S.R.B.M.

An exact duplicate of this Notice of Location is on file for record (within 90 days of location as dated herein) with the Cochise County Clerk, in whose jurisdiction this claim is located. All appropriate recording fees have been paid and maps submitted as provided in A.R.S. on lode mining filings.

Dated this 6th day of September, 1981.

Thomas E. Waldrip, Jr.
(locator sign here)
Thomas E. Waldrip, Jr.

Recorder's Stamp

RECEIVED
STATE OFFICE
NOV 2 11 20 AM '81
PHOENIX, ARIZONA

NOTICE OF LOCATION - LODE MINING CLAIM

TO ALL WHOM IT MAY CONCERN:

The undersigned having complied with the requirements of Title 30, United States Code, Section 28 and the local laws, customs and regulations of the State of Arizona, hereby gives notice that he (she, they) has (have) located the TS# 155 Lode Mining Claim in the (un) surveyed Sect. 1 T. 20S., R. 22E in the Tombstone Mining District in Cochise County, in the State of Arizona, on the 6th day of September, 1981.

The name(s) and post office address(es) of the locator(s) is (are) please print:

Locator(s): Thomas E. Waldrip, Jr. 4426 E. Patricia Tucson, Arizona 85712
Owner(s): Tombstone Development Co. P. O. Box 1445 Grand Island, Nebraska 68802

The claim is 1,500 feet long and 600 feet wide. The claim runs from the Notice of Location Monument on which this notice is posted 1,450 feet in a WEST direction to the WEST end line, and 50 feet in a EAST direction to the EAST end line, along with 50 feet in a NORTH direction to the NORTH side line, and 550 feet in a SOUTH direction to the SOUTH side line. This Notice of Location is posted on the NE corner of the claim. The general course of the lode deposit and premises is from the EAST erly to the WEST erly.

On the ground, each corner and end-center of the claim is marked with its appropriate number by a metal tag affixed to the post embossed with the name of the claim and its number. The description of each corner is as follows (describe the corner(s), such as 4"x 4" wooden post): Post no. 1, 2, 3, 4, 5, & 6 are all 2"x 2" x 5' wooden posts embedded one foot in the ground. Post #1 is the Northwest Corner, Post #2 is the WEST End-Center, Post #3 is the Southwest Corner, Post #4 is the Southeast Corner, Post #5 is the EAST End-Center and Post #6 is the Northeast Corner.

The Location Notice Monument is situated about 1850 feet SOUTH and 1,550 feet WEST of the NE corner of Sect. 1 Twp. 20S, Range 22E.

The claim is located in the following section(s), all of part of which are projected in:

- NE 1/4 of Section 1 Township 20S, Range 22E, G. & S.R.B.M.
- NW 1/4 of Section 1 Township 20S, Range 22E, G. & S.R.B.M.
- 1/4 of Section Township , Range , G. & S.R.B.M.
- 1/4 of Section Township , Range , G. & S.R.B.M.

An exact duplicate of this Notice of Location is on file for record (within 90 days of location as dated herein) with the Cochise County Clerk, in whose jurisdiction this claim is located. All appropriate recording fees have been paid and maps submitted as provided in A.R.S. on lode mining filings.

Dated this 6th day of September, 1981.

Thomas E. Waldrip, Jr.
(locator sign here)
Thomas E. Waldrip, Jr.

Recorder's Stamp

RECEIVED
B.L.M. AZ STATE OFFICE
NOV 2 11 20 AM '81
PHOENIX, ARIZONA

NOTICE OF LOCATION - LODE MINING CLAIM

TO ALL WHOM IT MAY CONCERN:

The undersigned having complied with the requirements of Title 30, United States Code, Section 28 and the local laws, customs and regulations of the State of Arizona, hereby gives notice that he (she, they) has (have) located the TS# 156 Lode Mining Claim in the (un) surveyed SECT. 1 T. 20S., R. 22E in the Tombstone Mining District in Cochise County, in the State of Arizona, on the 6th day of September 1981.

The name(s) and post office address(es) of the locator(s) is (are) please print:

Locator(s): Thomas E. Waldrip, Jr. 4426 E. Patricia
Tucson, Arizona 85712

Owner(s): Tombstone Development Co. P. O. Box 1445
Grand Island, Nebraska 68802

The claim is 1,500 feet long and 600 feet wide. The claim runs from the Notice of Location Monument on which this notice is posted 50 feet in a WEST direction to the WEST end line, and 1450 feet in a EAST direction to the EAST end line, along with 50 feet in a NORTH direction to the NORTH side line, and 550 feet in a SOUTH direction to the SOUTH side line. This Notice of Location is posted on the NW corner of the claim. The general course of the lode deposit and premises is from the EAST erly to the WEST erly.

On the ground, each corner and end-center of the claim is marked with its appropriate number by a metal tag affixed to the post embossed with the name of the claim and its number. The description of each corner is as follows (describe the corner(s), such as 4"x 4" wooden post): Post no. 1, 2, 3, 4, 5, & 6 are all 2"x 2" x 5' wooden posts embedded one foot in the ground. Post #1 is the Northwest Corner, Post #2 is the WEST End-Center, Post #3 is the Southwest Corner, Post #4 is the Southeast Corner, Post #5 is the EAST End-Center and Post #6 is the Northeast Corner.

The Location Notice Monument is situated about 1850 feet SOUTH and 1450 feet WEST of the NE corner of Sect. 1 Twp. 20 S, Range 22 E.

The claim is located in the following section(s), all of part of which are projected in:

NE 1/4 of Section 1 Township 20S., Range 22E, G. & S.R.B.M.
 ___ 1/4 of Section ___ Township ___, Range ___, G. & S.R.B.M.
 ___ 1/4 of Section ___ Township ___, Range ___, G. & S.R.B.M.
 ___ 1/4 of Section ___ Township ___, Range ___, G. & S.R.B.M.

An exact duplicate of this Notice of Location is on file for record (within 90 days of location as dated herein) with the Cochise County Clerk, in whose jurisdiction this claim is located. All appropriate recording fees have been paid and maps submitted as provided in A.R.S. on lode mining filings.

Dated this 6th day of September, 1981.

Thomas E. Waldrip, Jr.
(locator sign here)
Thomas E. Waldrip, Jr.

Recorder's Stamp

RECEIVED
BLM AT STATE OFFICE
NOV 2 11 20 AM '81
PHOENIX, ARIZONA

NOTICE OF LOCATION - LODE MINING CLAIM

TO ALL WHOM IT MAY CONCERN:

The undersigned having complied with the requirements of Title 30, United States Code, Section 28 and the local laws, customs and regulations of the State of Arizona, hereby gives notice that he (she, they) has (have) located the TS# 157 Lode Mining Claim in the (un) surveyed Sect. 1 T. 20S., R. 22E in the Tombstone Mining District in Cochise County, in the State of Arizona, on the 6th day of September, 1981.

The name(s) and post office address(es) of the locator(s) is (are) please print:

Locator(s): Thomas E. Waldrip, Jr. 4426 E. Patricia
Tucson, Arizona 85712

Owner(s): Tombstone Development Co. P. O. Box 1445
Grand Island, Nebraska 68802

The claim is 1,500 feet long and 600 feet wide. The claim runs from the Notice of Location Monument on which this notice is posted 1450 feet in a WEST direction to the WEST end line, and 50 feet in a EAST direction to the EAST end line, along with 50 feet in a NORTH direction to the NORTH side line, and 550 feet in a SOUTH direction to the SOUTH side line. This Notice of Location is posted on the NE corner of the claim. The general course of the lode deposit and premises is from the EAST erly to the WEST erly.

On the ground, each corner and end-center of the claim is marked with its appropriate number by a metal tag affixed to the post embossed with the name of the claim and its number. The description of each corner is as follows (describe the corner(s), such as 4"x 4" wooden post): Post no. 1, 2, 3, 4, 5, & 6 are all 2"x 2" x 5' wooden posts embedded one foot in the ground. Post #1 is the Northwest Corner, Post #2 is the WEST End-Center, Post #3 is the Southwest Corner, Post #4 is the Southeast Corner, Post #5 is the EAST End-Center and Post #6 is the Northeast Corner.

The Location Notice Monument is situated about 1,250 feet south and 4,550 feet WEST of the NE corner of Sect. 1 Twp. 20 S, Range 22 E.

The claim is located in the following section(s), all of part of which are projected in:

NE 1/4 of Section 1 Township 20S., Range 22E. G. & S.R.B.M.
NW 1/4 of Section 1 Township 20S., Range 22E. G. & S.R.B.M.
 1/4 of Section Township , Range . G. & S.R.B.M.
 1/4 of Section Township , Range . G. & S.R.B.M.

An exact duplicate of this Notice of Location is on file for record (within 90 days of location as dated herein) with the Cochise County Clerk, in whose jurisdiction this claim is located. All appropriate recording fees have been paid and maps submitted as provided in A.R.S. on lode mining filings.

Dated this 6th day of September, 1981.

Thomas E. Waldrip, Jr.
(locator sign here)
Thomas E. Waldrip, Jr.

Recorder's Stamp

RECEIVED
BLM AZ STATE OFFICE
NOV 2 11 20 AM '81
PHOENIX, ARIZONA

NOTICE OF LOCATION - LODE MINING CLAIM

TO ALL WHOM IT MAY CONCERN:

The undersigned having complied with the requirements of Title 30, United States Code, Section 28 and the local laws, customs and regulations of the State of Arizona, hereby gives notice that he (she,they) has (have) located the TS# 158 Lode Mining Claim in the (un) surveyed Sect. 1 T. 20S., R. 22E in the Tombstone Mining District in Cochise County, in the State of Arizona, on the 6th day of September 1981.

The name(s) and post office address(es) of the locator(s) is (are) please print:

Locator(s): Thomas E. Waldrip, Jr. 4426 E. Patricia
Tucson, Arizona 85712

Owner(s): Tombstone Development Co. P. O. Box 1445
Grand Island, Nebraska 68802

The claim is 1,500 feet long and 600 feet wide. The claim runs from the Notice of Location Monument on which this notice is posted 50 feet in a WEST direction to the WEST end line, and 1450 feet in a EAST direction to the EAST end line, along with 50 feet in a NORTH direction to the NORTH side line, and 550 feet in a SOUTH direction to the SOUTH side line. This Notice of Location is posted on the NW corner of the claim. The general course of the lode deposit and premises is from the EAST erly to the WEST erly.

On the ground, each corner and end-center of the claim is marked with its appropriate number by a metal tag affixed to the post embossed with the name of the claim and its number. The description of each corner is as follows (describe the corner(s), such as 4"x 4" wooden post): Post no. 1, 2, 3, 4, 5, & 6 are all 2"x 2" x 5' wooden posts embedded one foot in the ground. Post #1 is the Northwest Corner, Post #2 is the WEST End-Center, Post #3 is the Southwest Corner, Post #4 is the Southeast Corner, Post #5 is the EAST End-Center and Post #6 is the Northeast Corner.

The Location Notice Monument is situated about 1,250 feet SOUTH and 4450 feet WEST of the NE corner of Sect. 1 Twp. 20 S, Range 22 E.

The claim is located in the following section(s), all of part of which are projected in:

- NE 1/4 of Section 1 Township 20 S, Range 22 E, G. & S.R.B.M.
- 1 /4 of Section _____ Township _____, Range _____, G. & S.R.B.M.
- 1 /4 of Section _____ Township _____, Range _____, G. & S.R.B.M.
- 1 /4 of Section _____ Township _____, Range _____, G. & S.R.B.M.

An exact duplicate of this Notice of Location is on file for record (within 90 days of location as dated herein) with the Cochise County Clerk, in whose jurisdiction this claim is located. All appropriate recording fees have been paid and maps submitted as provided in A.R.S. on lode mining filings.

Dated this 6th day of September, 1981.

Thomas E. Waldrip, Jr.
(locator sign here)
Thomas E. Waldrip, Jr.

Recorder's Stamp

RECEIVED
NOV 2 11 20 AM '81
PHOENIX ARIZONA

NOTICE OF LOCATION - LODE MINING CLAIM

TO ALL WHOM IT MAY CONCERN:

The undersigned having complied with the requirements of Title 30, United States Code, Section 28 and the local laws, customs and regulations of the State of Arizona, hereby gives notice that he (she, they) has (have) located the TS# 159 Lode Mining Claim in the (un) surveyed Sect. 1 T. 20S., R. 22E in the Tombstone Mining District in Cochise County, in the State of Arizona, on the 6th day of September, 1981.

The name(s) and post office address(es) of the locator(s) is (are) please print:

Locator(s): Thomas E. Waldrip, Jr. 4426 E. Patricia
Tucson, Arizona 85712

Owner(s): Tombstone Development Co. P. O. Box 1445
Grand Island, Nebraska 68802

The claim is 1,500 feet long and 600 feet wide. The claim runs from the Notice of Location Monument on which this notice is posted 1,450 feet in a WEST direction to the WEST end line, and 50 feet in a EAST direction to the EAST end line, along with 50 feet in a NORTH direction to the NORTH side line, and 550 feet in a SOUTH direction to the SOUTH side line. This Notice of Location is posted on the NE corner of the claim. The general course of the lode deposit and premises is from the EAST erly to the WEST erly.

On the ground, each corner and end-center of the claim is marked with its appropriate number by a metal tag affixed to the post embossed with the name of the claim and its number. The description of each corner is as follows (describe the corner(s), such as 4"x 4" wooden post): Post no. 1, 2, 3, 4, 5, & 6 are all 2"x 2" x 5' wooden posts embedded one foot in the ground. Post #1 is the Northwest Corner, Post #2 is the WEST End-Center, Post #3 is the Southwest Corner, Post #4 is the Southeast Corner, Post #5 is the EAST End-Center and Post #6 is the Northeast Corner.

The Location Notice Monument is situated about 650 feet SOUTH and 1,550 feet WEST of the NE corner of Sect. 1 Twp. 20 S, Range 22 E.

The claim is located in the following section(s), all of part of which are projected in:

NE 1/4 of Section 1 Township 20S., Range 22E. G. & S.R.B.M.
NW 1/4 of Section 1 Township 20S., Range 22E. G. & S.R.B.M.
1/4 of Section Township , Range G. & S.R.B.M.
1/4 of Section Township , Range G. & S.R.B.M.

An exact duplicate of this Notice of Location is on file for record (within 90 days of location as dated herein) with the Cochise County Clerk, in whose jurisdiction this claim is located. All appropriate recording fees have been paid and maps submitted as provided in A.R.S. on lode mining filings.

Dated this 6th day of September, 1981.

Thomas E. Waldrip, Jr.
(locator sign here)
Thomas E. Waldrip, Jr.

Recorder's Stamp

RECEIVED
BIRMINGHAM STATE OFFICE
NOV 2 11 21 AM '81
PHOENIX, ARIZONA

NOTICE OF LOCATION - LODE MINING CLAIM

TO ALL WHOM IT MAY CONCERN:

The undersigned having complied with the requirements of Title 30, United States Code, Section 28 and the local laws, customs and regulations of the State of Arizona, hereby gives notice that he (she, they) has (have) located the TS# 160 Lode Mining Claim in the (un) surveyed Seet. 1 T. 20S., R. 22E in the Tombstone Mining District in Cochise County, in the State of Arizona, on the 6th day of September, 1981.

The name(s) and post office address(es) of the locator(s) is (are) please print:

Locator(s): Thomas E. Waldrip, Jr. 4426 E. Patricia
Tucson, Arizona 85712

Owner(s): Tombstone Development Co. P. O. Box 1445
Grand Island, Nebraska 68802

The claim is 1,500 feet long and 600 feet wide. The claim runs from the Notice of Location Monument on which this notice is posted 50 feet in a WEST direction to the WEST end line, and 1450 feet in a EAST direction to the EAST end line, along with 50 feet in a NORTH direction to the NORTH side line, and 550 feet in a SOUTH direction to the SOUTH side line. This Notice of Location is posted on the NW corner of the claim. The general course of the lode deposit and premises is from the EAST erly to the WEST erly.

On the ground, each corner and end-center of the claim is marked with its appropriate number by a metal tag affixed to the post embossed with the name of the claim and its number. The description of each corner is as follows (describe the corner(s), such as 4"x 4" wooden post): Post no. 1, 2, 3, 4, 5, & 6 are all 2"x 2" x 5' wooden posts embedded one foot in the ground. Post #1 is the Northwest Corner, Post #2 is the WEST End-Center, Post #3 is the Southwest Corner, Post #4 is the Southeast Corner, Post #5 is the EAST End-Center and Post #6 is the Northeast Corner.

The Location Notice Monument is situated about 650 feet SOUTH and 1450 feet WEST of the NE corner of Sect. 1 Twp. 20S, Range 22E.

The claim is located in the following section(s), all of part of which are projected in:

NE 1/4 of Section 1 Township 20S., Range 22E G. & S.R.B.M.
 ___ 1/4 of Section ___ Township ___, Range ___, G. & S.R.B.M.
 ___ 1/4 of Section ___ Township ___, Range ___, G. & S.R.B.M.
 ___ 1/4 of Section ___ Township ___, Range ___, G. & S.R.B.M.

An exact duplicate of this Notice of Location is on file for record (within 90 days of location as dated herein) with the Cochise County Clerk, in whose jurisdiction this claim is located. All appropriate recording fees have been paid, and maps submitted as provided in A.R.S. on lode mining filings.

Dated this 6th day of September, 1981.

Thomas E. Waldrip, Jr.
(locator sign here)
Thomas E. Waldrip, Jr.

Recorder's Stamp

RECEIVED
B.L.M. AZ STATE OFFICE
NOV 2 11 21 AM '81
PHOENIX, ARIZONA

NOTICE OF LOCATION - LODE MINING CLAIM

TO ALL WHOM IT MAY CONCERN:

The undersigned having complied with the requirements of Title 30, United States Code, Section 28 and the local laws, customs and regulations of the State of Arizona, hereby gives notice that he (she, they) has (have) located the TS# 161 Lode Mining Claim in the (un) surveyed Sect. 1 T. 20S., R. 22E in the Tombstone Mining District in Cochise County, in the State of Arizona, on the 6th day of September 1981.

The name(s) and post office address(es) of the locator(s) is (are) please print:

Locator(s): Thomas E. Waldrip, Jr. 4426 E. Patricia
Tucson, Arizona 85712

Owner(s): Tombstone Development Co. P. O. Box 1445
Grand Island, Nebraska 68802

The claim is 1,500 feet long and 600 feet wide. The claim runs from the Notice of Location Monument on which this notice is posted 1450 feet in a WEST direction to the WEST end line, and 50 feet in a EAST direction to the EAST end line, along with 550 feet in a NORTH direction to the NORTH side line, and 50 feet in a SOUTH direction to the SOUTH side line. This Notice of Location is posted on the SE corner of the claim. The general course of the lode deposit and premises is from the EAST erly to the WEST erly.

On the ground, each corner and end-center of the claim is marked with its appropriate number by a metal tag affixed to the post embossed with the name of the claim and its number. The description of each corner is as follows (describe the corner(s), such as 4"x 4" wooden post): Post no. 1, 2, 3, 4, 5, & 6 are all 2"x 2" x 5' wooden posts embedded one foot in the ground. Post #1 is the Northwest Corner, Post #2 is the WEST End-Center, Post #3 is the Southwest Corner, Post #4 is the Southeast Corner, Post #5 is the EAST End-Center, and Post #6 is the Northeast Corner.

The Location Notice Monument is situated about 550 feet SOUTH and 1,550 feet WEST of the NE corner of Sect. 1 Twp. 20S, Range 22E.

The claim is located in the following section(s), all of part of which are projected in:

- NE 1/4 of Section 1 Township 20S., Range 22E. G. & S.R.B.M.
- NW 1/4 of Section 1 Township 20S., Range 22E. G. & S.R.B.M.
- 1/4 of Section Township , Range . G. & S.R.B.M.
- 1/4 of Section Township , Range . G. & S.R.B.M.

An exact duplicate of this Notice of Location is on file for record (within 90 days of location as dated herein) with the Cochise County Clerk, in whose jurisdiction this claim is located. All appropriate recording fees have been paid and maps submitted as provided in A.R.S. on lode mining filings.

Dated this 6th day of September, 1981.

Thomas E. Waldrip, Jr.
(locator sign here)
Thomas E. Waldrip, Jr.

Recorder's Stamp

RECEIVED
BIA AZ STATE OFFICE
NOV 2 11 21 AM '81
PHOENIX, ARIZONA

A MC 141871

NOTICE OF LOCATION - LODE MINING CLAIM

TO ALL WHOM IT MAY CONCERN:

The undersigned having complied with the requirements of Title 30, United States Code, Section 28 and the local laws, customs and regulations of the State of Arizona, hereby gives notice that he (she, they) has (have) located the TS# 162 Lode Mining Claim in the (un) surveyed Seet. 1 T. 20S., R. 22E in the Tombstone Mining District in Cochise County, in the State of Arizona, on the 6th day of September 1981.

The name(s) and post office address(es) of the locator(s) is (are) please print:

Locator(s): Thomas E. Waldrip, Jr. 4426 E. Patricia Tucson, Arizona 85712

Owner(s): Tombstone Development Co. P. O. Box 1445 Grand Island, Nebraska 68802

The claim is 1,500 feet long and 600 feet wide. The claim runs from the Notice of Location Monument on which this notice is posted 50 feet in a WEST direction to the WEST end line, and 1,450 feet in a EAST direction to the EAST end line, along with 550 feet in a NORTH direction to the NORTH side line, and 50 feet in a SOUTH direction to the SOUTH side line. This Notice of Location is posted on the SW corner of the claim. The general course of the lode deposit and premises is from the EAST erly to the WEST erly.

On the ground, each corner and end-center of the claim is marked with its appropriate number by a metal tag affixed to the post embossed with the name of the claim and its number. The description of each corner is as follows (describe the corner(s), such as 4"x 4" wooden post): Post no. 1, 2, 3, 4, 5, & 6 are all 2"x 2" x 5' wooden posts embedded one foot in the ground. Post #1 is the Northwest Corner, Post #2 is the WEST End-Center, Post #3 is the Southwest Corner, Post #4 is the Southeast Corner, Post #5 is the EAST End-Center and Post #6 is the Northeast Corner.

The Location Notice Monument is situated about 550 feet SOUTH and 1450 feet WEST of the NE corner of Sect. 1 Twp. 20S, Range 22E.

The claim is located in the following section(s), all of part of which are projected in:

- NE 1/4 of Section 1 Township 20S, Range 22E, G. & S.R.B.M.
1/4 of Section _____ Township _____, Range _____, G. & S.R.B.M.
1/4 of Section _____ Township _____, Range _____, G. & S.R.B.M.
1/4 of Section _____ Township _____, Range _____, G. & S.R.B.M.

An exact duplicate of this Notice of Location is on file for record (within 90 days of location as dated herein) with the Cochise County Clerk, in whose jurisdiction this claim is located. All appropriate recording fees have been paid and maps submitted as provided in A.R.S. on lode mining filings.

Dated this 6th day of September, 1981.

Thomas E. Waldrip, Jr. (Locator sign here) Thomas E. Waldrip, Jr.

Recorder's Stamp

RECEIVED
NOV 2 11 21 AM '81
PHOENIX, ARIZONA
BIA AZ STATE OFFICE

NOTICE OF LOCATION - LODE MINING CLAIM

TO ALL WHOM IT MAY CONCERN:

The undersigned having complied with the requirements of Title 30, United States Code, Section 28 and the local laws, customs and regulations of the State of Arizona, hereby gives notice that he (she,they) has (have) located the TS# 163 Lode Mining Claim in the (un) surveyed Sebt. 1 T. 20S., R. 22E in the Tombstone Mining District in Cochise County, in the State of Arizona, on the 6th day of September 1981.

The name(s) and post office address(es) of the locator(s) is (are) please print:

Locator(s): Thomas E. Waldrip, Jr. 4426 E. Patricia Tucson, Arizona 85712

Owner(s): Tombstone Development Co. P. O. Box 1445 Grand Island, Nebraska 68802

The claim is 1,500 feet long and 600 feet wide. The claim runs from the Notice of Location Monument on which this notice is posted 1450 feet in a WEST direction to the WEST end line, and 50 feet in a EAST direction to the EAST end line, along with 550 feet in a NORTH direction to the NORTH side line, and 50 feet in a SOUTH direction to the SOUTH side line. This Notice of Location is posted on the SE corner of the claim. The general course of the lode deposit and premises is from the EAST erly to the WEST erly.

On the ground, each corner and end-center of the claim is marked with its appropriate number by a metal tag affixed to the post embossed with the name of the claim and its number. The description of each corner is as follows (describe the corner(s), such as 4"x 4" wooden post): Post no. 1, 2, 3, 4, 5, & 6 are all 2"x 2" x 5' wooden posts embedded one foot in the ground. Post #1 is the Northwest Corner, Post #2 is the WEST End-Center, Post #3 is the Southwest Corner, Post #4 is the Southeast Corner, Post #5 is the EAST End-Center and Post #6 is the Northeast Corner.

The Location Notice Monument is situated about 5,350 feet SOUTH and 3,050 feet WEST of the NE corner of Sect. 1 Twp. 20 S, Range 22 E.

The claim is located in the following section(s), all of part of which are projected in:

- SW 1/4 of Section 1 Township 20 S., Range 22 E G. & S.R.B.M.
NW 1/4 of Section 12 Township 20 S., Range 22 E G. & S.R.B.M.
1/4 of Section _____ Township _____, Range _____ G. & S.R.B.M.
1/4 of Section _____ Township _____, Range _____ G. & S.R.B.M.

An exact duplicate of this Notice of Location is on file for record (within 90 days of location as dated herein) with the Cochise County Clerk, in whose jurisdiction this claim is located. All appropriate recording fees have been paid and maps submitted as provided in A.R.S. on lode mining filings.

Dated this 6th day of September, 1981.

Thomas E. Waldrip, Jr. (locator sign here) Thomas E. Waldrip, Jr.

Recorder's Stamp

RECEIVED BULLAZ STATE OFFICE NOV 2 11 21 AM '81 PHOENIX, ARIZONA

NOTICE OF LOCATION - LODE MINING CLAIM

TO ALL WHOM IT MAY CONCERN:

The undersigned having complied with the requirements of Title 30, United States Code, Section 28 and the local laws, customs and regulations of the State of Arizona, hereby gives notice that he (she, they) has (have) located the TS# 164 Lode Mining Claim in the (un) surveyed Sebt. 1 T. 20S., R. 22E in the Tombstone Mining District in Cochise County, in the State of Arizona, on the 6th day of September 1981.

The name(s) and post office address(es) of the locator(s) is (are) please print:

Locator(s): Thomas E. Waldrip, Jr. 4426 E. Patricia
Tucson, Arizona 85712

Owner(s): Tombstone Development Co. P. O. Box 1445
Grand Island, Nebraska 68802

The claim is 1,500 feet long and 600 feet wide. The claim runs from the Notice of Location Monument on which this notice is posted 50 feet in a WEST direction to the WEST end line, and 1,450 feet in a EAST direction to the EAST end line, along with 50 feet in a NORTH direction to the NORTH side line, and 550 feet in a SOUTH direction to the SOUTH side line. This Notice of Location is posted on the NW corner of the claim. The general course of the lode deposit and premises is from the EAST erly to the WEST erly.

On the ground, each corner and end-center of the claim is marked with its appropriate number by a metal tag affixed to the post embossed with the name of the claim and its number. The description of each corner is as follows (describe the corner(s), such as 4"x 4" wooden post): Post no. 1, 2, 3, 4, 5, & 6 are all 2"x 2" x 5' wooden posts embedded one foot in the ground. Post #1 is the Northwest Corner, Post #2 is the WEST End-Center, Post #3 is the Southwest Corner, Post #4 is the Southeast Corner, Post #5 is the EAST End-Center and Post #6 is the Northeast Corner.

The Location Notice Monument is situated about 4,250 feet SOUTH and 4,450 feet WEST of the NE corner of Sect. 1 Twp. 20 S, Range 22 E.

The claim is located in the following section(s), all of part of which are projected in:

SW 1/4 of Section 1 Township 20 S., Range 22 E. G. & S.R.B.M.
 1/4 of Section _____ Township _____, Range _____ G. & S.R.B.M.
 1/4 of Section _____ Township _____, Range _____ G. & S.R.B.M.
 1/4 of Section _____ Township _____, Range _____ G. & S.R.B.M.

An exact duplicate of this Notice of Location is on file for record (within 90 days of location as dated herein) with the Cochise County Clerk, in whose jurisdiction this claim is located. All appropriate recording fees have been paid and maps submitted as provided in A.R.S. on lode mining filings.

Dated this 6th day of September, 1981.

Thomas E. Waldrip, Jr.
(locator sign here)
Thomas E. Waldrip, Jr.

Recorder's Stamp

RECEIVED
BUREAU OF STATE OFFICE
NOV 2 11 21 AM '81
PHOENIX, ARIZONA

NOTICE OF LOCATION - LODE MINING CLAIM

TO ALL WHOM IT MAY CONCERN:

The undersigned having complied with the requirements of Title 30, United States Code, Section 28 and the local laws, customs and regulations of the State of Arizona, hereby gives notice that he (she, they) has (have) located the TS# 165 Lode Mining Claim in the (un) surveyed Sett. 1 T. 20S., R. 22E in the Tombstone Mining District in Cochise County, in the State of Arizona, on the 6th day of September, 1981.

The name(s) and post office address(es) of the locator(s) is (are) please print:

Locator(s): Thomas E. Waldrip, Jr. 4426 E. Patricia
Tucson, Arizona 85712

Owner(s): Tombstone Development Co. P. O. Box 1445
Grand Island, Nebraska 68802

The claim is 1,500 feet long and 600 feet wide. The claim runs from the Notice of Location Monument on which this notice is posted 1,450 feet in a WEST direction to the WEST end line, and 50 feet in a EAST direction to the EAST end line, along with 50 feet in a NORTH direction to the NORTH side line, and 550 feet in a SOUTH direction to the SOUTH side line. This Notice of Location is posted on the NE corner of the claim. The general course of the lode deposit and premises is from the EAST erly to the WEST erly.

On the ground, each corner and end-center of the claim is marked with its appropriate number by a metal tag affixed to the post embossed with the name of the claim and its number. The description of each corner is as follows (describe the corner(s), such as 4"x 4" wooden post): Post no. 1, 2, 3, 4, 5, & 6 are all 2"x 2" x 5' wooden posts embedded one foot in the ground. Post #1 is the Northwest Corner, Post #2 is the WEST End-Center, Post #3 is the Southwest Corner, Post #4 is the Southeast Corner, Post #5 is the EAST End-Center and Post #6 is the Northeast Corner.

The Location Notice Monument is situated about 4,250 feet SOUTH and 4,550 feet WEST of the NE corner of Sect. 1 Twp. 20 S, Range 22 E.

The claim is located in the following section(s), all of part of which are projected in:

SW 1/4 of Section 1 Township 20S, Range 22E, G. & S.R.B.M.
SE 1/4 of Section 2 Township 20S, Range 22E, G. & S.R.B.M.
 1/4 of Section Township , Range , G. & S.R.B.M.
 1/4 of Section Township , Range , G. & S.R.B.M.

An exact duplicate of this Notice of Location is on file for record (within 90 days of location as dated herein) with the Cochise County Clerk, in whose jurisdiction this claim is located. All appropriate recording fees have been paid and maps submitted as provided in A.R.S. on lode mining filings.

Dated this 6th day of September, 1981.

Thomas E. Waldrip, Jr.
(locator sign here)
Thomas E. Waldrip, Jr.

Recorder's Stamp

RECEIVED
BLM AZ STATE OFFICE
NOV 2 11 21 AM '81
PHOENIX, ARIZONA

NOTICE OF LOCATION - LODE MINING CLAIM

TO ALL WHOM IT MAY CONCERN:

The undersigned having complied with the requirements of Title 30, United States Code, Section 28 and the local laws, customs and regulations of the State of Arizona, hereby gives notice that he (she, they) has (have) located the TS# 166 Lode Mining Claim in the (un) surveyed Sect. 1 T. 20S., R. 22E in the Tombstone Mining District in Cochise County, in the State of Arizona, on the 16th day of September, 1981.

The name(s) and post office address(es) of the locator(s) is (are) please print:

Locator(s): Thomas E. Waldrip, Jr. 4426 E. Patricia
Tucson, Arizona 85712

Owner(s): Tombstone Development Co. P. O. Box 1445
Grand Island, Nebraska 68802

The claim is 1,500 feet long and 600 feet wide. The claim runs from the Notice of Location Monument on which this notice is posted 50 feet in a WEST direction to the WEST end line, and 1,450 feet in a EAST direction to the EAST end line, along with 50 feet in a NORTH direction to the NORTH side line, and 550 feet in a SOUTH direction to the SOUTH side line. This Notice of Location is posted on the NW corner of the claim. The general course of the lode deposit and premises is from the EAST erly to the WEST erly.

On the ground, each corner and end-center of the claim is marked with its appropriate number by a metal tag affixed to the post embossed with the name of the claim and its number. The description of each corner is as follows (describe the corner(s), such as 4"x 4" wooden post): Post no. 1, 2, 3, 4, 5, & 6 are all 2"x 2" x 5' wooden posts embedded one foot in the ground. Post #1 is the Northwest Corner, Post #2 is the WEST End-Center, Post #3 is the Southwest Corner, Post #4 is the Southeast Corner, Post #5 is the EAST End-Center and Post #6 is the Northeast Corner.

The Location Notice Monument is situated about 3,650 feet SOUTH and 4,450 feet WEST of the NE corner of Sect. 1 Twp. 20S, Range 22E.

The claim is located in the following section(s), all of part of which are projected in:

SW1/4 of Section 1 Township 20S., Range 22E, G. & S.R.B.M.
1/4 of Section _____ Township _____, Range _____, G. & S.R.B.M.
1/4 of Section _____ Township _____, Range _____, G. & S.R.B.M.
1/4 of Section _____ Township _____, Range _____, G. & S.R.B.M.

An exact duplicate of this Notice of Location is on file for record (within 90 days of location as dated herein) with the Cochise County Clerk, in whose jurisdiction this claim is located. All appropriate recording fees have been paid and maps submitted as provided in A.R.S. on lode mining filings.

Dated this 16th day of September, 1981.

Thomas E. Waldrip, Jr.
 (locator sign here)
 Thomas E. Waldrip, Jr.

Recorder's Stamp

RECEIVED
 BLM / AZ STATE OFFICE
 PHOENIX, ARIZONA
 Nov 2 11 21 AM '81

NOTICE OF LOCATION - LODE MINING CLAIM

TO ALL WHOM IT MAY CONCERN:

The undersigned having complied with the requirements of Title 30, United States Code, Section 28 and the local laws, customs and regulations of the State of Arizona, hereby gives notice that he (she, they) has (have) located the TS# 167 Lode Mining Claim in the (un) surveyed SECT. 1 T. 20S., R. 22E in the Tombstone Mining District in Cochise County, in the State of Arizona, on the 6th day of September 1981.

The name(s) and post office address(es) of the locator(s) is (are) please print:

Locator(s): Thomas E. Waldrip, Jr. 4426 E. Patricia Tucson, Arizona 85712

Owner(s): Tombstone Development Co. P. O. Box 1445 Grand Island, Nebraska 68802

The claim is 1,500 feet long and 600 feet wide. The claim runs from the Notice of Location Monument on which this notice is posted 1450 feet in a WEST direction to the WEST end line, and 50 feet in a EAST direction to the EAST end line, along with 50 feet in a NORTH direction to the NORTH side line, and 550 feet in a SOUTH direction to the SOUTH side line. This Notice of Location is posted on the NE corner of the claim. The general course of the lode deposit and premises is from the EAST erly to the WESTERLY.

On the ground, each corner and end-center of the claim is marked with its appropriate number by a metal tag affixed to the post embossed with the name of the claim and its number. The description of each corner is as follows (describe the corner(s), such as 4"x 4" wooden post): Post no. 1, 2, 3, 4, 5, & 6 are all 2"x 2" x 5' wooden posts embedded one foot in the ground. Post #1 is the Northwest Corner, Post #2 is the WEST End-Center, Post #3 is the Southwest Corner, Post #4 is the Southeast Corner, Post #5 is the EAST End-Center and Post #6 is the Northeast Corner.

The Location Notice Monument is situated about 3650 feet SOUTH and 4550 feet WEST of the NE corner of Sect. 1 Twp. 20 S, Range 22 E.

The claim is located in the following section(s), all of part of which are projected in:

- SW 1/4 of Section 1 Township 20S., Range 22E. G. & S.R.B.M.
SE 1/4 of Section 2 Township 20S., Range 22E. G. & S.R.B.M.
1/4 of Section _____ Township _____, Range _____, G. & S.R.B.M.
1/4 of Section _____ Township _____, Range _____, G. & S.R.B.M.

An exact duplicate of this Notice of Location is on file for record (within 90 days of location as dated herein) with the Cochise County Clerk, in whose jurisdiction this claim is located. All appropriate recording fees have been paid and maps submitted as provided in A.R.S. on lode mining filings.

Dated this 6th day of September, 1981.

Thomas E. Waldrip, Jr. (locator sign here) Thomas E. Waldrip, Jr.

Recorder's Stamp

RECEIVED
NOV 2 11 21 AM '81
PHOENIX, ARIZONA

NOTICE OF LOCATION - LODE MINING CLAIM

TO ALL WHOM IT MAY CONCERN:

The undersigned having complied with the requirements of Title 30, United States Code, Section 28 and the local laws, customs and regulations of the State of Arizona, hereby gives notice that he (she, they) has (have) located the TS# 168 Lode Mining Claim in the (un) surveyed Sect. 1 T. 20S., R. 22E in the Tombstone Mining District in Cochise County, in the State of Arizona, on the 6th day of September, 1981.

The name(s) and post office address(es) of the locator(s) is (are) please print:

Locator(s): Thomas E. Waldrip, Jr. 4426 E. Patricia Tucson, Arizona 85712

Owner(s): Tombstone Development Co. P. O. Box 1445 Grand Island, Nebraska 68802

The claim is 1,500 feet long and 600 feet wide. The claim runs from the Notice of Location Monument on which this notice is posted 50 feet in a WEST direction to the WEST end line, and 1,450 feet in a EAST direction to the EAST end line, along with 50 feet in a NORTH direction to the NORTH side line, and 550 feet in a SOUTH direction to the SOUTH side line. This Notice of Location is posted on the NW corner of the claim. The general course of the lode deposit and premises is from the EAST erly to the WEST erly.

On the ground, each corner and end-center of the claim is marked with its appropriate number by a metal tag affixed to the post embossed with the name of the claim and its number. The description of each corner is as follows (describe the corner(s), such as 4"x 4" wooden post): Post no. 1, 2, 3, 4, 5, & 6 are all 2"x 2" x 5' wooden posts embedded one foot in the ground. Post #1 is the Northwest Corner, Post #2 is the WEST End-Center, Post #3 is the Southwest Corner, Post #4 is the Southeast Corner, Post #5 is the EAST End-Center and Post #6 is the Northeast Corner.

The Location Notice Monument is situated about 3,050 feet SOUTH and 4,450 feet WEST of the NE corner of Sect. 1 Twp. 20S, Range 22E.

The claim is located in the following section(s), all of part of which are projected in:

- SW 1/4 of Section 1 Township 20S., Range 22E, G. & S.R.B.M.
1/4 of Section _____ Township _____, Range _____, G. & S.R.B.M.
1/4 of Section _____ Township _____, Range _____, G. & S.R.B.M.
1/4 of Section _____ Township _____, Range _____, G. & S.R.B.M.

An exact duplicate of this Notice of Location is on file for record (within 90 days of location as dated herein) with the Cochise County Clerk, in whose jurisdiction this claim is located. All appropriate recording fees have been paid and maps submitted as provided in A.R.S. on lode mining filings.

Dated this 6th day of September, 1981.

Thomas E. Waldrip, Jr. (locator sign here) Thomas E. Waldrip, Jr.

Recorder's Stamp

RECEIVED BLM AT STATE OFFICE NOV 2 11 21 AM '81 PHOENIX, ARIZONA

NOTICE OF LOCATION - LODE MINING CLAIM

TO ALL WHOM IT MAY CONCERN:

The undersigned having complied with the requirements of Title 30, United States Code, Section 28 and the local laws, customs and regulations of the State of Arizona, hereby gives notice that he (she, they) has (have) located the TS# 169 Lode Mining Claim in the (un) surveyed Sect. 1 T. 20S., R. 22E in the Tombstone Mining District in Cochise County, in the State of Arizona, on the 6th day of September 1981.

The name(s) and post office address(es) of the locator(s) is (are) please print:

Locator(s): Thomas E. Waldrip, Jr. 4426 E. Patricia
Tucson, Arizona 85712

Owner(s): Tombstone Development Co. P. O. Box 1445
Grand Island, Nebraska 68802

The claim is 1,500 feet long and 600 feet wide. The claim runs from the Notice of Location Monument on which this notice is posted 1,450 feet in a WEST direction to the WEST end line, and 50 feet in a EAST direction to the EAST end line, along with 50 feet in a NORTH direction to the NORTH side line, and 550 feet in a SOUTH direction to the SOUTH side line. This Notice of Location is posted on the NE corner of the claim. The general course of the lode deposit and premises is from the EASTERly to the WESTERly.

On the ground, each corner and end-center of the claim is marked with its appropriate number by a metal tag affixed to the post embossed with the name of the claim and its number. The description of each corner is as follows (describe the corner(s), such as 4"x 4" wooden post): Post no. 1, 2, 3, 4, 5, & 6 are all 2"x 2" x 5' wooden posts embedded one foot in the ground. Post #1 is the Northwest Corner, Post #2 is the WEST End-Center, Post #3 is the Southwest Corner, Post #4 is the Southeast Corner, Post #5 is the EAST End-Center and Post #6 is the Northeast Corner.

The Location Notice Monument is situated about 3,050 feet SOUTH and 4,500 feet WEST of the NE corner of Sect. 1 Twp. 20 S, Range 22 E.

The claim is located in the following section(s), all of part of which are projected in:

SW 1/4 of Section 1 Township 20S., Range 22 E, G. & S.R.B.M.
SE 1/4 of Section 2 Township 20S., Range 22 E, G. & S.R.B.M.
 1/4 of Section Township , Range , G. & S.R.B.M.
 1/4 of Section Township , Range , G. & S.R.B.M.

An exact duplicate of this Notice of Location is on file for record (within 90 days of location as dated herein) with the Cochise County Clerk, in whose jurisdiction this claim is located. All appropriate recording fees have been paid, and maps submitted as provided in A.R.S. on lode mining filings.

Dated this 6th day of September, 1981.

Thomas E. Waldrip, Jr.
(locator sign here)
Thomas E. Waldrip, Jr.

Recorder's Stamp

RECEIVED
B.L.H. ASSISTANT OFFICE
NOV 2 11 21 AM '81
PHOENIX, ARIZONA

NOTICE OF LOCATION - LODE MINING CLAIM

TO ALL WHOM IT MAY CONCERN:

The undersigned having complied with the requirements of Title 30, United States Code, Section 28 and the local laws, customs and regulations of the State of Arizona, hereby gives notice that he (she, they) has (have) located the TS# 170 Lode Mining Claim in the (un) surveyed SECT. 1 T. 20S., R. 22E in the Tombstone Mining District in Cochise County, in the State of Arizona, on the 6th day of September 1981.

The name(s) and post office address(es) of the locator(s) is (are) please print:

Locator(s): Thomas E. Waldrip, Jr. 4426 E. Patricia
Tucson, Arizona 85712

Owner(s): Tombstone Development Co. P. O. Box 1445
Grand Island, Nebraska 68802

The claim is 1,500 feet long and 600 feet wide. The claim runs from the Notice of Location Monument on which this notice is posted 50 feet in a WEST direction to the WEST end line, and 1,450 feet in a EAST direction to the EAST end line, along with 50 feet in a NORTH direction to the NORTH side line, and 550 feet in a SOUTH direction to the SOUTH side line. This Notice of Location is posted on the NW corner of the claim. The general course of the lode deposit and premises is from the EASTERly to the WESTERly.

On the ground, each corner and end-center of the claim is marked with its appropriate number by a metal tag affixed to the post embossed with the name of the claim and its number. The description of each corner is as follows (describe the corner(s), such as 4"x 4" wooden post): Post no. 1, 2, 3, 4, 5, & 6 are all 2"x 2" x 5' wooden posts embedded one foot in the ground. Post #1 is the Northwest Corner, Post #2 is the WEST End-Center, Post #3 is the Southwest Corner, Post #4 is the Southeast Corner, Post #5 is the EAST End-Center and Post #6 is the Northeast Corner.

The Location Notice Monument is situated about 2,450 feet SOUTH and 4,450 feet WEST of the NE corner of Sect. 1 Twp. 20S, Range 22E.

The claim is located in the following section(s), all of part of which are projected in:

NW1/4 of Section 1 Township 20S, Range 22E, G. & S.R.B.M.
SW1/4 of Section 1 Township 20S, Range 22E, G. & S.R.B.M.
 1/4 of Section Township , Range , G. & S.R.B.M.
 1/4 of Section Township , Range , G. & S.R.B.M.

An exact duplicate of this Notice of Location is on file for record (within 90 days of location as dated herein) with the Cochise County Clerk, in whose jurisdiction this claim is located. All appropriate recording fees have been paid and maps submitted as provided in A.R.S. on lode mining filings.

Dated this 6th day of September, 1981.

Thomas E. Waldrip, Jr.
(locator sign here)
Thomas E. Waldrip, Jr.

Recorder's Stamp

RECEIVED
BLM AZ STATE OFFICE
NOV 2 11 21 AM '81
PHOENIX, ARIZONA

NOTICE OF LOCATION - LODE MINING CLAIM

TO ALL WHOM IT MAY CONCERN:

The undersigned having complied with the requirements of Title 30, United States Code, Section 28 and the local laws, customs and regulations of the State of Arizona, hereby gives notice that he (she, they) has (have) located the TS# 171 Lode Mining Claim in the (un) surveyed Sect. 1 T. 20S., R. 22E in the Tombstone Mining District in Cochise County, in the State of Arizona, on the 10th day of September 1981.

The name(s) and post office address(es) of the locator(s) is (are) please print:

Locator(s): Thomas E. Waldrip, Jr. 4426 E. Patricia
Tucson, Arizona 85712

Owner(s): Tombstone Development Co. P. O. Box 1445
Grand Island, Nebraska 68802

The claim is 1,500 feet long and 600 feet wide. The claim runs from the Notice of Location Monument on which this notice is posted 1,450 feet in a WEST direction to the WEST end line, and 50 feet in a EAST direction to the EAST end line, along with 50 feet in a NORTH direction to the NORTH side line, and 550 feet in a SOUTH direction to the SOUTH side line. This Notice of Location is posted on the NE corner of the claim. The general course of the lode deposit and premises is from the EAST erly to the WESTERLY.

On the ground, each corner and end-center of the claim is marked with its appropriate number by a metal tag affixed to the post embossed with the name of the claim and its number. The description of each corner is as follows (describe the corner(s), such as 4"x 4" wooden post): Post no. 1, 2, 3, 4, 5, & 6 are all 2"x 2" x 5' wooden posts embedded one foot in the ground. Post #1 is the Northwest Corner, Post #2 is the WEST End-Center, Post #3 is the Southwest Corner, Post #4 is the Southeast Corner, Post #5 is the EAST End-Center and Post #6 is the Northeast Corner.

The Location Notice Monument is situated about 2,450 feet SOUTH and 4,550 feet WEST of the NE corner of Sect. 1 Twp. 20S, Range 22E.

The claim is located in the following section(s), all of part of which are projected in:

NW1/4 of Section 1 Township 20S., Range 22E. G. & S.R.B.M.
SW1/4 of Section 1 Township 20S., Range 22E. G. & S.R.B.M.
NE1/4 of Section 2 Township 20S., Range 22E. G. & S.R.B.M.
SE1/4 of Section 2 Township 20S., Range 22E. G. & S.R.B.M.

An exact duplicate of this Notice of Location is on file for record (within 90 days of location as dated herein) with the Cochise County Clerk, in whose jurisdiction this claim is located. All appropriate recording fees have been paid and maps submitted as provided in A.R.S. on lode mining filings.

Dated this 10th day of September, 1981.

Thomas E. Waldrip, Jr.
(locator sign here)
Thomas E. Waldrip, Jr.

Recorder's Stamp

RECEIVED
BLM AZ STATE OFFICE
NOV 2 11 21 AM '81
PHOENIX, ARIZONA

NOTICE OF LOCATION - LODE MINING CLAIM

TO ALL WHOM IT MAY CONCERN:

The undersigned having complied with the requirements of Title 30, United States Code, Section 28 and the local laws, customs and regulations of the State of Arizona, hereby gives notice that he (she, they) has (have) located the TS# 172 Lode Mining Claim in the (un) surveyed Sect. 1 T. 20S., R. 22E in the Tombstone Mining District in Cochise County, in the State of Arizona on the 6th day of September 1981.

The name(s) and post office address(es) of the locator(s) is (are) please print:

Locator(s): Thomas E. Waldrip, Jr. 4426 E. Patricia Tucson, Arizona 85712

Owner(s): Tombstone Development Co. P. O. Box 1445 Grand Island, Nebraska 68802

The claim is 1,500 feet long and 600 feet wide. The claim runs from the Notice of Location Monument on which this notice is posted 50 feet in a WEST direction to the WEST end line, and 1,450 feet in a EAST direction to the EAST end line, along with 50 feet in a NORTH direction to the NORTH side line, and 550 feet in a SOUTH direction to the SOUTH side line. This Notice of Location is posted on the NW corner of the claim. The general course of the lode deposit and premises is from the EAST erly to the WEST erly.

On the ground, each corner and end-center of the claim is marked with its appropriate number by a metal tag affixed to the post embossed with the name of the claim and its number. The description of each corner is as follows (describe the corner(s), such as 4"x 4" wooden post): Post no. 1, 2, 3, 4, 5, & 6 are all 2"x 2" x 5' wooden posts embedded one foot in the ground. Post #1 is the Northwest Corner, Post #2 is the WEST End-Center, Post #3 is the Southwest Corner, Post #4 is the Southeast Corner, Post #5 is the EAST End-Center and Post #6 is the Northeast Corner.

The Location Notice Monument is situated about 1,850 feet SOUTH and 4,450 feet WEST of the NE corner of Sect. 1 Twp. 20 S, Range 22 E.

The claim is located in the following section(s), all of part of which are projected in:

- NW 1/4 of Section 1 Township 20S., Range 22E, G. & S.R.B.M.
- 1 1/4 of Section Township , Range , G. & S.R.B.M.
- 1/4 of Section Township , Range , G. & S.R.B.M.
- 1/4 of Section Township , Range , G. & S.R.B.M.

An exact duplicate of this Notice of Location is on file for record (within 90 days of location as dated herein) with the Cochise County Clerk, in whose jurisdiction this claim is located. All appropriate recording fees have been paid and maps submitted as provided in A.R.S. on lode mining filings.

Dated this 6th day of September, 1981.

Thomas E. Waldrip, Jr.
(locator sign here)
Thomas E. Waldrip, Jr.

Recorder's Stamp

RECEIVED
B.L.M. AZ STATE OFFICE
NOV 2 11 21 AM '81
PHOENIX, ARIZONA

NOTICE OF LOCATION - LODE MINING CLAIM

TO ALL WHOM IT MAY CONCERN:

The undersigned having complied with the requirements of Title 30, United States Code, Section 28 and the local laws, customs and regulations of the State of Arizona, hereby gives notice that he (she, they) has (have) located the TS# 173 Lode Mining Claim in the (un) surveyed Sect. 1 T. 20S, R. 22E in the Tombstone Mining District in Cochise County, in the State of Arizona, on the 6th day of September, 1981.

The name(s) and post office address(es) of the locator(s) is (are) please print:

Locator(s): Thomas E. Waldrip, Jr. 4426 E. Patricia
Tucson, Arizona 85712

Owner(s): Tombstone Development Co. P. O. Box 1445
Grand Island, Nebraska 68802

The claim is 1,500 feet long and 600 feet wide. The claim runs from the Notice of Location Monument on which this notice is posted 1,450 feet in a WEST direction to the WEST end line, and 50 feet in a EAST direction to the EAST end line, along with 50 feet in a NORTH direction to the NORTH side line, and 550 feet in a SOUTH direction to the SOUTH side line. This Notice of Location is posted on the NE corner of the claim. The general course of the lode deposit and premises is from the EAST erly to the WEST erly.

On the ground, each corner and end-center of the claim is marked with its appropriate number by a metal tag affixed to the post embossed with the name of the claim and its number. The description of each corner is as follows (describe the corner(s), such as 4"x 4" wooden post): Post no. 1, 2, 3, 4, 5, & 6 are all 2"x 2" x 5' wooden posts embedded one foot in the ground. Post #1 is the Northwest Corner, Post #2 is the WEST End-Center, Post #3 is the Southwest Corner, Post #4 is the Southeast Corner, Post #5 is the EAST End-Center and Post #6 is the Northeast Corner.

The Location Notice Monument is situated about 1,850 feet SOUTH and 4,550 feet WEST of the NE corner of Sect. 1 Twp. 20S, Range 22E.

The claim is located in the following section(s), all of part of which are projected in:

NW 1/4 of Section 1 Township 20S, Range 22E, G. & S.R.B.M.
NE 1/4 of Section 2 Township 20S, Range 22E, G. & S.R.B.M.
1 /4 of Section _____ Township _____, Range _____, G. & S.R.B.M.
1 /4 of Section _____ Township _____, Range _____, G. & S.R.B.M.

An exact duplicate of this Notice of Location is on file for record (within 90 days of location as dated herein) with the Cochise County Clerk, in whose jurisdiction this claim is located. All appropriate recording fees have been paid and maps submitted as provided in A.R.S. on lode mining filings.

Dated this 6th day of September, 1981.

Thomas E. Waldrip, Jr.
(locator sign here)
Thomas E. Waldrip, Jr.

Recorder's Stamp

RECEIVED
BUREAU OF STATE OFFICE
NOV 2 11 21 AM '81
PHOENIX, ARIZONA

NOTICE OF LOCATION - LODE MINING CLAIM

TO ALL WHOM IT MAY CONCERN:

The undersigned having complied with the requirements of Title 30, United States Code, Section 28 and the local laws, customs and regulations of the State of Arizona, hereby gives notice that he (she, they) has (have) located the TS# 174 Lode Mining Claim in the (un) surveyed Sect. 1 T. 20S, R. 22E in the Tombstone Mining District in Cochise County, in the State of Arizona, on the 6th day of September, 1981.

The name(s) and post office address(es) of the locator(s) is (are) please print:

Locator(s): Thomas E. Waldrip, Jr. 4426 E. Patricia
Tucson, Arizona 85712

Owner(s): Tombstone Development Co. P. O. Box 1445
Grand Island, Nebraska 68802

The claim is 1,500 feet long and 600 feet wide. The claim runs from the Notice of Location Monument on which this notice is posted 50 feet in a WEST direction to the WEST end line, and 1,450 feet in a EAST direction to the EAST end line, along with 50 feet in a NORTH direction to the NORTH side line, and 550 feet in a SOUTH direction to the SOUTH side line. This Notice of Location is posted on the NW corner of the claim. The general course of the lode deposit and premises is from the EAST erly to the WEST erly.

On the ground, each corner and end-center of the claim is marked with its appropriate number by a metal tag affixed to the post embossed with the name of the claim and its number. The description of each corner is as follows (describe the corner(s), such as 4" x 4" wooden post): Post no. 1, 2, 3, 4, 5, & 6 are all 2" x 2" x 5' wooden posts embedded one foot in the ground. Post #1 is the Northwest Corner, Post #2 is the WEST End-Center, Post #3 is the Southwest Corner, Post #4 is the Southeast Corner, Post #5 is the EAST End-Center and Post #6 is the Northeast Corner.

The Location Notice Monument is situated about 1,500 feet SOUTH and 4,450 feet WEST of the NE corner of Sect. 1 Twp. 20 S, Range 22 E.

The claim is located in the following section(s), all of part of which are projected in:

NW 1/4 of Section 1 Township 20S, Range 22E G. & S.R.B.M.
 ___ 1/4 of Section ___ Township ___, Range ___. G. & S.R.B.M.
 ___ 1/4 of Section ___ Township ___, Range ___. G. & S.R.B.M.
 ___ 1/4 of Section ___ Township ___, Range ___. G. & S.R.B.M.

An exact duplicate of this Notice of Location is on file for record (within 90 days of location as dated herein) with the Cochise County Clerk, in whose jurisdiction this claim is located. All appropriate recording fees have been paid and maps submitted as provided in A.R.S. on lode mining filings.

Dated this 6th day of September, 1981.

Thomas E. Waldrip, Jr.
 (locator sign here)
 Thomas E. Waldrip, Jr.

Recorder's Stamp

RECEIVED
 B.L.M. AZ STATE OFFICE
 NOV 2 11 21 AM '81
 PHOENIX, ARIZONA

NOTICE OF LOCATION - LODE MINING CLAIM

TO ALL WHOM IT MAY CONCERN:

The undersigned having complied with the requirements of Title 30, United States Code, Section 28 and the local laws, customs and regulations of the State of Arizona, hereby gives notice that he (she, they) has (have) located the TS# 175 Lode Mining Claim in the (un) surveyed SECT. 1 T. 20S., R. 22E in the Tombstone Mining District in Cochise County, in the State of Arizona, on the 10th day of September 1981.

The name(s) and post office address(es) of the locator(s) is (are) please print:

Locator(s): Thomas E. Waldrip, Jr. 4426 E. Patricia
Tucson, Arizona 85712

Owner(s): Tombstone Development Co. P. O. Box 1445
Grand Island, Nebraska 68802

The claim is 1,500 feet long and 600 feet wide. The claim runs from the Notice of Location Monument on which this notice is posted 1,450 feet in a WEST direction to the WEST end line, and 50 feet in a EAST direction to the EAST end line, along with 50 feet in a NORTH direction to the NORTH side line, and 550 feet in a SOUTH direction to the SOUTH side line. This Notice of Location is posted on the NE corner of the claim. The general course of the lode deposit and premises is from the EAST erly to the WEST erly.

On the ground, each corner and end-center of the claim is marked with its appropriate number by a metal tag affixed to the post embossed with the name of the claim and its number. The description of each corner is as follows (describe the corner(s), such as 4"x 4" wooden post): Post no. 1, 2, 3, 4, 5, & 6 are all 2"x 2" x 5' wooden posts embedded one foot in the ground. Post #1 is the Northwest Corner, Post #2 is the WEST End-Center, Post #3 is the Southwest Corner, Post #4 is the Southeast Corner, Post #5 is the EAST End-Center and Post #6 is the Northeast Corner.

The Location Notice Monument is situated about 1,250 feet SOUTH and 4,550 feet WEST of the NE corner of Sect. 1 Twp. 20S, Range 22E.

The claim is located in the following section(s), all of part of which are projected in:

- NW 1/4 of Section 1 Township 20S, Range 22E, G. & S.R.B.M.
- NE 1/4 of Section 2 Township 20S, Range 22E, G. & S.R.B.M.
- 1/4 of Section Township , Range , G. & S.R.B.M.
- 1/4 of Section Township , Range , G. & S.R.B.M.

An exact duplicate of this Notice of Location is on file for record (within 90 days of location as dated herein) with the Cochise County Clerk, in whose jurisdiction this claim is located. All appropriate recording fees have been paid and maps submitted as provided in A.R.S. on lode mining filings.

Dated this 10th day of September, 1981.

Thomas E. Waldrip, Jr.
(locator sign here)
Thomas E. Waldrip, Jr.

Recorder's Stamp

RECEIVED
 BLM AZ STATE OFFICE
 NOV 2 11 21 AM '81
 PHOENIX, ARIZONA

NOTICE OF LOCATION - LODE MINING CLAIM

TO ALL WHOM IT MAY CONCERN:

The undersigned having complied with the requirements of Title 30, United States Code, Section 28 and the local laws, customs and regulations of the State of Arizona, hereby gives notice that he (she, they) has (have) located the TS# 176 Lode Mining Claim in the (un) surveyed Sect. 1 T. 20S., R. 22E in the Tombstone Mining District in Cochise County, in the State of Arizona, on the 6th day of September, 1981.

The name(s) and post office address(es) of the locator(s) is (are) please print:

Locator(s): Thomas E. Waldrip, Jr. 4426 E. Patricia
Tucson, Arizona 85712

Owner(s): Tombstone Development Co. P. O. Box 1445
Grand Island, Nebraska 68802

The claim is 1,500 feet long and 600 feet wide. The claim runs from the Notice of Location Monument on which this notice is posted 50 feet in a WEST direction to the WEST end line, and 1,450 feet in a EAST direction to the EAST end line, along with 50 feet in a NORTH direction to the NORTH side line, and 550 feet in a SOUTH direction to the SOUTH side line. This Notice of Location is posted on the NW corner of the claim. The general course of the lode deposit and premises is from the EAST erly to the WEST erly.

On the ground, each corner and end-center of the claim is marked with its appropriate number by a metal tag affixed to the post embossed with the name of the claim and its number. The description of each corner is as follows (describe the corner(s), such as 4"x 4" wooden post): Post no. 1, 2, 3, 4, 5, & 6 are all 2"x 2" x 5' wooden posts embedded one foot in the ground. Post #1 is the Northwest Corner, Post #2 is the WEST End-Center, Post #3 is the Southwest Corner, Post #4 is the Southeast Corner, Post #5 is the EAST End-Center and Post #6 is the Northeast Corner.

The Location Notice Monument is situated about 650 feet SOUTH and 4,450 feet WEST of the NE corner of Sect. 1 Twp. 20S, Range 22E.

The claim is located in the following section(s), all of part of which are projected in:

NW 1/4 of Section 1 Township 20S., Range 22E, G. & S.R.B.M.
 ___ 1/4 of Section ___ Township ___, Range ___, G. & S.R.B.M.
 ___ 1/4 of Section ___ Township ___, Range ___, G. & S.R.B.M.
 ___ 1/4 of Section ___ Township ___, Range ___, G. & S.R.B.M.

An exact duplicate of this Notice of Location is on file for record (within 90 days of location as dated herein) with the Cochise County Clerk, in whose jurisdiction this claim is located. All appropriate recording fees have been paid and maps submitted as provided in A.R.S. on lode mining filings.

Dated this 6th day of September, 1981.

Thomas E. Waldrip, Jr.
(locator sign here)
Thomas E. Waldrip, Jr.

Recorder's Stamp

RECEIVED
B.L.M. AZ STATE OFFICE
NOV 2 11:21 AM '81
TOMBSTONE, ARIZONA

NOTICE OF LOCATION - LODE MINING CLAIM

TO ALL WHOM IT MAY CONCERN:

The undersigned having complied with the requirements of Title 30, United States Code, Section 28 and the local laws, customs and regulations of the State of Arizona, hereby gives notice that he (she, they) has (have) located the TS# 177 Lode Mining Claim in the (un) surveyed Sect. 1 T. 20S, R. 22E in the Tombstone Mining District in Cochise County, in the State of Arizona, on the 6th day of September 1981.

The name(s) and post office address(es) of the locator(s) is (are) please print:

Locator(s): Thomas E. Waldrip, Jr. 4426 E. Patricia
Tucson, Arizona 85712

Owner(s): Tombstone Development Co. P. O. Box 1445
Grand Island, Nebraska 68802

The claim is 1,500 feet long and 600 feet wide. The claim runs from the Notice of Location Monument on which this notice is posted 1,450 feet in a WEST direction to the WEST end line, and 50 feet in a EAST direction to the EAST end line, along with 50 feet in a NORTH direction to the NORTH side line, and 550 feet in a SOUTH direction to the SOUTH side line. This Notice of Location is posted on the NE corner of the claim. The general course of the lode deposit and premises is from the EAST erly to the WEST erly.

On the ground, each corner and end-center of the claim is marked with its appropriate number by a metal tag affixed to the post embossed with the name of the claim and its number. The description of each corner is as follows (describe the corner(s), such as 4"x 4" wooden post): Post no. 1, 2, 3, 4, 5, & 6 are all 2"x 2" x 5' wooden posts embedded one foot in the ground. Post #1 is the Northwest Corner, Post #2 is the WEST End-Center, Post #3 is the Southwest Corner, Post #4 is the Southeast Corner, Post #5 is the EAST End-Center and Post #6 is the Northeast Corner.

The Location Notice Monument is situated about 650 feet SOUTH and 4550 feet WEST of the NE corner of Sect. 1 Twp. 20S, Range 22E.

The claim is located in the following section(s), all of part of which are projected in:

NW 1/4 of Section 1 Township 20S, Range 22E. G. & S.R.B.M.
NE 1/4 of Section 2 Township 20S, Range 22E. G. & S.R.B.M.
 1/4 of Section Township , Range . G. & S.R.B.M.
 1/4 of Section Township , Range . G. & S.R.B.M.

An exact duplicate of this Notice of Location is on file for record (within 90 days of location as dated herein) with the Cochise County Clerk, in whose jurisdiction this claim is located. All appropriate recording fees have been paid and maps submitted as provided in A.R.S. on lode mining filings.

Dated this 6th day of September, 1981.

Thomas E. Waldrip, Jr.
(locator sign here)
Thomas E. Waldrip, Jr.

Recorder's Stamp

RECEIVED
BLM AZ STATE OFFICE
NOV 2 11 21 AM '81
PHOENIX, ARIZONA

NOTICE OF LOCATION - LODE MINING CLAIM

TO ALL WHOM IT MAY CONCERN:

The undersigned having complied with the requirements of Title 30, United States Code, Section 28 and the local laws, customs and regulations of the State of Arizona, hereby gives notice that he (she, they) has (have) located the TS# 178 Lode Mining Claim in the (un) surveyed Sect. 1 T. 20S., R. 22E in the Tombstone Mining District in Cochise County, in the State of Arizona, on the ~~10th~~ day of September, 1981.

The name(s) and post office address(es) of the locator(s) is (are) please print:

Locator(s): Thomas E. Waldrip, Jr. 4426 E. Patricia
Tucson, Arizona 85712

Owner(s): Tombstone Development Co. P. O. Box 1445
Grand Island, Nebraska 68802

The claim is 1,500 feet long and 600 feet wide. The claim runs from the Notice of Location Monument on which this notice is posted 50 feet in a WEST direction to the WEST end line, and 1,450 feet in a EAST direction to the EAST end line, along with 550 feet in a NORTH direction to the NORTH side line, and 50 feet in a SOUTH direction to the SOUTH side line. This Notice of Location is posted on the SW corner of the claim. The general course of the lode deposit and premises is from the EAST erly to the WEST erly.

On the ground, each corner and end-center of the claim is marked with its appropriate number by a metal tag affixed to the post embossed with the name of the claim and its number. The description of each corner is as follows (describe the corner(s), such as 4"x 4" wooden post): Post no. 1, 2, 3, 4, 5, & 6 are all 2"x 2" x 5' wooden posts embedded one foot in the ground. Post #1 is the Northwest Corner, Post #2 is the WEST End-Center, Post #3 is the Southwest Corner, Post #4 is the Southeast Corner, Post #5 is the EAST End-Center and Post #6 is the Northeast Corner.

The Location Notice Monument is situated about 550 feet SOUTH and 4,450 feet WEST of the NE corner of Sect. 1 Twp. 20'S, Range 22 E.

The claim is located in the following section(s), all of part of which are projected in:

- NW 1/4 of Section 1 Township 20S., Range 22 E, G. & S.R.B.M.
- 1 /4 of Section _____ Township _____, Range _____ G. & S.R.B.M.
- 1 /4 of Section _____ Township _____, Range _____ G. & S.R.B.M.
- 1 /4 of Section _____ Township _____, Range _____ G. & S.R.B.M.

An exact duplicate of this Notice of Location is on file for record, (within 90 days of location as dated herein) with the Cochise County Clerk, in whose jurisdiction this claim is located. All appropriate recording fees have been paid and maps submitted as provided in A.R.S. on lode mining filings.

Dated this 6th day of September, 1981.

Thomas E. Waldrip, Jr.
(locator sign here)
Thomas E. Waldrip, Jr.

Recorder's Stamp

RECEIVED
BLM AZ STATE OFFICE
NOV 2 11 21 AM '81
PHOENIX, ARIZONA

NOTICE OF LOCATION - LODE MINING CLAIM

TO ALL WHOM IT MAY CONCERN:

The undersigned having complied with the requirements of Title 30, United States Code, Section 28 and the local laws, customs and regulations of the State of Arizona, hereby gives notice that he (she, they) has (have) located the TS# 179 Lode Mining Claim in the (un) surveyed Sett. / T. 20S., R. 22E in the Tombstone Mining District in Cochise County, in the State of Arizona, on the 6th day of September, 1981.

The name(s) and post office address(es) of the locator(s) is (are) please print:

Locator(s): Thomas E. Waldrip, Jr. 4426 E. Patricia
Tucson, Arizona 85712

Owner(s): Tombstone Development Co. P. O. Box 1445
Grand Island, Nebraska 68802

The claim is 1,500 feet long and 600 feet wide. The claim runs from the Notice of Location Monument on which this notice is posted 1,450 feet in a WEST direction to the WEST end line, and 50 feet in a EAST direction to the EAST end line, along with 550 feet in a NORTH direction to the NORTH side line, and 50 feet in a SOUTH direction to the SOUTH side line. This Notice of Location is posted on the SE corner of the claim. The general course of the lode deposit and premises is from the EAST erly to the WEST erly.

On the ground, each corner and end-center of the claim is marked with its appropriate number by a metal tag affixed to the post embossed with the name of the claim and its number. The description of each corner is as follows (describe the corner(s), such as 4"x 4" wooden post): Post no. 1, 2, 3, 4, 5, & 6 are all 2"x 2" x 5' wooden posts embedded one foot in the ground. Post #1 is the Northwest Corner, Post #2 is the WEST End-Center, Post #3 is the Southwest Corner, Post #4 is the Southeast Corner, Post #5 is the EAST End-Center and Post #6 is the Northeast Corner.

The Location Notice Monument is situated about 550 feet SOUTH and 4,550 feet WEST of the NE corner of Sect. 1 Twp. 20S, Range 22E.

The claim is located in the following section(s), all of part of which are projected in:

- NW 1/4 of Section 1 Township 20S, Range 22E. G. & S.R.B.M.
- NE 1/4 of Section 2 Township 20S, Range 22E. G. & S.R.B.M.
- 1/4 of Section Township , Range . G. & S.R.B.M.
- 1/4 of Section Township , Range . G. & S.R.B.M.

An exact duplicate of this Notice of Location is on file for record (within 90 days of location as dated herein) with the Cochise County Clerk, in whose jurisdiction this claim is located. All appropriate recording fees have been paid and maps submitted as provided in A.R.S. on lode mining filings.

Dated this 6th day of September, 1981.

Thomas E. Waldrip, Jr.
(locator sign here)
Thomas E. Waldrip, Jr.

Recorder's Stamp

RECEIVED
CLERK OF SUPERIOR COURT
NOV 2 11 22 AM '81
PHOENIX, ARIZONA

NOTICE OF LOCATION - LODE MINING CLAIM

TO ALL WHOM IT MAY CONCERN:

The undersigned having complied with the requirements of Title 30, United States Code, Section 28 and the local laws, customs and regulations of the State of Arizona, hereby gives notice that he (she, they) has (have) located the TS# 180 Lode Mining Claim in the (un) surveyed Sect. 21 T. 21S., R. 22E in the Tombstone Mining District in Cochise County, in the State of Arizona, on the 2nd day of September 1981.

The name(s) and post office address(es) of the locator(s) is (are) please print:

Locator(s): Thomas E. Waldrip, Jr. 4426 E. Patricia
Tucson, Arizona 85712

Owner(s): Tombstone Development Co. P. O. Box 1445
Grand Island, Nebraska 68802

The claim is 1,500 feet long and 600 feet wide. The claim runs from the Notice of Location Monument on which this notice is posted 50 feet in a NORTH direction to the NORTH end line, and 1450 feet in a SOUTH direction to the SOUTH end line; along with 50 feet in a WEST direction to the WEST side line, and 550 feet in a EAST direction to the EAST side line. This Notice of Location is posted on the NW corner of the claim. The general course of the lode deposit and premises is from the NORTHerly to the SOUTHerly.

On the ground, each corner and end-center of the claim is marked with its appropriate number by a metal tag affixed to the post embossed with the name of the claim and its number. The description of each corner is as follows (describe the corner(s), such as 4"x 4" wooden post): Post no. 1, 2, 3, 4, 5, & 6 are all 2"x 2" x 5' wooden posts embedded one foot in the ground. Post #1 is the Northwest Corner, Post #2 is the NORTH End-Center, Post #3 is the Southwest Corner, Post #4 is the Southeast Corner, Post #5 is the SOUTH End-Center and Post #6 is the Northeast Corner.

The Location Notice Monument is situated about 1300 feet NORTH and feet WEST of the SE corner of Sect. 21 Twp. 21S, Range 22E.

The claim is located in the following section(s), all of part of which are projected in:

- SE 1/4 of Section 21 Township 21S, Range 22E, G. & S.R.B.M.
- NE 1/4 of Section 28 Township 21S, Range 22E, G. & S.R.B.M.
- 1/4 of Section Township , Range , G. & S.R.B.M.
- 1/4 of Section Township , Range , G. & S.R.B.M.

An exact duplicate of this Notice of Location is on file for record (within 90 days of location as dated herein) with the Cochise County Clerk, in whose jurisdiction this claim is located. All appropriate recording fees have been paid and maps submitted as provided in A.R.S. on lode mining filings.

Dated this 2nd day of September, 1981.

Thomas E. Waldrip, Jr.
(locator sign here)
Thomas E. Waldrip, Jr.

Recorder's Stamp

RECEIVED
 BLM AZ STATE OFFICE
 NOV 2 11 22 AM '81
 PHOENIX, ARIZONA

NOTICE OF LOCATION - LODE MINING CLAIM

TO ALL WHOM IT MAY CONCERN:

The undersigned having complied with the requirements of Title 30, United States Code, Section 28 and the local laws, customs and regulations of the State of Arizona, hereby gives notice that he (she, they) has (have) located the TS# 181 Lode Mining Claim in the (un) surveyed SECT. 21 T. 21S., R. 22E in the Tombstone Mining District in Cochise County, in the State of Arizona, on the 2nd day of September, 1981.

The name(s) and post office address(es) of the locator(s) is (are) please print:

Locator(s): Thomas E. Waldrip, Jr. 4426 E. Patricia Tucson, Arizona 85712

Owner(s): Tombstone Development Co. P. O. Box 1445 Grand Island, Nebraska 68802

The claim is 1,500 feet long and 600 feet wide. The claim runs from the Notice of Location Monument on which this notice is posted 1450 feet in a NORTH direction to the NORTH end line, and 50 feet in a SOUTH direction to the SOUTH end line, along with 50 feet in a WEST direction to the WEST side line, and 550 feet in a EAST direction to the EAST side line. This Notice of Location is posted on the SW corner of the claim. The general course of the lode deposit and premises is from the NORTH erly to the SOUTHerly.

On the ground, each corner and end-center of the claim is marked with its appropriate number by a metal tag affixed to the post embossed with the name of the claim and its number. The description of each corner is as follows (describe the corner(s), such as 4"x 4" wooden post): Post no. 1, 2, 3, 4, 5, & 6 are all 2"x 2" x 5' wooden posts embedded one foot in the ground. Post #1 is the Northwest Corner, Post #2 is the NORTH End-Center, Post #3 is the Southwest Corner, Post #4 is the Southeast Corner, Post #5 is the SOUTH End-Center and Post #6 is the Northeast Corner.

The Location Notice Monument is situated about 1400 feet NORTH and feet WEST of the SE corner of Sect. 21 Twp. 21S, Range 22E.

The claim is located in the following section(s), all of part of which are projected in:

- SE 1/4 of Section 21 Township 21S, Range 22E, G. & S.R.B.M.
NE 1/4 of Section 21 Township 21S, Range 22E, G. & S.R.B.M.
1/4 of Section Township , Range , G. & S.R.B.M.
1/4 of Section Township , Range , G. & S.R.B.M.

An exact duplicate of this Notice of Location is on file for record (within 90 days of location as dated herein) with the Cochise County Clerk, in whose jurisdiction this claim is located. All appropriate recording fees have been paid and maps submitted as provided in A.R.S. on lode mining filings.

Dated this 2nd day of September, 1981.

Thomas E. Waldrip, Jr. (locator sign here) Thomas E. Waldrip, Jr.

Recorder's Stamp

RECEIVED BLM AZ STATE OFFICE PHOENIX, ARIZONA NOV 2 11 22 AM '81

NOTICE OF LOCATION - LODE MINING CLAIM

TO ALL WHOM IT MAY CONCERN:

The undersigned having complied with the requirements of Title 30, United States Code, Section 28 and the local laws, customs and regulations of the State of Arizona, hereby gives notice that he (she, they) has (have) located the TS# 182 Lode Mining Claim in the (un) surveyed SEct. 21 T. 21S., R. 22E in the Tombstone Mining District in Cochise County, in the State of Arizona, on the 2nd day of September, 1981.

The name(s) and post office address(es) of the locator(s) is (are) please print:

Locator(s): Thomas E. Waldrip, Jr. 4426 E. Patricia
Tucson, Arizona 85712

Owner(s): Tombstone Development Co. P. O. Box 1445
Grand Island, Nebraska 68802

The claim is 1,500 feet long and 600 feet wide. The claim runs from the Notice of Location Monument on which this notice is posted 50 feet in a NORTH direction to the NORTH end line, and 1450 feet in a SOUTH direction to the SOUTH end line, along with 550 feet in a WEST direction to the WEST side line, and 50 feet in a EAST direction to the EAST side line. This Notice of Location is posted on the NE corner of the claim. The general course of the lode deposit and premises is from the NORTHerly to the southerly.

On the ground, each corner and end-center of the claim is marked with its appropriate number by a metal tag affixed to the post embossed with the name of the claim and its number. The description of each corner is as follows (describe the corner(s), such as 4"x 4" wooden post): Post no. 1, 2, 3, 4, 5, & 6 are all 2"x 2" x 5' wooden posts embedded one foot in the ground. Post #1 is the Northwest Corner, Post #2 is the NORTH End-Center, Post #3 is the Southwest Corner, Post #4 is the Southeast Corner, Post #5 is the SOUTH End-Center and Post #6 is the Northeast Corner.

The Location Notice Monument is situated about 1300 feet NORTH and 50 feet WEST of the SE corner of Sect. 21 Twp. 21S, Range 22E.

The claim is located in the following section(s), all of part of which are projected in:

SE 1/4 of Section 21 Township 21S, Range 22E, G. & S.R.B.M.
NE 1/4 of Section 28 Township 21S, Range 22E, G. & S.R.B.M.
 1/4 of Section Township , Range , G. & S.R.B.M.
 1/4 of Section Township , Range , G. & S.R.B.M.

An exact duplicate of this Notice of Location is on file for record (within 90 days of location as dated herein) with the Cochise County Clerk, in whose jurisdiction this claim is located. All appropriate recording fees have been paid and maps submitted as provided in A.R.S. on lode mining filings.

Dated this 2nd day of September, 1981.

Thomas E. Waldrip, Jr.
(locator sign here)
Thomas E. Waldrip, Jr.

Recorder's Stamp

RECEIVED
BLM AZ STATE OFFICE
NOV 2 11 22 AM '81
PHOENIX, ARIZONA

NOTICE OF LOCATION - LODE MINING CLAIM

TO ALL WHOM IT MAY CONCERN:

The undersigned having complied with the requirements of Title 30, United States Code, Section 28 and the local laws, customs and regulations of the State of Arizona, hereby gives notice that he (she, they) has (have) located the TS# 183 Lode Mining Claim in the (un) surveyed Sect. 21 T. 21S., R. 22E in the Tombstone Mining District in Cochise County, in the State of Arizona, on the 2nd day of September, 1981.

The name(s) and post office address(es) of the locator(s) is (are) please print:

Locator(s): Thomas E. Waldrip, Jr. 4426 E. Patricia
Tucson, Arizona 85712

Owner(s): Tombstone Development Co. P. O. Box 1445
Grand Island, Nebraska 68802

The claim is 1,500 feet long and 600 feet wide. The claim runs from the Notice of Location Monument on which this notice is posted 1450 feet in a NORTH direction to the NORTH end line, and 50 feet in a SOUTH direction to the SOUTH end line, along with 550 feet in a WEST direction to the WEST side line, and 50 feet in a EAST direction to the EAST side line. This Notice of Location is posted on the SE corner of the claim. The general course of the lode deposit and premises is from the NORTH erly to the SOUTH erly.

On the ground, each corner and end-center of the claim is marked with its appropriate number by a metal tag affixed to the post embossed with the name of the claim and its number. The description of each corner is as follows (describe the corner(s), such as 4"x 4" wooden post): Post no. 1, 2, 3, 4, 5, & 6 are all 2"x 2" x 5' wooden posts embedded one foot in the ground. Post #1 is the Northwest Corner, Post #2 is the NORTH End-Center, Post #3 is the Southwest Corner, Post #4 is the Southeast Corner, Post #5 is the SOUTH End-Center and Post #6 is the Northeast Corner.

The Location Notice Monument is situated about 1,400 feet NORTH and feet WEST of the SE corner of Sect. 21 Twp. 21S, Range 22E.

The claim is located in the following section(s), all of part of which are projected in:

SE 1/4 of Section 21 Township 21S, Range 22E, G. & S.R.B.M.
NE 1/4 of Section 21 Township 21S, Range 22E, G. & S.R.B.M.
 1/4 of Section Township , Range , G. & S.R.B.M.
 1/4 of Section Township , Range , G. & S.R.B.M.

An exact duplicate of this Notice of Location is on file for record (within 90 days of location as dated herein) with the Cochise County Clerk, in whose jurisdiction this claim is located. All appropriate recording fees have been paid, and maps submitted as provided in A.R.S. on lode mining filings.

Dated this 2nd day of September, 1981.

Thomas E. Waldrip, Jr.
(locator sign here)
Thomas E. Waldrip, Jr.

Recorder's Stamp

RECEIVED
B.L.M. AZ STATE OFFICE
NOV 2 11 22 AM '81
PHOENIX ARIZONA

NOTICE OF LOCATION - LODE MINING CLAIM

TO ALL WHOM IT MAY CONCERN:

The undersigned having complied with the requirements of Title 30, United States Code, Section 28 and the local laws, customs and regulations of the State of Arizona, hereby gives notice that he (she, they) has (have) located the TS# 184 Lode Mining Claim in the (un) surveyed Sect. 21 T. 21S., R. 22E in the Tombstone Mining District in Cochise County, in the State of Arizona, on the 2nd day of September 1981.

The name(s) and post office address(es) of the locator(s) is (are) please print:

Locator(s): Thomas E. Waldrip, Jr. 4426 E. Patricia
Tucson, Arizona 85712

Owner(s): Tombstone Development Co. P. O. Box 1445
Grand Island, Nebraska 68802

The claim is 1,500 feet long and 600 feet wide. The claim runs from the Notice of Location Monument on which this notice is posted 50 feet in a NORTH direction to the NORTH end line, and 1450 feet in a SOUTH direction to the SOUTH end line, along with 550 feet in a WEST direction to the WEST side line, and 50 feet in a EAST direction to the EAST side line. This Notice of Location is posted on the NE corner of the claim. The general course of the lode deposit and premises is from the NORTH erly to the SOUTH erly.

On the ground, each corner and end-center of the claim is marked with its appropriate number by a metal tag affixed to the post embossed with the name of the claim and its number. The description of each corner is as follows (describe the corner(s), such as 4"x 4" wooden post): Post no. 1, 2, 3, 4, 5, & 6 are all 2"x 2" x 5' wooden posts embedded one foot in the ground. Post #1 is the Northwest Corner, Post #2 is the NORTH End-Center, Post #3 is the Southwest Corner, Post #4 is the Southeast Corner, Post #5 is the SOUTH End-Center and Post #6 is the Northeast Corner.

The Location Notice Monument is situated about 1300 feet NORTH and feet WEST of the SE corner of Sect. 21 Twp. 21S., Range 22E.

The claim is located in the following section(s), all of part of which are projected in:

SE 1/4 of Section 21 Township 21S., Range 22E, G. & S.R.B.M.
NE 1/4 of Section 28 Township 21S., Range 22E, G. & S.R.B.M.
 1/4 of Section Township , Range , G. & S.R.B.M.
 1/4 of Section Township , Range , G. & S.R.B.M.

An exact duplicate of this Notice of Location is on file for record (within 90 days of location as dated herein) with the Cochise County Clerk, in whose jurisdiction this claim is located. All appropriate recording fees have been paid and maps submitted as provided in A.R.S. on lode mining filings.

Dated this 2nd day of September, 1981.

Thomas E. Waldrip, Jr.
(locator sign here)
Thomas E. Waldrip, Jr.

Recorder's Stamp

RECEIVED
BUREAU OF STATE OFFICE
NOV 2 11 22 AM '81
PHOENIX, ARIZONA

NOTICE OF LOCATION - LODE MINING CLAIM

TO ALL WHOM IT MAY CONCERN:

The undersigned having complied with the requirements of Title 30, United States Code, Section 28 and the local laws, customs and regulations of the State of Arizona, hereby gives notice that he (she, they) has (have) located the TS# 185 Lode Mining Claim in the (un) surveyed Sect. 21 T. 21S., R. 22E in the Tombstone Mining District in Cochise County, in the State of Arizona, on the 2nd day of September 1981.

The name(s) and post office address(es) of the locator(s) is (are) please print:

Locator(s): Thomas E. Waldrip, Jr. 4426 E. Patricia
Tucson, Arizona 85712

Owner(s): Tombstone Development Co. P. O. Box 1445
Grand Island, Nebraska 68802

The claim is 1,500 feet long and 600 feet wide. The claim runs from the Notice of Location Monument on which this notice is posted 1450 feet in a NORTH direction to the NORTH end line, and 50 feet in a SOUTH direction to the SOUTH end line, along with _____ feet in a WEST direction to the WEST side line, and _____ feet in a EAST direction to the EAST side line. This Notice of Location is posted on the _____ corner of the claim. The general course of the lode deposit and premises is from the NORTH erly to the SOUTH erly.

On the ground, each corner and end-center of the claim is marked with its appropriate number by a metal tag affixed to the post embossed with the name of the claim and its number. The description of each corner is as follows (describe the corner(s), such as 4"x 4" wooden post): Post no. 1, 2, 3, 4, 5, & 6 are all 2"x 2" x 5' wooden posts embedded one foot in the ground. Post #1 is the Northwest Corner, Post #2 is the NORTH End-Center, Post #3 is the Southwest Corner, Post #4 is the Southeast Corner, Post #5 is the SOUTH End-Center and Post #6 is the Northeast Corner.

The Location Notice Monument is situated about 1,400 feet NORTH and _____ feet WEST of the SE corner of Sect. 21 Twp. 21S, Range 22E.

The claim is located in the following section(s), all of part of which are projected in:

SE 1/4 of Section 21 Township 21S, Range 22E, G. & S.R.B.M.
NE 1/4 of Section 21 Township 21S, Range 22E, G. & S.R.B.M.
____ 1/4 of Section _____ Township _____, Range _____, G. & S.R.B.M.
____ 1/4 of Section _____ Township _____, Range _____, G. & S.R.B.M.

An exact duplicate of this Notice of Location is on file for record (within 90 days of location as dated herein) with the Cochise County Clerk, in whose jurisdiction this claim is located. All appropriate recording fees have been paid and maps submitted as provided in A.R.S. on lode mining filings.

Dated this 2nd day of September, 1981.

Thomas E. Waldrip, Jr.
(locator sign here)
Thomas E. Waldrip, Jr.

Recorder's Stamp

RECEIVED
BLM AZ STATE OFFICE
NOV 2 11 22 AM '81
PHOENIX, ARIZONA

NOTICE OF LOCATION - LODE MINING CLAIM

TO ALL WHOM IT MAY CONCERN:

The undersigned having complied with the requirements of Title 30, United States Code, Section 28 and the local laws, customs and regulations of the State of Arizona, hereby gives notice that he (she, they) has (have) located the TS# 186 Lode Mining Claim in the (un) surveyed Sebt. 21 T. 21S., R. 22E in the Tombstone Mining District in Cochise County, in the State of Arizona, on the 2nd day of September, 1981.

The name(s) and post office address(es) of the locator(s) is (are) please print:

Locator(s): Thomas E. Waldrip, Jr. 4426 E. Patricia
Tucson, Arizona 85712

Owner(s): Tombstone Development Co. P. O. Box 1445
Grand Island, Nebraska 68802

The claim is 1,500 feet long and 600 feet wide. The claim runs from the Notice of Location Monument on which this notice is posted 50 feet in a NORTH direction to the NORTH end line, and 1450 feet in a SOUTH direction to the SOUTH end line, along with 550 feet in a WEST direction to the WEST side line, and 50 feet in a EAST direction to the EAST side line. This Notice of Location is posted on the NE corner of the claim. The general course of the lode deposit and premises is from the NORTH erly to the SOUTH erly.

On the ground, each corner and end-center of the claim is marked with its appropriate number by a metal tag affixed to the post embossed with the name of the claim and its number. The description of each corner is as follows (describe the corner(s), such as 4"x 4" wooden post): Post no. 1, 2, 3, 4, 5, & 6 are all 2"x 2" x 5' wooden posts embedded one foot in the ground. Post #1 is the Northwest Corner, Post #2 is the NORTH End-Center, Post #3 is the Southwest Corner, Post #4 is the Southeast Corner, Post #5 is the SOUTH End-Center and Post #6 is the Northeast Corner.

The Location Notice Monument is situated about 1300 feet NORTH and feet WEST of the SE corner of Sect. 21 Twp. 21S, Range 22E.

The claim is located in the following section(s), all of part of which are projected in:

SE 1/4 of Section 21 Township 21S, Range 22E, G. & S.R.B.M.
NE 1/4 of Section 28 Township 21S, Range 22E, G. & S.R.B.M.
 1/4 of Section Township , Range , G. & S.R.B.M.
 1/4 of Section Township , Range , G. & S.R.B.M.

An exact duplicate of this Notice of Location is on file for record (within 90 days of location as dated herein) with the Cochise County Clerk, in whose jurisdiction this claim is located. All appropriate recording fees have been paid and maps submitted as provided in A.R.S. on lode mining filings.

Dated this 2nd day of September, 1981.

Thomas E. Waldrip, Jr.
(locator sign here)
Thomas E. Waldrip, Jr.

Recorder's Stamp

RECEIVED
BLM AZ STATE OFFICE
NOV 2 11 22 AM '81
PHOENIX, ARIZONA

NOTICE OF LOCATION - LODE MINING CLAIM

TO ALL WHOM IT MAY CONCERN:

The undersigned having complied with the requirements of Title 30, United States Code, Section 28 and the local laws, customs and regulations of the State of Arizona, hereby gives notice that he (she, they) has (have) located the TS# 187 Lode Mining Claim in the (un) surveyed Seet. 21 T. 21S., R. 22E in the Tombstone Mining District in Cochise County, in the State of Arizona, on the 2nd day of September, 1981.

The name(s) and post office address(es) of the locator(s) is (are) please print:

Locator(s): Thomas E. Waldrip, Jr. 4426 E. Patricia
Tucson, Arizona 85712

Owner(s): Tombstone Development Co. P. O. Box 1445
Grand Island, Nebraska 68802

The claim is 1,500 feet long and 600 feet wide. The claim runs from the Notice of Location Monument on which this notice is posted 1450 feet in a NORTH direction to the NORTH end line, and 50 feet in a SOUTH direction to the SOUTH end line, along with _____ feet in a WEST direction to the WEST side line, and _____ feet in a EAST direction to the EAST side line. This Notice of Location is posted on the _____ corner of the claim. The general course of the lode deposit and premises is from the NORTHerly to the SOUTHerly.

On the ground, each corner and end-center of the claim is marked with its appropriate number by a metal tag affixed to the post embossed with the name of the claim and its number. The description of each corner is as follows (describe the corner(s), such as 4"x 4" wooden post): Post no. 1, 2, 3, 4, 5, & 6 are all 2"x 2" x 5' wooden posts embedded one foot in the ground. Post #1 is the Northwest Corner, Post #2 is the NORTH End-Center, Post #3 is the Southwest Corner, Post #4 is the Southeast Corner, Post #5 is the SOUTH End-Center and Post #6 is the Northeast Corner.

The Location Notice Monument is situated about 1,400 feet NORTH and _____ feet WEST of the SE corner of Sect. 21 Twp. 21S, Range 22E.

The claim is located in the following section(s), all of part of which are projected in:

SE 1/4 of Section 21 Township 21S, Range 22E, G. & S.R.B.M.
NE 1/4 of Section 21 Township 21S, Range 22E, G. & S.R.B.M.
____ 1/4 of Section _____ Township _____, Range _____, G. & S.R.B.M.
____ 1/4 of Section _____ Township _____, Range _____, G. & S.R.B.M.

An exact duplicate of this Notice of Location is on file for record (within 90 days of location as dated herein) with the Cochise County Clerk, in whose jurisdiction this claim is located. All appropriate recording fees have been paid and maps submitted as provided in A.R.S. on lode mining filings.

Dated this 2nd day of September, 1981.

Thomas E. Waldrip Jr.
(locator sign here)
Thomas E. Waldrip, Jr.

Recorder's Stamp

RECEIVED
BLM AZ STATE OFFICE
NOV 2 11 22 AM '81
PHOENIX, ARIZONA

NOTICE OF LOCATION - LODE MINING CLAIM

TO ALL WHOM IT MAY CONCERN:

The undersigned having complied with the requirements of Title 30, United States Code, Section 28 and the local laws, customs and regulations of the State of Arizona, hereby gives notice that he (she, they) has (have) located the TS# 188 Lode Mining Claim in the (un) surveyed Sect. 21 T. 21S., R. 22E in the Tombstone Mining District in Cochise County, in the State of Arizona, on the 2nd day of September, 1981.

The name(s) and post office address(es) of the locator(s) is (are) please print:

Locator(s): Thomas E. Waldrip, Jr. 4426 E. Patricia
Tucson, Arizona 85712

Owner(s): Tombstone Development Co. P. O. Box 1445
Grand Island, Nebraska 68802

The claim is 1,500 feet long and 600 feet wide. The claim runs from the Notice of Location Monument on which this notice is posted 50 feet in a NORTH direction to the NORTH end line, and 1450 feet in a SOUTH direction to the SOUTH end line, along with 550 feet in a WEST direction to the WEST side line, and 50 feet in a EAST direction to the EAST side line. This Notice of Location is posted on the NE corner of the claim. The general course of the lode deposit and premises is from the NORTH erly to the SOUTH erly.

On the ground, each corner and end-center of the claim is marked with its appropriate number by a metal tag affixed to the post embossed with the name of the claim and its number. The description of each corner is as follows (describe the corner(s), such as 4"x 4" wooden post): Post no. 1, 2, 3, 4, 5, & 6 are all 2"x 2" x 5' wooden posts embedded one foot in the ground. Post #1 is the Northwest Corner, Post #2 is the NORTH End-Center, Post #3 is the Southwest Corner, Post #4 is the Southeast Corner, Post #5 is the SOUTH End-Center and Post #6 is the Northeast Corner.

The Location Notice Monument is situated about 1300 feet NORTH and feet WEST of the SE corner of Sect. 21 Twp. 21S, Range 22E.

The claim is located in the following section(s), all of part of which are projected in:

SE 1/4 of Section 21 Township 21S, Range 22E, G. & S.R.B.M.
SW 1/4 of Section 21 Township 21S, Range 22E, G. & S.R.B.M.
NE 1/4 of Section 28 Township 21S, Range 22E, G. & S.R.B.M.
NW 1/4 of Section 28 Township 21S, Range 22E, G. & S.R.B.M.

An exact duplicate of this Notice of Location is on file for record (within 90 days of location as dated herein) with the Cochise County Clerk, in whose jurisdiction this claim is located. All appropriate recording fees have been paid and maps submitted as provided in A.R.S. on lode mining filings.

Dated this 2nd day of September, 1981.

Thomas E. Waldrip, Jr.
(locator sign here)

Thomas E. Waldrip, Jr.

Recorder's Stamp

RECEIVED
BLM AZ STATE OFFICE
NOV 21 11 22 AM '81
PHOENIX, ARIZONA

NOTICE OF LOCATION - LODE MINING CLAIM

TO ALL WHOM IT MAY CONCERN:

The undersigned having complied with the requirements of Title 30, United States Code, Section 28 and the local laws, customs and regulations of the State of Arizona, hereby gives notice that he (she, they) has (have) located the TS# 189 Lode Mining Claim in the (un) surveyed Sect. 21 T. 21S., R. 22E in the Tombstone Mining District in Cochise County, in the State of Arizona, on the 7th day of September 1981.

The name(s) and post office address(es) of the locator(s) is (are) please print:

Locator(s): Thomas E. Waldrip, Jr. 4426 E. Patricia
Tucson, Arizona 85712

Owner(s): Tombstone Development Co. P. O. Box 1445
Grand Island, Nebraska 68802

The claim is 1,500 feet long and 600 feet wide. The claim runs from the Notice of Location Monument on which this notice is posted 1450 feet in a NORTH direction to the NORTH end line, and 50 feet in a SOUTH direction to the SOUTH end line, along with _____ feet in a WEST direction to the WEST side line, and _____ feet in a EAST direction to the EAST side line. This Notice of Location is posted on the _____ corner of the claim. The general course of the lode deposit and premises is from the NORTH erly to the SOUTH erly.

On the ground, each corner and end-center of the claim is marked with its appropriate number by a metal tag affixed to the post embossed with the name of the claim and its number. The description of each corner is as follows (describe the corner(s), such as 4"x 4" wooden post): Post no. 1, 2, 3, 4, 5, & 6 are all 2"x 2" x 5' wooden posts embedded one foot in the ground. Post #1 is the Northwest Corner, Post #2 is the NORTH End-Center, Post #3 is the Southwest Corner, Post #4 is the Southeast Corner, Post #5 is the SOUTH End-Center and Post #6 is the Northeast Corner.

The Location Notice Monument is situated about 1,400 feet NORTH and _____ feet WEST of the SE corner of Sect. 21 Twp. 21S, Range 22E.

The claim is located in the following section(s), all of part of which are projected in:

SE 1/4 of Section 21 Township 21S, Range 22E, G. & S.R.B.M.
SW 1/4 of Section 21 Township 21S, Range 22E, G. & S.R.B.M.
NE 1/4 of Section 21 Township 21S, Range 22E, G. & S.R.B.M.
NW 1/4 of Section 21 Township 21S, Range 22E, G. & S.R.B.M.

An exact duplicate of this Notice of Location is on file for record (within 90 days of location as dated herein) with the Cochise County Clerk, in whose jurisdiction this claim is located. All appropriate recording fees have been paid and maps submitted as provided in A.R.S. on lode mining filings.

Dated this 7th day of September, 1981.

Thomas E. Waldrip, Jr.
(locator sign here)
Thomas E. Waldrip, Jr.

Recorder's Stamp

RECEIVED
BLM STATE OFFICE
NOV 2 11 22 AM '81
PHOENIX, ARIZONA

NOTICE OF LOCATION - LODE MINING CLAIM

TO ALL WHOM IT MAY CONCERN:

The undersigned having complied with the requirements of Title 30, United States Code, Section 28 and the local laws, customs and regulations of the State of Arizona, hereby gives notice that he (she, they) has (have) located the TS# 190 Lode Mining Claim in the (un) surveyed Sect. 21 T. 21S., R. 22E in the Tombstone Mining District in Cochise County, in the State of Arizona, on the 2nd day of September 1981.

The name(s) and post office address(es) of the locator(s) is (are) please print:

Locator(s): Thomas E. Waldrip, Jr. 4426 E. Patricia
Tucson, Arizona 85712

Owner(s): Tombstone Development Co. P. O. Box 1445
Grand Island, Nebraska 68802

The claim is 1,500 feet long and 600 feet wide. The claim runs from the Notice of Location Monument on which this notice is posted 50 feet in a NORTH direction to the NORTH end line, and 1450 feet in a SOUTH direction to the SOUTH end line, along with 550 feet in a WEST direction to the WEST side line, and 50 feet in a EAST direction to the EAST side line. This Notice of Location is posted on the NE corner of the claim. The general course of the lode deposit and premises is from the NORTH erly to the SOUTH erly.

On the ground, each corner and end-center of the claim is marked with its appropriate number by a metal tag affixed to the post embossed with the name of the claim and its number. The description of each corner is as follows (describe the corner(s), such as 4"x 4" wooden post): Post no. 1, 2, 3, 4, 5, & 6 are all 2"x 2" x 5' wooden posts embedded one foot in the ground. Post #1 is the Northwest Corner, Post #2 is the NORTH End-Center, Post #3 is the Southwest Corner, Post #4 is the Southeast Corner, Post #5 is the SOUTH End-Center and Post #6 is the Northeast Corner.

The Location Notice Monument is situated about 1300 feet NORTH and 50 feet WEST of the SE corner of Sect. 21 Twp. 21S, Range 22E.

The claim is located in the following section(s), all of part of which are projected in:

- SW 1/4 of Section 21 Township 21S, Range 22E, G. & S.R.B.M.
- NW 1/4 of Section 28 Township 21S, Range 22E, G. & S.R.B.M.
- 1/4 of Section Township , Range , G. & S.R.B.M.
- 1/4 of Section Township , Range , G. & S.R.B.M.

An exact duplicate of this Notice of Location is on file for record (within 90 days of location as dated herein) with the Cochise County Clerk, in whose jurisdiction this claim is located. All appropriate recording fees have been paid, and maps submitted as provided in A.R.S. on lode mining filings.

Dated this 2nd day of September, 1981.

Thomas E. Waldrip, Jr.
(locator sign here)
Thomas E. Waldrip, Jr.

Recorder's Stamp

RECEIVED
B.L. STATE OFFICE
NOV 2 11 22 AM '81
PHOENIX ARIZONA

NOTICE OF LOCATION - LODE MINING CLAIM

TO ALL WHOM IT MAY CONCERN:

The undersigned having complied with the requirements of Title 30, United States Code, Section 28 and the local laws, customs and regulations of the State of Arizona, hereby gives notice that he (she, they) has (have) located the TS# 191 Lode Mining Claim in the (un) surveyed Sect. 21 T. 21S., R. 22E in the Tombstone Mining District in Cochise County, in the State of Arizona, on the 2nd day of September 1981.

The name(s) and post office address(es) of the locator(s) is (are) please print:

Locator(s): Thomas E. Waldrip, Jr. 4426 E. Patricia
Tucson, Arizona 85712

Owner(s): Tombstone Development Co. P. O. Box 1445
Grand Island, Nebraska 68802

The claim is 1,500 feet long and 600 feet wide. The claim runs from the Notice of Location Monument on which this notice is posted 1450 feet in a NORTH direction to the NORTH end line, and 50 feet in a SOUTH direction to the SOUTH end line, along with _____ feet in a WEST direction to the WEST side line, and _____ feet in a EAST direction to the EAST side line. This Notice of Location is posted on the _____ corner of the claim. The general course of the lode deposit and premises is from the NORTH erly to the SOUTH erly.

On the ground, each corner and end-center of the claim is marked with its appropriate number by a metal tag affixed to the post embossed with the name of the claim and its number. The description of each corner is as follows (describe the corner(s), such as 4"x 4" wooden post): Post no. 1, 2, 3, 4, 5, & 6 are all 2"x 2" x 5' wooden posts embedded one foot in the ground. Post #1 is the Northwest Corner, Post #2 is the NORTH End-Center, Post #3 is the Southwest Corner, Post #4 is the Southeast Corner, Post #5 is the SOUTH End-Center and Post #6 is the Northeast Corner.

The Location Notice Monument is situated about 1,400 feet NORTH and _____ feet WEST of the SE corner of Sect. 21 Twp. 21S, Range 22E.

The claim is located in the following section(s), all of part of which are projected in:

SW 1/4 of Section 21 Township 21S, Range 22E, G. & S.R.B.M.
NW 1/4 of Section 21 Township 21S, Range 22E, G. & S.R.B.M.
____ 1/4 of Section _____ Township _____, Range _____, G. & S.R.B.M.
____ 1/4 of Section _____ Township _____, Range _____, G. & S.R.B.M.

An exact duplicate of this Notice of Location is on file for record (within 90 days of location as dated herein) with the Cochise County Clerk, in whose jurisdiction this claim is located. All appropriate recording fees have been paid and maps submitted as provided in A.R.S. on lode mining filings.

Dated this 2nd day of September, 1981.

Thomas E. Waldrip, Jr.
(locator sign here)
Thomas E. Waldrip, Jr.

Recorder's Stamp

RECEIVED
B.L.M. AZ STATE OFFICE
NOV 2 11 22 AM '81
PHOENIX, ARIZONA

NOTICE OF LOCATION - LODE MINING CLAIM.

TO ALL WHOM IT MAY CONCERN:

The undersigned having complied with the requirements of Title 30, United States Code, Section 28 and the local laws, customs and regulations of the State of Arizona, hereby gives notice that he (she, they) has (have) located the TS# 192 Lode Mining Claim in the (un) surveyed Sect. 21 T. 21 S., R. 22 E in the Tombstone Mining District in Cochise County, in the State of Arizona, on the 2nd day of September, 1981.

The name(s) and post office address(es) of the locator(s) is (are) please print:

Locator(s): Thomas E. Waldrip, Jr. 4426 E. Patricia
Tucson, Arizona 85712

Owner(s): Tombstone Development Co. P. O. Box 1445
Grand Island, Nebraska 68802

The claim is 1,500 feet long and 600 feet wide. The claim runs from the Notice of Location Monument on which this notice is posted 50 feet in a NORTH direction to the NORTH end line, and 1450 feet in a SOUTH direction to the SOUTH end line, along with 550 feet in a WEST direction to the WEST side line, and 50 feet in a EAST direction to the EAST side line. This Notice of Location is posted on the NE corner of the claim. The general course of the lode deposit and premises is from the NORTH erly to the SOUTH erly.

On the ground, each corner and end-center of the claim is marked with its appropriate number by a metal tag affixed to the post embossed with the name of the claim and its number. The description of each corner is as follows (describe the corner(s), such as 4"x 4" wooden post): Post no. 1, 2, 3, 4, 5, & 6 are all 2"x 2" x 5' wooden posts embedded one foot in the ground. Post #1 is the Northwest Corner, Post #2 is the NORTH End-Center, Post #3 is the Southwest Corner, Post #4 is the Southeast Corner, Post #5 is the SOUTH End-Center and Post #6 is the Northeast Corner.

The Location Notice Monument is situated about 1300 feet NORTH and 50 feet WEST of the SE corner of Sect. 21 Twp. 21 S, Range 22 E.

The claim is located in the following section(s), all of part of which are projected in:

SW 1/4 of Section 21 Township 21 S., Range 22 E. G. & S.R.B.M.
NW 1/4 of Section 28 Township 21 S., Range 22 E. G. & S.R.B.M.
1/4 of Section _____ Township _____, Range _____, G. & S.R.B.M.
1/4 of Section _____ Township _____, Range _____, G. & S.R.B.M.

An exact duplicate of this Notice of Location is on file for record (within 90 days of location as dated herein) with the Cochise County Clerk, in whose jurisdiction this claim is located. All appropriate recording fees have been paid, and maps submitted as provided in A.R.S. on lode mining filings.

Dated this 2nd day of September, 1981.

Thomas E. Waldrip, Jr.
(locator sign here)
Thomas E. Waldrip, Jr.

Recorder's Stamp

RECEIVED
BLM AZ STATE OFFICE
NOV 2 11 22 AM '81
PHOENIX, ARIZONA

NOTICE OF LOCATION - LODE MINING CLAIM

TO ALL WHOM IT MAY CONCERN:

The undersigned having complied with the requirements of Title 30, United States Code, Section 28 and the local laws, customs and regulations of the State of Arizona, hereby gives notice that he (she, they) has (have) located the TS# 193 Lode Mining Claim in the (un) surveyed Sect. 21 T. 21S., R. 22E in the Tombstone Mining District in Cochise County, in the State of Arizona, on the 2nd day of September, 1981.

The name(s) and post office address(es) of the locator(s) is (are) please print:

Locator(s): Thomas E. Waldrip, Jr. 4426 E. Patricia
Tucson, Arizona 85712

Owner(s): Tombstone Development Co. P. O. Box 1445
Grand Island, Nebraska 68802

The claim is 1,500 feet long and 600 feet wide. The claim runs from the Notice of Location Monument on which this notice is posted 1450 feet in a NORTH direction to the NORTH end line, and 50 feet in a SOUTH direction to the SOUTH end line, along with _____ feet in a WEST direction to the WEST side line, and _____ feet in a EAST direction to the EAST side line. This Notice of Location is posted on the _____ corner of the claim. The general course of the lode deposit and premises is from the NORTH erly to the SOUTH erly.

On the ground, each corner and end-center of the claim is marked with its appropriate number by a metal tag affixed to the post embossed with the name of the claim and its number. The description of each corner is as follows (describe the corner(s), such as 4"x 4" wooden post): Post no. 1, 2, 3, 4, 5, & 6 are all 2"x 2" x 5' wooden posts embedded one foot in the ground. Post #1 is the Northwest Corner, Post #2 is the NORTH End-Center, Post #3 is the Southwest Corner, Post #4 is the Southeast Corner, Post #5 is the SOUTH End-Center and Post #6 is the Northeast Corner.

The Location Notice Monument is situated about 1400 feet NORTH and _____ feet WEST of the SE corner of Sect. 21 Twp. 21S, Range 22E.

The claim is located in the following section(s), all of part of which are projected in:

SW 1/4 of Section 21 Township 21S., Range 22E, G. & S.R.B.M.
NW 1/4 of Section 21 Township 21S., Range 22E, G. & S.R.B.M.
____ 1/4 of Section _____ Township _____, Range _____, G. & S.R.B.M.
____ 1/4 of Section _____ Township _____, Range _____, G. & S.R.B.M.

An exact duplicate of this Notice of Location is on file for record (within 90 days of location as dated herein) with the Cochise County Clerk, in whose jurisdiction this claim is located. All appropriate recording fees have been paid and maps submitted as provided in A.R.S. on lode mining filings.

Dated this 2nd day of September, 1981.

Thomas E. Waldrip, Jr.
(locator sign here)

Thomas E. Waldrip, Jr.

Recorder's Stamp

RECEIVED
BLM AZ STATE OFFICE
NOV 2 11 22 AM '81
PHOENIX, ARIZONA

NOTICE OF LOCATION - LODE MINING CLAIM

TO ALL WHOM IT MAY CONCERN:

The undersigned having complied with the requirements of Title 30, United States Code, Section 28 and the local laws, customs and regulations of the State of Arizona, hereby gives notice that he (she, they) has (have) located the TS# 194 Lode Mining Claim in the (un) surveyed Seet. 21 T. 21S., R. 22E in the Tombstone Mining District in Cochise County, in the State of Arizona, on the 2nd day of September, 1981.

The name(s) and post office address(es) of the locator(s) is (are) please print:

Locator(s): Thomas E. Waldrip, Jr. 4426 E. Patricia
Tucson, Arizona 85712

Owner(s): Tombstone Development Co. P. O. Box 1445
Grand Island, Nebraska 68802

The claim is 1,500 feet long and 600 feet wide. The claim runs from the Notice of Location Monument on which this notice is posted 50 feet in a NORTH direction to the NORTH end line, and 1450 feet in a SOUTH direction to the SOUTH end line, along with 550 feet in a WEST direction to the WEST side line, and 50 feet in a EAST direction to the EAST side line. This Notice of Location is posted on the NE corner of the claim. The general course of the lode deposit and premises is from the NORTH erly to the SOUTH erly.

On the ground, each corner and end-center of the claim is marked with its appropriate number by a metal tag affixed to the post embossed with the name of the claim and its number. The description of each corner is as follows (describe the corner(s), such as 4"x 4" wooden post): Post no. 1, 2, 3, 4, 5, & 6 are all 2"x 2" x 5' wooden posts embedded one foot in the ground. Post #1 is the Northwest Corner, Post #2 is the NORTH End-Center, Post #3 is the Southwest Corner, Post #4 is the Southeast Corner, Post #5 is the SOUTH End-Center and Post #6 is the Northeast Corner.

The Location Notice Monument is situated about 1300 feet NORTH and 50 feet WEST of the SE corner of Sect. 21 Twp. 21S, Range 22E.

The claim is located in the following section(s), all of part of which are projected in:

- SW 1/4 of Section 21 Township 21S, Range 22E G. & S.R.B.M.
- NW 1/4 of Section 28 Township 21S, Range 22E G. & S.R.B.M.
- 1/4 of Section Township , Range G. & S.R.B.M.
- 1/4 of Section Township , Range G. & S.R.B.M.

An exact duplicate of this Notice of Location is on file for record (within 90 days of location as dated herein) with the Cochise County Clerk, in whose jurisdiction this claim is located. All appropriate recording fees have been paid and maps submitted as provided in A.R.S. on lode mining filings.

Dated this 2nd day of September, 1981

Thomas E. Waldrip, Jr
(Locator sign here)
Thomas E. Waldrip, Jr.

Recorder's Stamp

RECEIVED
BUREAU OF STATE OFFICE
NOV 2 11 22 AM '81
PHOENIX, ARIZONA

NOTICE OF LOCATION - LODE MINING CLAIM

TO ALL WHOM IT MAY CONCERN:

The undersigned having complied with the requirements of Title 30, United States Code, Section 28 and the local laws, customs and regulations of the State of Arizona, hereby gives notice that he (she, they) has (have) located the TS# 195 Lode Mining Claim in the (un) surveyed Sect. 21 T. 21S., R. 22E in the Tombstone Mining District in Cochise County, in the State of Arizona, on the 2nd day of September, 1981.

The name(s) and post office address(es) of the locator(s) is (are) please print:

Locator(s): Thomas E. Waldrip, Jr. 4426 E. Patricia
Tucson, Arizona 85712

Owner(s): Tombstone Development Co. P. O. Box 1445
Grand Island, Nebraska 68802

The claim is 1,500 feet long and 600 feet wide. The claim runs from the Notice of Location Monument on which this notice is posted 1450 feet in a NORTH direction to the NORTH end line, and 50 feet in a SOUTH direction to the SOUTH end line, along with _____ feet in a WEST direction to the WEST side line, and _____ feet in a EAST direction to the EAST side line. This Notice of Location is posted on the _____ corner of the claim. The general course of the lode deposit and premises is from the NORTHerly to the SOUTHerly.

On the ground, each corner and end-center of the claim is marked with its appropriate number by a metal tag affixed to the post embossed with the name of the claim and its number. The description of each corner is as follows (describe the corner(s), such as 4"x 4" wooden post): Post no. 1, 2, 3, 4, 5, & 6 are all 2"x 2" x 5' wooden posts embedded one foot in the ground. Post #1 is the Northwest Corner, Post #2 is the NORTH End-Center, Post #3 is the Southwest Corner, Post #4 is the Southeast Corner, Post #5 is the SOUTH End-Center and Post #6 is the Northeast Corner.

The Location Notice Monument is situated about 1,400 feet NORTH and _____ feet WEST of the SE corner of Sect. 21 Twp. 21S, Range 22E.

The claim is located in the following section(s), all of part of which are projected in:

SW 1/4 of Section 21 Township 21S, Range 22E, G. & S.R.B.M.
NW 1/4 of Section 21 Township 21S, Range 22E, G. & S.R.B.M.
____ 1/4 of Section _____ Township _____, Range _____, G. & S.R.B.M.
____ 1/4 of Section _____ Township _____, Range _____, G. & S.R.B.M.

An exact duplicate of this Notice of Location is on file for record (within 90 days of location as dated herein) with the Cochise County Clerk, in whose jurisdiction this claim is located. All appropriate recording fees have been paid and maps submitted as provided in A.R.S. on lode mining filings.

Dated this 2nd day of September, 1981.

Thomas E. Waldrip, Jr.
(Locator sign here)
Thomas E. Waldrip, Jr.

Recorder's Stamp

RECEIVED
BLM AT STATE OFFICE
NOV 2 11 23 AM '81
PHOENIX, ARIZONA

NOTICE OF LOCATION - LODE MINING CLAIM

TO ALL WHOM IT MAY CONCERN:

The undersigned having complied with the requirements of Title 30, United States Code, Section 28 and the local laws, customs and regulations of the State of Arizona, hereby gives notice that he (she, they) has (have) located the TS# 196 Lode Mining Claim in the (un) surveyed Sect. 21 T. 21S., R. 22E in the Tombstone Mining District in Cochise County, in the State of Arizona, on the 2nd day of September 1981.

The name(s) and post office address(es) of the locator(s) is (are) please print:

Locator(s): Thomas E. Waldrip, Jr. 4426 E. Patricia
Tucson, Arizona 85712

Owner(s): Tombstone Development Co. P. O. Box 1445
Grand Island, Nebraska 68802

The claim is 1,500 feet long and 600 feet wide. The claim runs from the Notice of Location Monument on which this notice is posted 50 feet in a NORTH direction to the NORTH end line, and 1450 feet in a SOUTH direction to the SOUTH end line, along with 550 feet in a WEST direction to the WEST side line, and 50 feet in a EAST direction to the EAST side line. This Notice of Location is posted on the NE corner of the claim. The general course of the lode deposit and premises is from the NORTH erly to the SOUTH erly.

On the ground, each corner and end-center of the claim is marked with its appropriate number by a metal tag affixed to the post embossed with the name of the claim and its number. The description of each corner is as follows (describe the corner(s), such as 4"x 4" wooden post): Post no. 1, 2, 3, 4, 5, & 6 are all 2"x 2" x 5' wooden posts embedded one foot in the ground. Post #1 is the Northwest Corner, Post #2 is the NORTH End-Center, Post #3 is the Southwest Corner, Post #4 is the Southeast Corner, Post #5 is the SOUTH End-Center and Post #6 is the Northeast Corner.

The Location Notice Monument is situated about 1300 feet NORTH and 50 feet WEST of the SE corner of Sect. 21 Twp. 21S, Range 22E.

The claim is located in the following section(s), all of part of which are projected in:

SW 1/4 of Section 21 Township 21S., Range 22E, G. & S.R.B.M.
SE 1/4 of Section 20 Township 21S., Range 22E, G. & S.R.B.M.
NW 1/4 of Section 28 Township 21S., Range 22E, G. & S.R.B.M.
NE 1/4 of Section 29 Township 21S., Range 22E, G. & S.R.B.M.

An exact duplicate of this Notice of Location is on file for record (within 90 days of location as dated herein) with the Cochise County Clerk, in whose jurisdiction this claim is located. All appropriate recording fees have been paid and maps submitted as provided in A.R.S. on lode mining filings.

Dated this 2nd day of September, 1981.

Thomas E. Waldrip, Jr.
(locator sign here)
Thomas E. Waldrip, Jr.

Recorder's Stamp

RECEIVED
BLM AZ STATE OFFICE
NOV 2 11 23 AM '81
PHOENIX, ARIZONA

NOTICE OF LOCATION - LODE MINING CLAIM

TO ALL WHOM IT MAY CONCERN:

The undersigned having complied with the requirements of Title 30, United States Code, Section 28 and the local laws, customs and regulations of the State of Arizona, hereby gives notice that he (she, they) has (have) located the TS# 197 Lode Mining Claim in the (un) surveyed Sett. 21 T. 21S., R. 22E in the Tombstone Mining District in Cochise County, in the State of Arizona, on the 2nd day of September, 1981.

The name(s) and post office address(es) of the locator(s) is (are) please print:

Locator(s): Thomas E. Waldrip, Jr. 4426 E. Patricia
Tucson, Arizona 85712

Owner(s): Tombstone Development Co. P. O. Box 1445
Grand Island, Nebraska 68802

The claim is 1,500 feet long and 600 feet wide. The claim runs from the Notice of Location Monument on which this notice is posted 1450 feet in a NORTH direction to the NORTH end line, and 50 feet in a SOUTH direction to the SOUTH end line, along with _____ feet in a WEST direction to the WEST side line, and _____ feet in a EAST direction to the EAST side line. This Notice of Location is posted on the _____ corner of the claim. The general course of the lode deposit and premises is from the NORTH erly to the SOUTH erly.

On the ground, each corner and end-center of the claim is marked with its appropriate number by a metal tag affixed to the post embossed with the name of the claim and its number. The description of each corner is as follows (describe the corner(s), such as 4"x 4" wooden post): Post no. 1, 2, 3, 4, 5, & 6 are all 2"x 2" x 5' wooden posts embedded one foot in the ground. Post #1 is the Northwest Corner, Post #2 is the NORTH End-Center, Post #3 is the Southwest Corner, Post #4 is the Southeast Corner, Post #5 is the SOUTH End-Center and Post #6 is the Northeast Corner.

The Location Notice Monument is situated about 1,400 feet NORTH and _____ feet WEST of the SE corner of Sett. 21 Twp. 21S, Range 22E.

The claim is located in the following section(s), all of part of which are projected in:

SW 1/4 of Section 21 Township 21S, Range 22E, G. & S.R.B.M.
NW 1/4 of Section 21 Township 21S, Range 22E, G. & S.R.B.M.
SE 1/4 of Section 20 Township 21S, Range 22E, G. & S.R.B.M.
NE 1/4 of Section 20 Township 21S, Range 22E, G. & S.R.B.M.

An exact duplicate of this Notice of Location is on file for record (within 90 days of location as dated herein) with the Cochise County Clerk, in whose jurisdiction this claim is located. All appropriate recording fees have been paid and maps submitted as provided in A.R.S. on lode mining filings.

Dated this 2nd day of September, 1981.

Thomas E. Waldrip, Jr.
(locator sign here)
Thomas E. Waldrip, Jr.

Recorder's Stamp

RECEIVED
BLM AZ STATE OFFICE
NOV 2 11 23 AM '81
PHOENIX, ARIZONA

NOTICE OF LOCATION - LODE MINING CLAIM

TO ALL WHOM IT MAY CONCERN:

The undersigned having complied with the requirements of Title 30, United States Code, Section 28 and the local laws, customs and regulations of the State of Arizona, hereby gives notice that he (she, they) has (have) located the TS# 198 Lode Mining Claim in the (un) surveyed Sett. 20 T. 21S., R. 22E in the Tombstone Mining District in Cochise County, in the State of Arizona, on the 1st day of September, 1981.

The name(s) and post office address(es) of the locator(s) is (are) please print:

Locator(s): Thomas E. Waldrip, Jr. 4426 E. Patricia
Tucson, Arizona 85712

Owner(s): Tombstone Development Co. P. O. Box 1445
Grand Island, Nebraska 68802

The claim is 1,500 feet long and 600 feet wide. The claim runs from the Notice of Location Monument on which this notice is posted 50 feet in a NORTH direction to the NORTH end line, and 1,450 feet in a SOUTH direction to the SOUTH end line, along with 50 feet in a WEST direction to the WEST side line, and 550 feet in a EAST direction to the EAST side line. This Notice of Location is posted on the NW corner of the claim. The general course of the lode deposit and premises is from the NORTH erly to the SOUTH erly.

On the ground, each corner and end-center of the claim is marked with its appropriate number by a metal tag affixed to the post embossed with the name of the claim and its number. The description of each corner is as follows (describe the corner(s), such as 4" x 4" wooden post): Post no. 1, 2, 3, 4, 5, & 6 are all 2" x 2" x 5' wooden posts embedded one foot in the ground. Post #1 is the Northwest Corner, Post #2 is the NORTH End-Center, Post #3 is the Southwest Corner, Post #4 is the Southeast Corner, Post #5 is the SOUTH End-Center and Post #6 is the Northeast Corner.

The Location Notice Monument is situated about 3,750 feet NORTH and 5,850 feet WEST of the SE corner of Sect. 21 Twp. 21S, Range 22E.

The claim is located in the following section(s); all of part of which are projected in:

- NE 1/4 of Section 20 Township 21S, Range 22E, G. & S.R.B.M.
- SE 1/4 of Section 20 Township 21S, Range 22E, G. & S.R.B.M.
- 1/4 of Section Township , Range , G. & S.R.B.M.
- 1/4 of Section Township , Range , G. & S.R.B.M.

An exact duplicate of this Notice of Location is on file for record (within 90 days of location as dated herein) with the Cochise County Clerk, in whose jurisdiction this claim is located. All appropriate recording fees have been paid and maps submitted as provided in A.R.S. on lode mining filings.

Dated this 1st day of September, 1981.

Thomas E. Waldrip, Jr.
(locator sign here)
Thomas E. Waldrip, Jr.

Recorder's Stamp

RECEIVED
STATE OF ARIZONA
PHOENIX, ARIZONA
NOV 2 11 23 AM '81

NOTICE OF LOCATION - LODE MINING CLAIM

TO ALL WHOM IT MAY CONCERN:

The undersigned having complied with the requirements of Title 30, United States Code, Section 28 and the local laws, customs and regulations of the State of Arizona, hereby gives notice that he (she, they) has (have) located the TS# 199 Lode Mining Claim in the (un) surveyed SECT. 20 T. 21S., R. 22E in the Tombstone Mining District in Cochise County, in the State of Arizona, on the 19 day of September, 1981.

The name(s) and post office address(es) of the locator(s) is (are) please print:

Locator(s): Thomas E. Waldrip, Jr. 4426 E. Patricia Tucson, Arizona 85712

Owner(s): Tombstone Development Co. P. O. Box 1445 Grand Island, Nebraska 68802

4
908

The claim is 1,500 feet long and 600 feet wide. The claim runs from the Notice of Location Monument on which this notice is posted 1450 feet in a NORTH direction to the NORTH end line, and 50 feet in a SOUTH direction to the SOUTH end line, along with 50 feet in a WEST direction to the WEST side line, and 550 feet in a EAST direction to the EAST side line. This Notice of Location is posted on the SW corner of the claim. The general course of the lode deposit and premises is from the NORTH erly to the SOUTH erly.

On the ground, each corner and end-center of the claim is marked with its appropriate number by a metal tag affixed to the post embossed with the name of the claim and its number. The description of each corner is as follows (describe the corner(s), such as 4"x 4" wooden post): Post no. 1, 2, 3, 4, 5, & 6 are all 2"x 2" x 5' wooden posts embedded one foot in the ground. Post #1 is the Northwest Corner, Post #2 is the NORTH End-Center, Post #3 is the Southwest Corner, Post #4 is the Southeast Corner, Post #5 is the SOUTH End-Center and Post #6 is the Northeast Corner.

The Location Notice Monument is situated about 3,850 feet NORTH and 5,850 feet WEST of the SE corner of Sect. 21 Twp. 21S, Range 22E.

The claim is located in the following section(s), all of part of which are projected in:

- NE 1/4 of Section 20 Township 21S, Range 22E, G. & S.R.B.M.
- 1/4 of Section Township , Range , G. & S.R.B.M.
- 1/4 of Section Township , Range , G. & S.R.B.M.
- 1/4 of Section Township , Range , G. & S.R.B.M.

An exact duplicate of this Notice of Location is on file for record (within 90 days of location as dated herein) with the Cochise County Clerk, in whose jurisdiction this claim is located. All appropriate recording fees have been paid and maps submitted as provided in A.R.S. on lode mining filings.

Dated this 19 day of September, 1981.

Thomas E. Waldrip, Jr.
(locator sign here)
Thomas E. Waldrip, Jr.

Recorder's Stamp

RECEIVED
B.L.M. AZ STATE OFFICE
NOV 2 11 23 AM '81
PHOENIX, ARIZONA

NOTICE OF LOCATION - LODE MINING CLAIM

TO ALL WHOM IT MAY CONCERN:

The undersigned having complied with the requirements of Title 30, United States Code, Section 28 and the local laws, customs and regulations of the State of Arizona, hereby gives notice that he (she, they) has (have) located the TS# 200 Lode Mining Claim in the (un) surveyed SECT. 20 T. 21S., R. 22E in the Tombstone Mining District in Cochise County, in the State of Arizona, on the 12 day of September 1981.

The name(s) and post office address(es) of the locator(s) is (are) please print:

Locator(s): Thomas E. Waldrip, Jr. 4426 E. Patricia
Tucson, Arizona 85712

Owner(s): Tombstone Development Co. P. O. Box 1445
Grand Island, Nebraska 68802

The claim is 1,500 feet long and 600 feet wide. The claim runs from the Notice of Location Monument on which this notice is posted 50 feet in a NORTH direction to the NORTH end line, and 1,450 feet in a SOUTH direction to the SOUTH end line, along with 50 feet in a WEST direction to the WEST side line, and 550 feet in a EAST direction to the EAST side line. This Notice of Location is posted on the NW corner of the claim. The general course of the lode deposit and premises is from the NORTH erly to the SOUTH erly.

On the ground, each corner and end-center of the claim is marked with its appropriate number by a metal tag affixed to the post embossed with the name of the claim and its number. The description of each corner is as follows (describe the corner(s), such as 4"x 4" wooden post): Post no. 1, 2, 3, 4, 5, & 6 are all 2"x 2" x 5' wooden posts embedded one foot in the ground. Post #1 is the Northwest Corner, Post #2 is the NORTH End-Center, Post #3 is the Southwest Corner, Post #4 is the Southeast Corner, Post #5 is the SOUTH End-Center, and Post #6 is the Northeast Corner.

The Location Notice Monument is situated about 3,750 feet NORTH and 6,450 feet WEST of the SE corner of Sect. 21 Twp. 21S, Range 22E.

The claim is located in the following section(s), all of part of which are projected in:

NE 1/4 of Section 20 Township 21S, Range 22E, G. & S.R.B.M.
SE 1/4 of Section 20 Township 21S, Range 22E, G. & S.R.B.M.
 1/4 of Section Township , Range , G. & S.R.B.M.
 1/4 of Section Township , Range , G. & S.R.B.M.

An exact duplicate of this Notice of Location is on file for record (within 90 days of location as dated herein) with the Cochise County Clerk, in whose jurisdiction this claim is located. All appropriate recording fees have been paid and maps submitted as provided in A.R.S. on lode mining filings.

Dated this 12 day of September, 1981.

Thomas E. Waldrip, Jr.
(Locator sign here)
Thomas E. Waldrip, Jr.

Recorder's Stamp

RECEIVED
S.I.P. AZ STATE OFFICE
NOV 2 11 23 AM '81
PHOENIX, ARIZONA

NOTICE OF LOCATION - LODE MINING CLAIM

TO ALL WHOM IT MAY CONCERN:

The undersigned having complied with the requirements of Title 30, United States Code, Section 28 and the local laws, customs and regulations of the State of Arizona, hereby gives notice that he (she, they) has (have) located the TS# 201 Lode Mining Claim in the (un) surveyed Sect. 20 T. 21S., R. 22E in the Tombstone Mining District in Cochise County, in the State of Arizona, on the 2nd day of September, 1981.

The name(s) and post office address(es) of the locator(s) is (are) please print:

Locator(s): Thomas E. Waldrip, Jr. 4426 E. Patricia
Tucson, Arizona 85712

Owner(s): Tombstone Development Co. P. O. Box 1445
Grand Island, Nebraska 68802

The claim is 1,500 feet long and 600 feet wide. The claim runs from the Notice of Location Monument on which this notice is posted 1450 feet in a NORTH direction to the NORTH end line, and 50 feet in a SOUTH direction to the SOUTH end line, along with 50 feet in a WEST direction to the WEST side line, and 550 feet in a EAST direction to the EAST side line. This Notice of Location is posted on the SW corner of the claim. The general course of the lode deposit and premises is from the NORTH erly to the Southwery.

On the ground, each corner and end-center of the claim is marked with its appropriate number by a metal tag affixed to the post embossed with the name of the claim and its number. The description of each corner is as follows (describe the corner(s), such as 4"x 4" wooden post): Post no. 1, 2, 3, 4, 5, & 6 are all 2"x 2" x 5' wooden posts embedded one foot in the ground. Post #1 is the Northwest Corner, Post #2 is the NORTH End-Center, Post #3 is the Southwest Corner, Post #4 is the Southeast Corner, Post #5 is the SOUTH End-Center and Post #6 is the Northeast Corner.

The Location Notice Monument is situated about 3,850 feet NORTH and 6,450 feet WEST of the SE corner of Sect. 21 Twp. 21S, Range 22E.

The claim is located in the following section(s), all of part of which are projected in:

NE 1/4 of Section 20 Township 21S, Range 22E, G. & S.R.B.M.
 ___ 1/4 of Section ___ Township ___, Range ___, G. & S.R.B.M.
 ___ 1/4 of Section ___ Township ___, Range ___, G. & S.R.B.M.
 ___ 1/4 of Section ___ Township ___, Range ___, G. & S.R.B.M.

An exact duplicate of this Notice of Location is on file for record (within 90 days of location as dated herein) with the Cochise County Clerk, in whose jurisdiction this claim is located. All appropriate recording fees have been paid and maps submitted as provided in A.R.S. on lode mining filings.

Dated this 1st day of September, 1981.

Thomas E. Waldrip, Jr.
(locator sign here)
Thomas E. Waldrip, Jr.

Recorder's Stamp

RECEIVED
BLM AZ STATE OFFICE
NOV 2 11 23 AM '81
PHOENIX, ARIZONA

NOTICE OF LOCATION - LODE MINING CLAIM

TO ALL WHOM IT MAY CONCERN:

The undersigned having complied with the requirements of Title 30, United States Code, Section 28 and the local laws, customs and regulations of the State of Arizona, hereby gives notice that he (she, they) has (have) located the TS# 202 Lode Mining Claim in the (un) surveyed Sect. 20 T. 21S., R. 22E in the Tombstone Mining District in Cochise County, in the State of Arizona, on the 12 day of September, 1981.

The name(s) and post office address(es) of the locator(s) is (are) please print:

Locator(s): Thomas E. Waldrip, Jr. 4426 E. Patricia
Tucson, Arizona 85712

Owner(s): Tombstone Development Co. P. O. Box 1445
Grand Island, Nebraska 68802

The claim is 1,500 feet long and 600 feet wide. The claim runs from the Notice of Location Monument on which this notice is posted 50 feet in a NORTH direction to the NORTH end line, and 1,450 feet in a SOUTH direction to the SOUTH end line, along with 50 feet in a WEST direction to the WEST side line, and 550 feet in a EAST direction to the EAST side line. This Notice of Location is posted on the NW corner of the claim. The general course of the lode deposit and premises is from the NORTH erly to the SOUTH erly.

On the ground, each corner and end-center of the claim is marked with its appropriate number by a metal tag affixed to the post embossed with the name of the claim and its number. The description of each corner is as follows (describe the corner(s), such as 4"x 4" wooden post): Post no. 1, 2, 3, 4, 5, & 6 are all 2"x 2" x 5' wooden posts embedded one foot in the ground. Post #1 is the Northwest Corner, Post #2 is the NORTH End-Center, Post #3 is the Southwest Corner, Post #4 is the Southeast Corner, Post #5 is the SOUTH End-Center and Post #6 is the Northeast Corner.

The Location Notice Monument is situated about 3,750 feet NORTH and 7,050 feet WEST of the SE corner of Sect. 21 Twp. 21S, Range 22E.

The claim is located in the following section(s), all of part of which are projected in:

NE 1/4 of Section 20 Township 21S, Range 22E, G. & S.R.B.M.
SE 1/4 of Section 20 Township 21S, Range 22E, G. & S.R.B.M.
 1/4 of Section Township , Range , G. & S.R.B.M.
 1/4 of Section Township , Range , G. & S.R.B.M.

An exact duplicate of this Notice of Location is on file for record (within 90 days of location as dated herein) with the Cochise County Clerk, in whose jurisdiction this claim is located. All appropriate recording fees have been paid and maps submitted as provided in A.R.S. on lode mining filings.

Dated this 12 day of September, 1981.

Thomas E. Waldrip, Jr.
(locator sign here)
Thomas E. Waldrip, Jr.

Recorder's Stamp

RECEIVED
BLM AZ STATE OFFICE
NOV 2 11 23 AM '81
PHOENIX, ARIZONA

NOTICE OF LOCATION - LODE MINING CLAIM

TO ALL WHOM IT MAY CONCERN:

The undersigned having complied with the requirements of Title 30, United States Code, Section 28 and the local laws, customs and regulations of the State of Arizona, hereby gives notice that he (she, they) has (have) located the TS# 203 Lode Mining Claim in the (un) surveyed SECT. 20 T. 21S., R. 22E in the Tombstone Mining District in Cochise County, in the State of Arizona, on the 1st day of September, 1981.

The name(s) and post office address(es) of the locator(s) is (are) please print:

Locator(s): Thomas E. Waldrip, Jr. 4426 E. Patricia
Tucson, Arizona 85712

Owner(s): Tombstone Development Co. P. O. Box 1445
Grand Island, Nebraska 68802

The claim is 1,500 feet long and 600 feet wide. The claim runs from the Notice of Location Monument on which this notice is posted 1,450 feet in a NORTH direction to the NORTH end line, and 50 feet in a SOUTH direction to the SOUTH end line, along with 50 feet in a WEST direction to the WEST side line, and 650 feet in a EAST direction to the EAST side line. This Notice of Location is posted on the SW corner of the claim. The general course of the lode deposit and premises is from the NORTH erly to the SOUTH erly.

On the ground, each corner and end-center of the claim is marked with its appropriate number by a metal tag affixed to the post embossed with the name of the claim and its number. The description of each corner is as follows (describe the corner(s), such as 4"x 4" wooden post): Post no. 1, 2, 3, 4, 5, & 6 are all 2"x 2" x 5' wooden posts embedded one foot in the ground. Post #1 is the Northwest Corner, Post #2 is the NORTH End-Center, Post #3 is the Southwest Corner, Post #4 is the Southeast Corner, Post #5 is the SOUTH End-Center, and Post #6 is the Northeast Corner.

The Location Notice Monument is situated about 3,850 feet NORTH and 7050 feet WEST of the SE corner of Sect. 21 Twp. 21S, Range 22E.

The claim is located in the following section(s), all of part of which are projected in:

NE 1/4 of Section 20 Township 21S, Range 22E, G. & S.R.B.M.
1/4 of Section _____ Township _____, Range _____, G. & S.R.B.M.
1/4 of Section _____ Township _____, Range _____, G. & S.R.B.M.
1/4 of Section _____ Township _____, Range _____, G. & S.R.B.M.

An exact duplicate of this Notice of Location is on file for record (within 90 days of location as dated herein) with the Cochise County Clerk, in whose jurisdiction this claim is located. All appropriate recording fees have been paid and maps submitted as provided in A.R.S. on lode mining filings.

Dated this 1st day of September, 1981.

Thomas E. Waldrip, Jr.
(Locator sign here)
Thomas E. Waldrip, Jr.

Recorder's Stamp

RECEIVED
BLM, AZ STATE OFFICE
NOV 2 11 23 AM '81
TOMBSTONE, ARIZONA

A, MC 141913

NOTICE OF LOCATION - LODE MINING CLAIM.

TO ALL WHOM IT MAY CONCERN:

The undersigned having complied with the requirements of Title 30, United States Code, Section 28 and the local laws, customs and regulations of the State of Arizona, hereby gives notice that he (she, they) has (have) located the TS# 204 Lode Mining Claim in the (un) surveyed Sebt. 20 T. 21S., R. 22E in the Tombstone Mining District in Cochise County, in the State of Arizona, on the 1st day of September, 1981.

The name(s) and post office address(es) of the locator(s) is (are) please print:

Locator(s): Thomas E. Waldrip, Jr. 4426 E. Patricia
Tucson, Arizona 85712

Owner(s): Tombstone Development Co., P. O. Box 1445
Grand Island, Nebraska 68802

The claim is 1,500 feet long and 600 feet wide. The claim runs from the Notice of Location Monument on which this notice is posted 50 feet in a NORTH direction to the NORTH end line, and 1,450 feet in a SOUTH direction to the SOUTH end line, along with 50 feet in a WEST direction to the WEST side line, and 550 feet in a EAST direction to the EAST side line. This Notice of Location is posted on the NW corner of the claim. The general course of the lode deposit and premises is from the NORTH erly to the SOUTH erly.

On the ground, each corner and end-center of the claim is marked with its appropriate number by a metal tag affixed to the post embossed with the name of the claim and its number. The description of each corner is as follows (describe the corner(s), such as 4"x 4" wooden post): Post no. 1, 2, 3, 4, 5, & 6 are all 2"x 2" x 5' wooden posts embedded one foot in the ground. Post #1 is the Northwest Corner, Post #2 is the NORTH End-Center, Post #3 is the Southwest Corner, Post #4 is the Southeast Corner, Post #5 is the SOUTH End-Center and Post #6 is the Northeast Corner.

The Location Notice Monument is situated about 3,750 feet NORTH and 7,650 feet WEST of the SE corner of Sect. 21 Twp. 21S, Range 22E.

The claim is located in the following section(s), all of part of which are projected in:

- NE 1/4 of Section 20 Township 21S, Range 22E, G. & S.R.B.M.
- SE 1/4 of Section 20 Township 21S, Range 22E, G. & S.R.B.M.
- 1/4 of Section Township , Range , G. & S.R.B.M.
- 1/4 of Section Township , Range , G. & S.R.B.M.

An exact duplicate of this Notice of Location is on file for record (within 90 days of location as dated herein) with the Cochise County Clerk, in whose jurisdiction this claim is located. All appropriate recording fees have been paid and maps submitted as provided in A.R.S. on lode mining filings.

Dated this 1st day of September, 1981.

Thomas E. Waldrip, Jr.
(locator sign here)
Thomas E. Waldrip, Jr.

Recorder's Stamp

RECEIVED
BUREAU OF STATE OFFICE
PHOENIX, ARIZONA
NOV 2 11 23 AM '81

NOTICE OF LOCATION - LODE MINING CLAIM

TO ALL WHOM IT MAY CONCERN:

The undersigned having complied with the requirements of Title 30, United States Code, Section 28 and the local laws, customs and regulations of the State of Arizona, hereby gives notice that he (she, they) has (have) located the TS# 205 Lode Mining Claim in the (un) surveyed Seet. 20 T. 21S., R. 22E in the Tombstone Mining District in Cochise County, in the State of Arizona, on the 15 day of September, 1981.

The name(s) and post office address(es) of the locator(s) is (are) please print:

Locator(s): Thomas E. Waldrip, Jr. 4426 E. Patricia
Tucson, Arizona 85712

Owner(s): Tombstone Development Co. P. O. Box 1445
Grand Island, Nebraska 68802

The claim is 1,500 feet long and 600 feet wide. The claim runs from the Notice of Location Monument on which this notice is posted 1450 feet in a NORTH direction to the NORTH end line, and 50 feet in a SOUTH direction to the SOUTH end line, along with 50 feet in a WEST direction to the WEST side line, and 550 feet in a EAST direction to the EAST side line. This Notice of Location is posted on the SW corner of the claim. The general course of the lode deposit and premises is from the NORTH erly to the SOUTH erly.

On the ground, each corner and end-center of the claim is marked with its appropriate number by a metal tag affixed to the post embossed with the name of the claim and its number. The description of each corner is as follows (describe the corner(s), such as 4" x 4" wooden post): Post no. 1, 2, 3, 4, 5, & 6 are all 2" x 2" x 5' wooden posts embedded one foot in the ground. Post #1 is the Northwest Corner, Post #2 is the NORTH End-Center, Post #3 is the Southwest Corner, Post #4 is the Southeast Corner, Post #5 is the SOUTH End-Center and Post #6 is the Northeast Corner.

The Location Notice Monument is situated about 3,850 feet NORTH and 7,650 feet WEST of the SE corner of Sect. 21 Twp. 21S, Range 22E.

The claim is located in the following section(s), all of part of which are projected in:

NE 1/4 of Section 20 Township 21S, Range 22E, G. & S.R.B.M.
1 /4 of Section _____ Township _____, Range _____, G. & S.R.B.M.
1 /4 of Section _____ Township _____, Range _____, G. & S.R.B.M.
1 /4 of Section _____ Township _____, Range _____, G. & S.R.B.M.

An exact duplicate of this Notice of Location is on file for record (within 90 days of location as dated herein) with the Cochise County Clerk, in whose jurisdiction this claim is located. All appropriate recording fees have been paid and maps submitted as provided in A.R.S. on lode mining filings.

Dated this 15 day of September, 1981.

Thomas E. Waldrip, Jr.
(locator sign here)
Thomas E. Waldrip, Jr.

Recorder's Stamp

RECEIVED
BLM AZ STATE OFFICE
NOV 2 11 23 AM '81
PHOENIX, ARIZONA

NOTICE OF LOCATION - LODE MINING CLAIM

TO ALL WHOM IT MAY CONCERN:

The undersigned having complied with the requirements of Title 30, United States Code, Section 28 and the local laws, customs and regulations of the State of Arizona, hereby gives notice that he (she, they) has (have) located the TS# 206 Lode Mining Claim in the (un) surveyed SECT. 20 T. 21S., R. 22E in the Tombstone Mining District in Cochise County, in the State of Arizona, on the 1st day of September, 1981.

The name(s) and post office address(es) of the locator(s) is (are) please print:

Locator(s): Thomas E. Waldrip, Jr. 4426 E. Patricia
Tucson, Arizona 85712

Owner(s): Tombstone Development Co. P. O. Box 1445
Grand Island, Nebraska 68802

The claim is 1,500 feet long and 600 feet wide. The claim runs from the Notice of Location Monument on which this notice is posted 50 feet in a NORTH direction to the NORTH end line, and 1,450 feet in a SOUTH direction to the SOUTH end line, along with 50 feet in a WEST direction to the WEST side line, and 550 feet in a EAST direction to the EAST side line. This Notice of Location is posted on the NW corner of the claim. The general course of the lode deposit and premises is from the NORTH erly to the SOUTH erly.

On the ground, each corner and end-center of the claim is marked with its appropriate number by a metal tag affixed to the post embossed with the name of the claim and its number. The description of each corner is as follows (describe the corner(s), such as 4"x 4" wooden post): Post no. 1, 2, 3, 4, 5, & 6 are all 2"x 2" x 5' wooden posts embedded one foot in the ground. Post #1 is the Northwest Corner, Post #2 is the NORTH End-Center, Post #3 is the Southwest Corner, Post #4 is the Southeast Corner, Post #5 is the SOUTH End-Center and Post #6 is the Northeast Corner.

The Location Notice Monument is situated about 3,750 feet NORTH and 8,250 feet WEST of the SE corner of Sect. 21 Twp. 21S, Range 22E.

The claim is located in the following section(s), all of part of which are projected in:

NE 1/4 of Section 20 Township 21S, Range 22E, G. & S.R.B.M.
NW 1/4 of Section 20 Township 21S, Range 22E, G. & S.R.B.M.
SE 1/4 of Section 20 Township 21S, Range 22E, G. & S.R.B.M.
SW 1/4 of Section 20 Township 21S, Range 22E, G. & S.R.B.M.

An exact duplicate of this Notice of Location is on file for record (within 90 days of location as dated herein) with the Cochise County Clerk, in whose jurisdiction this claim is located. All appropriate recording fees have been paid and maps submitted as provided in A.R.S. on lode mining filings.

Dated this 1st day of September, 1981.

Thomas E. Waldrip, Jr.
(locator sign here)

Thomas E. Waldrip, Jr.

RECEIVED
DEPT. OF STATE OFFICE
NOV 2 11 23 AM '81
PHOENIX, ARIZONA

Recorder's Stamp

NOTICE OF LOCATION - LODE MINING CLAIM

TO ALL WHOM IT MAY CONCERN:

The undersigned having complied with the requirements of Title 30, United States Code, Section 28 and the local laws, customs and regulations of the State of Arizona, hereby gives notice that he (she, they) has (have) located the TS# 207 Lode Mining Claim in the (un) surveyed SEct 20 T. 21S., R. 22E in the Tombstone Mining District in Cochise County, in the State of Arizona, on the 12 day of September 1981.

The name(s) and post office address(es) of the locator(s) is (are) please print:

Locator(s): Thomas E. Waldrip, Jr. 4426 E. Patricia Tucson, Arizona 85712

Owner(s): Tombstone Development Co. P. O. Box 1445 Grand Island, Nebraska 68802

The claim is 1,500 feet long and 600 feet wide. The claim runs from the Notice of Location Monument on which this notice is posted 1,450 feet in a NORTH direction to the NORTH end line, and 50 feet in a SOUTH direction to the SOUTH end line, along with 50 feet in a WEST direction to the WEST side line, and 550 feet in a EAST direction to the EAST side line. This Notice of Location is posted on the SW corner of the claim. The general course of the lode deposit and premises is from the NORTH erly to the SOUTH erly.

On the ground, each corner and end-center of the claim is marked with its appropriate number by a metal tag affixed to the post embossed with the name of the claim and its number. The description of each corner is as follows (describe the corner(s), such as 4"x 4" wooden post): Post no. 1, 2, 3, 4, 5, & 6 are all 2"x 2" x 5' wooden posts embedded one foot in the ground. Post #1 is the Northwest Corner, Post #2 is the NORTH End-Center, Post #3 is the Southwest Corner, Post #4 is the Southeast Corner, Post #5 is the SOUTH End-Center and Post #6 is the Northeast Corner.

The Location Notice Monument is situated about 3,850 feet NORTH and 8,250 feet WEST of the SE corner of Sect. 21 Twp. 21S, Range 22E.

The claim is located in the following section(s), all of part of which are projected in:

- NE 1/4 of Section 20 Township 21S, Range 22E, G. & S.R.B.M.
NW 1/4 of Section 20 Township 21S, Range 22E, G. & S.R.B.M.
1/4 of Section _____ Township _____, Range _____, G. & S.R.B.M.
1/4 of Section _____ Township _____, Range _____, G. & S.R.B.M.

An exact duplicate of this Notice of Location is on file for record (within 90 days of location as dated herein) with the Cochise County Clerk, in whose jurisdiction this claim is located. All appropriate recording fees have been paid and maps submitted as provided in A.R.S. on lode mining filings.

Dated this 12 day of September, 1981.

Thomas E. Waldrip, Jr. (locator sign here) Thomas E. Waldrip, Jr.

Recorder's Stamp

RECEIVED BLM AZ STATE OFFICE NOV 2 11 23 AM '81 PHOENIX, ARIZONA

NOTICE OF LOCATION - LODE MINING CLAIM

TO ALL WHOM IT MAY CONCERN:

The undersigned having complied with the requirements of Title 30, United States Code, Section 28 and the local laws, customs and regulations of the State of Arizona, hereby gives notice that he (she, they) has (have) located the TS# 208 Lode Mining Claim in the (un) surveyed Sett. 20 T. 21S., R. 22E in the Tombstone Mining District in Cochise County, in the State of Arizona, on the 1st day of September, 1981.

The name(s) and post office address(es) of the locator(s) is (are) please print:

Locator(s): Thomas E. Waldrip, Jr. 4426 E. Patricia
Tucson, Arizona 85712

Owner(s): Tombstone Development Co. P. O. Box 1445
Grand Island, Nebraska 68802

The claim is 1,500 feet long and 600 feet wide. The claim runs from the Notice of Location Monument on which this notice is posted 50 feet in a NORTH direction to the NORTH end line, and 1450 feet in a SOUTH direction to the SOUTH end line, along with 50 feet in a WEST direction to the WEST side line, and 520 feet in a EAST direction to the EAST side line. This Notice of Location is posted on the NW corner of the claim. The general course of the lode deposit and premises is from the NORTH erly to the SOUTH erly.

On the ground, each corner and end-center of the claim is marked with its appropriate number by a metal tag affixed to the post embossed with the name of the claim and its number. The description of each corner is as follows (describe the corner(s), such as 4"x 4" wooden post): Post no. 1, 2, 3, 4, 5, & 6 are all 2"x 2" x 5' wooden posts embedded one foot in the ground. Post #1 is the Northwest Corner, Post #2 is the NORTH End-Center, Post #3 is the Southwest Corner, Post #4 is the Southeast Corner, Post #5 is the SOUTH End-Center and Post #6 is the Northeast Corner.

The Location Notice Monument is situated about 2,250 feet NORTH and 8,250 feet WEST of the SE corner of Sect. 21 Twp. 21S, Range 22E.

The claim is located in the following section(s), all of part of which are projected in:

- SE 1/4 of Section 20 Township 21S, Range 22E, G. & S.R.B.M.
- SW 1/4 of Section 20 Township 21S, Range 22E, G. & S.R.B.M.
- 1/4 of Section Township , Range , G. & S.R.B.M.
- 1/4 of Section Township , Range , G. & S.R.B.M.

An exact duplicate of this Notice of Location is on file for record (within 90 days of location as dated herein) with the Cochise County Clerk, in whose jurisdiction this claim is located. All appropriate recording fees have been paid and maps submitted as provided in A.R.S. on lode mining filings.

Dated this 1st day of September, 1981.

Thomas E. Waldrip, Jr.
(locator sign here)
Thomas E. Waldrip, Jr.

RECEIVED
91147 STATE OFFICE
NOV 2 11 23 AM '81
PHOENIX, ARIZONA

Recorder's Stamp

NOTICE OF LOCATION - LODE MINING CLAIM

TO ALL WHOM IT MAY CONCERN:

The undersigned having complied with the requirements of Title 30, United States Code, Section 28 and the local laws, customs and regulations of the State of Arizona, hereby gives notice that he (she, they) has (have) located the TS# 209 Lode Mining Claim in the (un) surveyed SECT. 20 T. 21S., R. 22E in the Tombstone Mining District in Cochise County, in the State of Arizona, on the 15 day of September 1981.

The name(s) and post office address(es) of the locator(s) is (are) please print:

Locator(s): Thomas E. Waldrip, Jr. 4426 E. Patricia
Tucson, Arizona 85712

Owner(s): Tombstone Development Co. P. O. Box 1445
Grand Island, Nebraska 68802

The claim is 1,500 feet long and 600 feet wide. The claim runs from the Notice of Location Monument on which this notice is posted 1450 feet in a NORTH direction to the NORTH end line, and 50 feet in a SOUTH direction to the SOUTH end line, along with 550 feet in a WEST direction to the WEST side line, and 50 feet in a EAST direction to the EAST side line. This Notice of Location is posted on the SE corner of the claim. The general course of the lode deposit and premises is from the NORTHERLY to the SOUTH erly.

On the ground, each corner and end-center of the claim is marked with its appropriate number by a metal tag affixed to the post embossed with the name of the claim and its number. The description of each corner is as follows (describe the corner(s), such as 4"x 4" wooden post): Post no. 1, 2, 3, 4, 5, & 6 are all 2"x 2" x 5' wooden posts embedded one foot in the ground. Post #1 is the Northwest Corner, Post #2 is the NORTH End-Center, Post #3 is the Southwest Corner, Post #4 is the Southeast Corner, Post #5 is the SOUTH End-Center and Post #6 is the Northeast Corner.

The Location Notice Monument is situated about 2,700 feet NORTH and 8,350 feet WEST of the SE corner of Sect. 21 Twp. 21S, Range 22E.

The claim is located in the following section(s), all of part of which are projected in:

NW 1/4 of Section 20 Township 21S, Range 22E, G. & S.R.B.M.
1/4 of Section _____ Township _____, Range _____, G. & S.R.B.M.
1/4 of Section _____ Township _____, Range _____, G. & S.R.B.M.
1/4 of Section _____ Township _____, Range _____, G. & S.R.B.M.

An exact duplicate of this Notice of Location is on file for record (within 90 days of location as dated herein) with the Cochise County Clerk, in whose jurisdiction this claim is located. All appropriate recording fees have been paid and maps submitted as provided in A.R.S. on lode mining filings.

Dated this 15 day of September, 1981.

Thomas E. Waldrip, Jr.
(locator sign here)
Thomas E. Waldrip, Jr.

Recorder's Stamp

RECEIVED
BLM AZ STATE OFFICE
NOV 2 11 23 AM '81
PHOENIX, ARIZONA

NOTICE OF LOCATION - LODE MINING CLAIM.

TO ALL WHOM IT MAY CONCERN:

The undersigned having complied with the requirements of Title 30, United States Code, Section 28 and the local laws, customs and regulations of the State of Arizona, hereby gives notice that he (she, they) has (have) located the TS# 210 Lode Mining Claim in the (un) surveyed SECT. 20 T. 21S., R. 22E in the Tombstone Mining District in Cochise County, in the State of Arizona, on the 1st day of September, 1981.

The name(s) and post office address(es) of the locator(s) is (are) please print:

Locator(s): Thomas E. Waldrip, Jr. 4426 E. Patricia
Tucson, Arizona 85712

Owner(s): Tombstone Development Co. P. O. Box 1445
Grand Island, Nebraska 68802

The claim is 1,500 feet long and 600 feet wide. The claim runs from the Notice of Location Monument on which this notice is posted 50 feet in a NORTH direction to the NORTH end line, and 1450 feet in a SOUTH direction to the SOUTH end line, along with 550 feet in a WEST direction to the WEST side line, and 50 feet in a EAST direction to the EAST side line. This Notice of Location is posted on the NE corner of the claim. The general course of the lode deposit and premises is from the NORTH erly to the SOUTH erly.

On the ground, each corner and end-center of the claim is marked with its appropriate number by a metal tag affixed to the post embossed with the name of the claim and its number. The description of each corner is as follows (describe the corner(s), such as 4"x 4" wooden post): Post no. 1, 2, 3, 4, 5, & 6 are all 2"x 2" x 5' wooden posts embedded one foot in the ground. Post #1 is the Northwest Corner, Post #2 is the NORTH End-Center, Post #3 is the Southwest Corner, Post #4 is the Southeast Corner, Post #5 is the SOUTH End-Center and Post #6 is the Northeast Corner.

The Location Notice Monument is situated about 2,600 feet NORTH and 8,350 feet WEST of the SE corner of Sect. 21 Twp. 21S, Range 22E.

The claim is located in the following section(s), all of part of which are projected in:

SW 1/4 of Section 20 Township 21S, Range 22E, G. & S.R.B.M.
 ___ 1/4 of Section ___ Township ___, Range ___, G. & S.R.B.M.
 ___ 1/4 of Section ___ Township ___, Range ___, G. & S.R.B.M.
 ___ 1/4 of Section ___ Township ___, Range ___, G. & S.R.B.M.

An exact duplicate of this Notice of Location is on file for record (within 90 days of location as dated herein) with the Cochise County Clerk, in whose jurisdiction this claim is located. All appropriate recording fees have been paid and maps submitted as provided in A.R.S. on lode mining filings.

Dated this 1st day of September, 1981.

Thomas E. Waldrip, Jr.
(locator sign here)
Thomas E. Waldrip, Jr.

Recorder's Stamp

RECEIVED
BLM AZ STATE OFFICE
NOV 2 11 23 AM '81
PHOENIX, ARIZONA

A MC 141920

NOTICE OF LOCATION - LODE MINING CLAIM

TO ALL WHOM IT MAY CONCERN:

The undersigned having complied with the requirements of Title 30, United States Code, Section 28 and the local laws, customs and regulations of the State of Arizona, hereby gives notice that he (she, they) has (have) located the TS# 211 Lode Mining Claim in the (un) surveyed SECT. 20 T. 21S., R. 22E in the Tombstone Mining District in Cochise County, in the State of Arizona, on the 12 day of September, 1981.

The name(s) and post office address(es) of the locator(s) is (are) please print:

Locator(s): Thomas E. Waldrip, Jr. 4426 E. Patricia
Tucson, Arizona 85712

Owner(s): Tombstone Development Co. P. O. Box 1445
Grand Island, Nebraska 68802

The claim is 1,500 feet long and 600 feet wide. The claim runs from the Notice of Location Monument on which this notice is posted 1450 feet in a NORTH direction to the NORTH end line, and 50 feet in a SOUTH direction to the SOUTH end line, along with 550 feet in a WEST direction to the WEST side line, and 50 feet in a EAST direction to the EAST side line. This Notice of Location is posted on the SE corner of the claim. The general course of the lode deposit and premises is from the NORTHERLY to the SOUTHERLY.

On the ground, each corner and end-center of the claim is marked with its appropriate number by a metal tag affixed to the post embossed with the name of the claim and its number. The description of each corner is as follows (describe the corner(s), such as 4"x 4" wooden post): Post no. 1, 2, 3, 4, 5, & 6 are all 2"x 2" x 5' wooden posts embedded one foot in the ground. Post #1 is the Northwest Corner, Post #2 is the NORTH End-Center, Post #3 is the Southwest Corner, Post #4 is the Southeast Corner, Post #5 is the SOUTH End-Center, and Post #6 is the Northeast Corner.

The Location Notice Monument is situated about 2700 feet NORTH and 8950 feet WEST of the SE corner of Sect. 21 Twp. 21S, Range 22E.

The claim is located in the following section(s), all of part of which are projected in:

- NW 1/4 of Section 20 Township 21S, Range 22E, G. & S.R.B.M.
- 1/4 of Section Township , Range , G. & S.R.B.M.
- 1/4 of Section Township , Range , G. & S.R.B.M.
- 1/4 of Section Township , Range , G. & S.R.B.M.

An exact duplicate of this Notice of Location is on file for record (within 90 days of location as dated herein) with the Cochise County Clerk, in whose jurisdiction this claim is located. All appropriate recording fees have been paid and maps submitted as provided in A.R.S. on lode mining filings.

Dated this 12 day of September, 1981.

Thomas E. Waldrip, Jr.
(Locator sign here)
Thomas E. Waldrip, Jr.

Recorder's Stamp

RECEIVED
BLM AZ STATE OFFICE
NOV 2 11 23 AM '81
PHOENIX, ARIZONA

NOTICE OF LOCATION - LODE MINING CLAIM

TO ALL WHOM IT MAY CONCERN:

The undersigned having complied with the requirements of Title 30, United States Code, Section 28 and the local laws, customs and regulations of the State of Arizona, hereby gives notice that he (she, they) has (have) located the TS# 212 Lode Mining Claim in the (un) surveyed SECT. 20 T. 21S., R. 22E in the Tombstone Mining District in Cochise County, in the State of Arizona, on the 1st day of September 1981.

The name(s) and post office address(es) of the locator(s) is (are) please print:

Locator(s): Thomas E. Waldrip, Jr. 4426 E. Patricia
Tucson, Arizona 85712

Owner(s): Tombstone Development Co. P. O. Box 1445
Grand Island, Nebraska 68802

The claim is 1,500 feet long and 600 feet wide. The claim runs from the Notice of Location Monument on which this notice is posted 50 feet in a NORTH direction to the NORTH end line, and 1450 feet in a SOUTH direction to the SOUTH end line, along with 550 feet in a WEST direction to the WEST side line, and 50 feet in a EAST direction to the EAST side line. This Notice of Location is posted on the NE corner of the claim. The general course of the lode deposit and premises is from the NORTH erly to the SOUTH erly.

On the ground, each corner and end-center of the claim is marked with its appropriate number by a metal tag affixed to the post embossed with the name of the claim and its number. The description of each corner is as follows (describe the corner(s), such as 4"x 4" wooden post): Post no. 1, 2, 3, 4, 5, & 6 are all 2"x 2" x 5' wooden posts embedded one foot in the ground. Post #1 is the Northwest Corner, Post #2 is the NORTH End-Center, Post #3 is the Southwest Corner, Post #4 is the Southeast Corner, Post #5 is the SOUTH End-Center and Post #6 is the Northeast Corner.

The Location Notice Monument is situated about 2600 feet NORTH and 8,950 feet WEST of the SE corner of Sect. 21 Twp. 21S, Range 22E.

The claim is located in the following section(s), all of part of which are projected in:

SW 1/4 of Section 20 Township 21S, Range 22E. G. & S.R.B.M.
 ___ 1/4 of Section ___ Township ___, Range ___. G. & S.R.B.M.
 ___ 1/4 of Section ___ Township ___, Range ___. G. & S.R.B.M.
 ___ 1/4 of Section ___ Township ___, Range ___. G. & S.R.B.M.

An exact duplicate of this Notice of Location is on file for record (within 90 days of location as dated herein) with the Cochise County Clerk, in whose jurisdiction this claim is located. All appropriate recording fees have been paid and maps submitted as provided in A.R.S. on lode mining filings.

Dated this 1st day of September, 1981.

Thomas E. Waldrip, Jr.
(locator sign here)
Thomas E. Waldrip, Jr.

Recorder's Stamp

RECEIVED
 8:47 STATE OFFICE
 NOV 2 11 23 AM '81
 PHOENIX, ARIZONA

NOTICE OF LOCATION - LODE MINING CLAIM

TO ALL WHOM IT MAY CONCERN:

The undersigned having complied with the requirements of Title 30, United States Code, Section 28 and the local laws, customs and regulations of the State of Arizona, hereby gives notice that he (she, they) has (have) located the TS# 213 Lode Mining Claim in the (un) surveyed Sect. 20 T. 21S., R. 22E in the Tombstone Mining District in Cochise County, in the State of Arizona, on the 1st day of September, 1981.

The name(s) and post office address(es) of the locator(s) is (are) please print:

Locator(s): Thomas E. Waldrip, Jr. 4426 E. Patricia
Tucson, Arizona 85712

Owner(s): Tombstone Development Co. P. O. Box 1445
Grand Island, Nebraska 68802

The claim is 1,500 feet long and 600 feet wide. The claim runs from the Notice of Location Monument on which this notice is posted 1450 feet in a NORTH direction to the NORTH end line, and 50 feet in a SOUTH direction to the SOUTH end line, along with 550 feet in a WEST direction to the WEST side line, and 50 feet in a EAST direction to the EAST side line. This Notice of Location is posted on the SE corner of the claim. The general course of the lode deposit and premises is from the NORTH erly to the SOUTH erly.

On the ground, each corner and end-center of the claim is marked with its appropriate number by a metal tag affixed to the post embossed with the name of the claim and its number. The description of each corner is as follows (describe the corner(s), such as 4"x 4" wooden post): Post no. 1, 2, 3, 4, 5, & 6 are all 2"x 2" x 5' wooden posts embedded one foot in the ground. Post #1 is the Northwest Corner, Post #2 is the NORTH End-Center, Post #3 is the Southwest Corner, Post #4 is the Southeast Corner, Post #5 is the SOUTH End-Center and Post #6 is the Northeast Corner.

The Location Notice Monument is situated about 2,700 feet NORTH and 9,550 feet WEST of the SE corner of Sect. 21 Twp. 21S., Range 22E.

The claim is located in the following section(s), all of part of which are projected in:

NW 1/4 of Section 20 Township 21S., Range 22E, G. & S.R.B.M.
 ___ 1/4 of Section ___ Township ___, Range ___, G. & S.R.B.M.
 ___ 1/4 of Section ___ Township ___, Range ___, G. & S.R.B.M.
 ___ 1/4 of Section ___ Township ___, Range ___, G. & S.R.B.M.

An exact duplicate of this Notice of Location is on file for record (within 90 days of location as dated herein) with the Cochise County Clerk, in whose jurisdiction this claim is located. All appropriate recording fees have been paid and maps submitted as provided in A.R.S. on lode mining filings.

Dated this 1st day of September, 1981.

Thomas E. Waldrip, Jr.
(locator sign here)

Thomas E. Waldrip, Jr.

RECEIVED
BLM AZ STATE OFFICE
NOV 2 11 23 AM '81
PHOENIX, ARIZONA

Recorder's Stamp

NOTICE OF LOCATION - LODE MINING CLAIM

TO ALL WHOM IT MAY CONCERN:

The undersigned having complied with the requirements of Title 30, United States Code, Section 28 and the local laws, customs and regulations of the State of Arizona, hereby gives notice that he (she, they) has (have) located the TS# 214 Lode Mining Claim in the (un) surveyed SECT. 20 T. 21S., R. 22E in the Tombstone Mining District in Cochise County, in the State of Arizona, on the 1ST day of September, 1981.

The name(s) and post office address(es) of the locator(s) is (are) please print:

Locator(s): Thomas E. Waldrip, Jr. 4426 E. Patricia
Tucson, Arizona 85712

Owner(s): Tombstone Development Co. P. O. Box 1445
Grand Island, Nebraska 68802

The claim is 1,500 feet long and 600 feet wide. The claim runs from the Notice of Location Monument on which this notice is posted 50 feet in a NORTH direction to the NORTH end line, and 1450 feet in a SOUTH direction to the SOUTH end line, along with 550 feet in a WEST direction to the WEST side line, and 50 feet in a EAST direction to the EAST side line. This Notice of Location is posted on the NE corner of the claim. The general course of the lode deposit and premises is from the NORTH erly to the SOUTH erly.

On the ground, each corner and end-center of the claim is marked with its appropriate number by a metal tag affixed to the post embossed with the name of the claim and its number. The description of each corner is as follows (describe the corner(s), such as 4"x 4" wooden post): Post no. 1, 2, 3, 4, 5, & 6 are all 2"x 2" x 5' wooden posts embedded one foot in the ground. Post #1 is the Northwest Corner, Post #2 is the NORTH End-Center, Post #3 is the Southwest Corner, Post #4 is the Southeast Corner, Post #5 is the SOUTH End-Center and Post #6 is the Northeast Corner.

The Location Notice Monument is situated about 2,600 feet NORTH and 9,550 feet WEST of the SE corner of Sect. 21 Twp. 21S, Range 22E.

The claim is located in the following section(s), all of part of which are projected in:

SW 1/4 of Section 20 Township 21S., Range 22E, G. & S.R.B.M.
 ___ 1/4 of Section ___ Township ___, Range ___, G. & S.R.B.M.
 ___ 1/4 of Section ___ Township ___, Range ___, G. & S.R.B.M.
 ___ 1/4 of Section ___ Township ___, Range ___, G. & S.R.B.M.

An exact duplicate of this Notice of Location is on file for record (within 90 days of location as dated herein) with the Cochise County Clerk, in whose jurisdiction this claim is located. All appropriate recording fees have been paid and maps submitted as provided in A.R.S. on lode mining filings.

Dated this 1ST day of September, 1981.

Thomas E. Waldrip, Jr.
(locator sign here)
Thomas E. Waldrip, Jr.

Recorder's Stamp

RECEIVED
BLM AZ STATE OFFICE
NOV 2 11 23 AM '81
PHOENIX, ARIZONA

NOTICE OF LOCATION - LODE MINING CLAIM

TO ALL WHOM IT MAY CONCERN:

The undersigned having complied with the requirements of Title 30, United States Code, Section 28 and the local laws, customs and regulations of the State of Arizona, hereby gives notice that he (she, they) has (have) located the TS# 215 Lode Mining Claim in the (un) surveyed Sebt. 20 T. 21S., R. 22E in the Tombstone Mining District in Cochise County, in the State of Arizona, on the 1st day of September, 1981.

The name(s) and post office address(es) of the locator(s) is (are) please print:

Locator(s): Thomas E. Waldrip, Jr. 4426 E. Patricia
Tucson, Arizona 85712

Owner(s): Tombstone Development Co. P. O. Box 1445
Grand Island, Nebraska 68802

The claim is 1,500 feet long and 600 feet wide. The claim runs from the Notice of Location Monument on which this notice is posted 1450 feet in a NORTH direction to the NORTH end line, and 50 feet in a SOUTH direction to the SOUTH end line, along with 550 feet in a WEST direction to the WEST side line, and 50 feet in a EAST direction to the EAST side line. This Notice of Location is posted on the SE corner of the claim. The general course of the lode deposit and premises is from the NORTH erly to the SOUTH erly.

On the ground, each corner and end-center of the claim is marked with its appropriate number by a metal tag affixed to the post embossed with the name of the claim and its number. The description of each corner is as follows (describe the corner(s), such as 4"x 4" wooden post): Post no. 1, 2, 3, 4, 5, & 6 are all 2"x 2" x 5' wooden posts embedded one foot in the ground. Post #1 is the Northwest Corner, Post #2 is the NORTH End-Center, Post #3 is the Southwest Corner, Post #4 is the Southeast Corner, Post #5 is the SOUTH End-Center and Post #6 is the Northeast Corner.

The Location Notice Monument is situated about 2,700 feet NORTH and 10,150 feet WEST of the SE corner of Sect. 21 Twp. 21S, Range 22E.

The claim is located in the following section(s), all of part of which are projected in:

NW 1/4 of Section 20 Township 21S, Range 22E, G. & S.R.B.M.
NE 1/4 of Section 19 Township 21S, Range 22E, G. & S.R.B.M.
___ 1/4 of Section ___ Township ___, Range ___, G. & S.R.B.M.
___ 1/4 of Section ___ Township ___, Range ___, G. & S.R.B.M.

An exact duplicate of this Notice of Location is on file for record (within 90 days of location as dated herein) with the Cochise County Clerk, in whose jurisdiction this claim is located. All appropriate recording fees have been paid and maps submitted as provided in A.R.S. on lode mining filings.

Dated this 1st day of September, 1981.

Thomas E. Waldrip, Jr.
(locator sign here)
Thomas E. Waldrip, Jr.

Recorder's Stamp

RECEIVED
BLM AZ STATE OFFICE
NOV 2 11 24 AM '81
PHOENIX, ARIZONA

NOTICE OF LOCATION - LODE MINING CLAIM

TO ALL WHOM IT MAY CONCERN:

The undersigned having complied with the requirements of Title 30, United States Code, Section 28 and the local laws, customs and regulations of the State of Arizona, hereby gives notice that he (she, they) has (have) located the TS# 216 Lode Mining Claim in the (un) surveyed Sebt. 20 T. 21S., R. 22E in the Tombstone Mining District in Cochise County, in the State of Arizona, on the 12 day of September, 1981.

The name(s) and post office address(es) of the locator(s) is (are) please print:

Locator(s): Thomas E. Waldrip, Jr. 4426 E. Patricia
Tucson, Arizona 85712

Owner(s): Tombstone Development Co. P. O. Box 1445
Grand Island, Nebraska 68802

The claim is 1,500 feet long and 600 feet wide. The claim runs from the Notice of Location Monument on which this notice is posted 50 feet in a NORTH direction to the NORTH end line, and 1450 feet in a SOUTH direction to the SOUTH end line, along with 550 feet in a WEST direction to the WEST side line, and 50 feet in a EAST direction to the EAST side line. This Notice of Location is posted on the NE corner of the claim. The general course of the lode deposit and premises is from the NORTH erly to the SOUTH erly.

On the ground, each corner and end-center of the claim is marked with its appropriate number by a metal tag affixed to the post embossed with the name of the claim and its number. The description of each corner is as follows (describe the corner(s), such as 4"x 4" wooden post): Post no. 1, 2, 3, 4, 5, & 6 are all 2"x 2" x 5' wooden posts embedded one foot in the ground. Post #1 is the Northwest Corner, Post #2 is the NORTH End-Center, Post #3 is the Southwest Corner, Post #4 is the Southeast Corner, Post #5 is the SOUTH End-Center and Post #6 is the Northeast Corner.

The Location Notice Monument is situated about 2,600 feet NORTH and 10,150 feet WEST of the SE corner of Sect. 21 Twp. 21S, Range 22E.

The claim is located in the following section(s), all of part of which are projected in:

SE 1/4 of Section 19 Township 21S., Range 22E, G. & S.R.B.M.
SW 1/4 of Section 20 Township 21S., Range 22E, G. & S.R.B.M.
 1/4 of Section Township , Range , G. & S.R.B.M.
 1/4 of Section Township , Range , G. & S.R.B.M.

An exact duplicate of this Notice of Location is on file for record (within 90 days of location as dated herein) with the Cochise County Clerk, in whose jurisdiction this claim is located. All appropriate recording fees have been paid and maps submitted as provided in A.R.S. on lode mining filings.

Dated this 12 day of September, 1981.

Thomas E. Waldrip, Jr.
(Locator sign here)
Thomas E. Waldrip, Jr.

RECEIVED
B.L.M. AZ STATE OFFICE
NOV 2 11 24 AM '81
TOMBSTONE, ARIZONA

Recorder's Stamp

NOTICE OF LOCATION - LODE MINING CLAIM

TO ALL WHOM IT MAY CONCERN:

The undersigned having complied with the requirements of Title 30, United States Code, Section 28 and the local laws, customs and regulations of the State of Arizona, hereby gives notice that he (she, they) has (have) located the TS# 217 Lode Mining Claim in the (un) surveyed SEct. 19 T. 21S., R. 22E in the Tombstone Mining District in Cochise County, in the State of Arizona, on the 1st day of September, 1981.

The name(s) and post office address(es) of the locator(s) is (are) please print:

Locator(s): Thomas E. Waldrip, Jr. 4426 E. Patricia
Tucson, Arizona 85712

Owner(s): Tombstone Development Co. P. O. Box 1445
Grand Island, Nebraska 68802

The claim is 1,500 feet long and 600 feet wide. The claim runs from the Notice of Location Monument on which this notice is posted 1460 feet in a NORTH direction to the NORTH end line, and 50 feet in a SOUTH direction to the SOUTH end line, along with 550 feet in a WEST direction to the WEST side line, and 50 feet in a EAST direction to the EAST side line. This Notice of Location is posted on the SE corner of the claim. The general course of the lode deposit and premises is from the NORTH erly to the South erly.

On the ground, each corner and end-center of the claim is marked with its appropriate number by a metal tag affixed to the post embossed with the name of the claim and its number. The description of each corner is as follows (describe the corner(s), such as 4"x 4" wooden post): Post no. 1, 2, 3, 4, 5, & 6 are all 2"x 2" x 5' wooden posts embedded one foot in the ground. Post #1 is the Northwest Corner, Post #2 is the NORTH End-Center, Post #3 is the Southwest Corner, Post #4 is the Southeast Corner, Post #5 is the SOUTH End-Center and Post #6 is the Northeast Corner.

The Location Notice Monument is situated about 2,700 feet NORTH and 10,750 feet WEST of the SE corner of Sect. 21 Twp. 21S, Range 22E.

The claim is located in the following section(s), all of part of which are projected in:

- NE 1/4 of Section 19 Township 21S, Range 22E, G. & S.R.B.M.
- 1/4 of Section Township , Range , G. & S.R.B.M.
- 1/4 of Section Township , Range , G. & S.R.B.M.
- 1/4 of Section Township , Range , G. & S.R.B.M.

An exact duplicate of this Notice of Location is on file for record (within 90 days of location as dated herein) with the Cochise County Clerk, in whose jurisdiction this claim is located. All appropriate recording fees have been paid and maps submitted as provided in A.R.S. on lode mining filings.

Dated this 1st day of September, 1981.

Thomas E. Waldrip, Jr.
(locator sign here)
Thomas E. Waldrip, Jr.

Recorder's Stamp

RECEIVED
BLM AZ STATE OFFICE
NOV 2 11 24 AM '81
PHOENIX, ARIZONA

NOTICE OF LOCATION - LODE MINING CLAIM

TO ALL WHOM IT MAY CONCERN:

The undersigned having complied with the requirements of Title 30, United States Code, Section 28 and the local laws, customs and regulations of the State of Arizona, hereby gives notice that he (she,they) has (have) located the TS# 218 Lode Mining Claim in the (un) surveyed SECT. 19 T. 21S., R. 22E in the Tombstone Mining District in Cochise County, in the State of Arizona, on the 1st day of September 1981.

The name(s) and post office address(es) of the locator(s) is (are) please print:

Locator(s): Thomas E. Waldrip, Jr. 4426 E. Patricia
Tucson, Arizona 85712

Owner(s): Tombstone Development Co. P. O. Box 1445
Grand Island, Nebraska 68802

The claim is 1,500 feet long and 600 feet wide. The claim runs from the Notice of Location Monument on which this notice is posted 50 feet in a NORTH direction to the NORTH end line, and 1450 feet in a SOUTH direction to the SOUTH end line, along with 550 feet in a WEST direction to the WEST side line, and 50 feet in a EAST direction to the EAST side line. This Notice of Location is posted on the NE corner of the claim. The general course of the lode deposit and premises is from the NORTHERLY to the SOUTHERLY.

On the ground, each corner and end-center of the claim is marked with its appropriate number by a metal tag affixed to the post embossed with the name of the claim and its number. The description of each corner is as follows (describe the corner(s), such as 4"x 4" wooden post): Post no. 1, 2, 3, 4, 5, & 6 are all 2"x 2" x 5' wooden posts embedded one foot in the ground. Post #1 is the Northwest Corner, Post #2 is the NORTH End-Center, Post #3 is the Southwest Corner, Post #4 is the Southeast Corner, Post #5 is the SOUTH End-Center and Post #6 is the Northeast Corner.

The Location Notice Monument is situated about 2,600 feet NORTH and 10,250 feet WEST of the SE corner of Sect. 21 Twp. 21S, Range 22E.

The claim is located in the following section(s), all of part of which are projected in:

- SE 1/4 of Section 19 Township 21S, Range 22E G. & S.R.B.M.
- 1/4 of Section _____ Township _____, Range _____ G. & S.R.B.M.
- 1/4 of Section _____ Township _____, Range _____ G. & S.R.B.M.
- 1/4 of Section _____ Township _____, Range _____ G. & S.R.B.M.

An exact duplicate of this Notice of Location is on file for record (within 90 days of location as dated herein) with the Cochise County Clerk, in whose jurisdiction this claim is located. All appropriate recording fees have been paid and maps submitted as provided in A.R.S. on lode mining filings.

Dated this 1st day of September, 1981.

Thomas E. Waldrip, Jr.
(locator sign here)
Thomas E. Waldrip, Jr.

Recorder's Stamp

RECEIVED
BLM AZ STATE OFFICE
NOV 2 11 24 AM '81
PHOENIX, ARIZONA

NOTICE OF LOCATION - LODE MINING CLAIM

TO ALL WHOM IT MAY CONCERN:

The undersigned having complied with the requirements of Title 30, United States Code, Section 28 and the local laws, customs and regulations of the State of Arizona, hereby gives notice that he (she, they) has (have) located the TS# 219 Lode Mining Claim in the (un) surveyed Sect. 19 T. 21S., R. 22E in the Tombstone Mining District in Cochise County, in the State of Arizona, on the 1st day of September, 1981.

The name(s) and post office address(es) of the locator(s) is (are) please print:

Locator(s): Thomas E. Waldrip, Jr. 4426 E. Patricia
Tucson, Arizona 85712

Owner(s): Tombstone Development Co. P. O. Box 1445
Grand Island, Nebraska 68802

The claim is 1,500 feet long and 600 feet wide. The claim runs from the Notice of Location Monument on which this notice is posted 1450 feet in a NORTH direction to the NORTH end line, and 50 feet in a SOUTH direction to the SOUTH end line, along with 550 feet in a WEST direction to the WEST side line, and 50 feet in a EAST direction to the EAST side line. This Notice of Location is posted on the SE corner of the claim. The general course of the lode deposit and premises is from the NORTH erly to the SOUTH erly.

On the ground, each corner and end-center of the claim is marked with its appropriate number by a metal tag affixed to the post embossed with the name of the claim and its number. The description of each corner is as follows (describe the corner(s), such as 4"x 4" wooden post): Post no. 1, 2, 3, 4, 5, & 6 are all 2"x 2" x 5' wooden posts embedded one foot in the ground. Post #1 is the Northwest Corner, Post #2 is the NORTH End-Center, Post #3 is the Southwest Corner, Post #4 is the Southeast Corner, Post #5 is the SOUTH End-Center and Post #6 is the Northeast Corner.

The Location Notice Monument is situated about 2,700 feet NORTH and 4,350 feet WEST of the SE corner of Sect. 21 Twp. 21S, Range 22E.

The claim is located in the following section(s), all of part of which are projected in:

NE 1/4 of Section 19 Township 21S., Range 22E, G. & S.R.B.M.
1/4 of Section _____ Township _____, Range _____, G. & S.R.B.M.
1/4 of Section _____ Township _____, Range _____, G. & S.R.B.M.
1/4 of Section _____ Township _____, Range _____, G. & S.R.B.M.

An exact duplicate of this Notice of Location is on file for record (within 90 days of location as dated herein) with the Cochise County Clerk, in whose jurisdiction this claim is located. All appropriate recording fees have been paid and maps submitted as provided in A.R.S. on lode mining filings.

Dated this 1st day of September, 1981.

Thomas E. Waldrip, Jr.
(Locator sign here)
Thomas E. Waldrip, Jr.

Recorder's Stamp

RECEIVED
BLM, AZ STATE OFFICE
NOV 2 11 24 AM '81
PHOENIX, ARIZONA

NOTICE OF LOCATION - LODE MINING CLAIM

TO ALL WHOM IT MAY CONCERN:

The undersigned having complied with the requirements of Title 30, United States Code, Section 28 and the local laws, customs and regulations of the State of Arizona, hereby gives notice that he (she, they) has (have) located the TS# 220 Lode Mining Claim in the (un) surveyed SEct. 19 T. 21S., R. 22E in the Tombstone Mining District in Cochise County, in the State of Arizona, on the 1st day of September 1981.

The name(s) and post office address(es) of the locator(s) is (are) please print:

Locator(s): Thomas E. Waldrip, Jr. 4426 E. Patricia
Tucson, Arizona 85712

Owner(s): Tombstone Development Co. P. O. Box 1445
Grand Island, Nebraska 68802

The claim is 1,500 feet long and 600 feet wide. The claim runs from the Notice of Location Monument on which this notice is posted 50 feet in a NORTH direction to the NORTH end line, and 1450 feet in a SOUTH direction to the SOUTH end line, along with 550 feet in a WEST direction to the WEST side line, and 50 feet in a EAST direction to the EAST side line. This Notice of Location is posted on the NE corner of the claim. The general course of the lode deposit and premises is from the NORTH erly to the SOUTH erly.

On the ground, each corner and end-center of the claim is marked with its appropriate number by a metal tag affixed to the post embossed with the name of the claim and its number. The description of each corner is as follows (describe the corner(s), such as 4"x 4" wooden post): Post no. 1, 2, 3, 4, 5, & 6 are all 2"x 2" x 5' wooden posts embedded one foot in the ground. Post #1 is the Northwest Corner, Post #2 is the NORTH End-Center, Post #3 is the Southwest Corner, Post #4 is the Southeast Corner, Post #5 is the SOUTH End-Center and Post #6 is the Northeast Corner.

The Location Notice Monument is situated about 2,600 feet NORTH and 11,350 feet WEST of the SE corner of Sect. 21 Twp. 21S., Range 22E.

The claim is located in the following section(s), all of part of which are projected in:

SE 1/4 of Section 19 Township 21S., Range 22E, G. & S.R.B.M.
 ___ 1/4 of Section ___ Township ___, Range ___, G. & S.R.B.M.
 ___ 1/4 of Section ___ Township ___, Range ___, G. & S.R.B.M.
 ___ 1/4 of Section ___ Township ___, Range ___, G. & S.R.B.M.

An exact duplicate of this Notice of Location is on file for record (within 90 days of location as dated herein) with the Cochise County Clerk, in whose jurisdiction this claim is located. All appropriate recording fees have been paid and maps submitted as provided in A.R.S. on lode mining filings.

Dated this 1st day of September, 1981.

Thomas E. Waldrip, Jr.
 (Locator sign here)
 Thomas E. Waldrip, Jr.

RECEIVED
 BLM STATE OFFICE
 NOV 2 11 24 AM '81
 PHOENIX, ARIZONA

Recorder's Stamp

NOTICE OF LOCATION - LODE MINING CLAIM

TO ALL WHOM IT MAY CONCERN:

The undersigned having complied with the requirements of Title 30, United States Code, Section 28 and the local laws, customs and regulations of the State of Arizona, hereby gives notice that he (she, they) has (have) located the TS# 221 Lode Mining Claim in the (un) surveyed Sect. 19 T. 21S., R. 22E in the Tombstone Mining District in Cochise County, in the State of Arizona, on the 14th day of September 1981.

The name(s) and post office address(es) of the locator(s) is (are) please print:

Locator(s): Thomas E. Waldrip, Jr. 4426 E. Patricia
Tucson, Arizona 85712

Owner(s): Tombstone Development Co. P. O. Box 1445
Grand Island, Nebraska 68802

The claim is 1,500 feet long and 600 feet wide. The claim runs from the Notice of Location Monument on which this notice is posted 1450 feet in a NORTH direction to the NORTH end line, and 50 feet in a SOUTH direction to the SOUTH end line, along with 550 feet in a WEST direction to the WEST side line, and 50 feet in a EAST direction to the EAST side line. This Notice of Location is posted on the SE corner of the claim. The general course of the lode deposit and premises is from the NORTH erly to the SOUTH erly.

On the ground, each corner and end-center of the claim is marked with its appropriate number by a metal tag affixed to the post embossed with the name of the claim and its number. The description of each corner is as follows (describe the corner(s), such as 4"x 4" wooden post): Post no. 1, 2, 3, 4, 5, & 6 are all 2"x 2" x 5' wooden posts embedded one foot in the ground. Post #1 is the Northwest Corner, Post #2 is the NORTH End-Center, Post #3 is the Southwest Corner, Post #4 is the Southeast Corner, Post #5 is the SOUTH End-Center and Post #6 is the Northeast Corner.

The Location Notice Monument is situated about 2,700 feet NORTH and 1,950 feet WEST of the SE corner of Sect. 21 Twp. 21S, Range 22E.

The claim is located in the following section(s), all of part of which are projected in:

- NE 1/4 of Section 19 Township 21S, Range 22E, G. & S.R.B.M.
- 1/4 of Section Township , Range , G. & S.R.B.M.
- 1/4 of Section Township , Range , G. & S.R.B.M.
- 1/4 of Section Township , Range , G. & S.R.B.M.

An exact duplicate of this Notice of Location is on file for record (within 90 days of location as dated herein) with the Cochise County Clerk, in whose jurisdiction this claim is located. All appropriate recording fees have been paid and maps submitted as provided in A.R.S. on lode mining filings.

Dated this 14th day of September, 1981.

Thomas E. Waldrip, Jr.
(locator sign here)
Thomas E. Waldrip, Jr.

Recorder's Stamp

RECEIVED
B.L.M. AZ STATE OFFICE
NOV 2 11 24 AM '81
PHOENIX, ARIZONA

NOTICE OF LOCATION - LODE MINING CLAIM

TO ALL WHOM IT MAY CONCERN:

The undersigned having complied with the requirements of Title 30, United States Code, Section 28 and the local laws, customs and regulations of the State of Arizona, hereby gives notice that he (she, they) has (have) located the TS# 222 Lode Mining Claim in the (un) surveyed Sept. 19 T. 21S., R. 22E in the Tombstone Mining District in Cochise County, in the State of Arizona, on the 14th day of September, 1981.

The name(s) and post office address(es) of the locator(s) is (are) please print:

Locator(s): Thomas E. Waldrip, Jr. 4426 E. Patricia Tucson, Arizona 85712
Owner(s): Tombstone Development Co. P. O. Box 1445 Grand Island, Nebraska 68802

The claim is 1,500 feet long and 600 feet wide. The claim runs from the Notice of Location Monument on which this notice is posted 50 feet in a NORTH direction to the NORTH end line, and 1450 feet in a SOUTH direction to the SOUTH end line, along with 550 feet in a WEST direction to the WEST side line, and 50 feet in a EAST direction to the EAST side line. This Notice of Location is posted on the NE corner of the claim. The general course of the lode deposit and premises is from the NORTH erly to the SOUTH erly.

On the ground, each corner and end-center of the claim is marked with its appropriate number by a metal tag affixed to the post embossed with the name of the claim and its number. The description of each corner is as follows (describe the corner(s), such as 4"x 4" wooden post): Post no. 1, 2, 3, 4, 5, & 6 are all 2"x 2" x 5' wooden posts embedded one foot in the ground. Post #1 is the Northwest Corner, Post #2 is the NORTH End-Center, Post #3 is the Southwest Corner, Post #4 is the Southeast Corner, Post #5 is the SOUTH End-Center and Post #6 is the Northeast Corner.

The Location Notice Monument is situated about 2,600 feet NORTH and 1,950 feet WEST of the SE corner of Sect. 21 Twp. 21S, Range 22E.

The claim is located in the following section(s), all of part of which are projected in:

- SE 1/4 of Section 19 Township 21S, Range 22E G. & S.R.B.M.
- 1/4 of Section _____ Township _____, Range _____ G. & S.R.B.M.
- 1/4 of Section _____ Township _____, Range _____ G. & S.R.B.M.
- 1/4 of Section _____ Township _____, Range _____ G. & S.R.B.M.

An exact duplicate of this Notice of Location is on file for record (within 90 days of location as dated herein) with the Cochise County Clerk, in whose jurisdiction this claim is located. All appropriate recording fees have been paid and maps submitted as provided in A.R.S. on lode mining filings.

Dated this 14th day of September, 1981.

Thomas E. Waldrip, Jr.
(locator sign here)
Thomas E. Waldrip, Jr.

Recorder's Stamp

RECEIVED
BLM AZ STATE OFFICE
NOV 2 11 24 AM '81
PHOENIX, ARIZONA

NOTICE OF LOCATION - LODE MINING CLAIM

TO ALL WHOM IT MAY CONCERN:

The undersigned having complied with the requirements of Title 30, United States Code, Section 28 and the local laws, customs and regulations of the State of Arizona, hereby gives notice that he (she, they) has (have) located the TS# 223 Lode Mining Claim in the (un) surveyed SECT. 19 T. 21S., R. 22E in the Tombstone Mining District in Cochise County, in the State of Arizona, on the 14th day of September, 1981.

The name(s) and post office address(es) of the locator(s) is (are) please print:

Locator(s): Thomas E. Waldrip, Jr. 4426 E. Patricia
Tucson, Arizona 85712

Owner(s): Tombstone Development Co. P. O. Box 1445
Grand Island, Nebraska 68802

The claim is 1,500 feet long and 600 feet wide. The claim runs from the Notice of Location Monument on which this notice is posted 1450 feet in a NORTH direction to the NORTH end line, and 50 feet in a SOUTH direction to the SOUTH end line, along with 550 feet in a WEST direction to the WEST side line, and 50 feet in a EAST direction to the EAST side line. This Notice of Location is posted on the SE corner of the claim. The general course of the lode deposit and premises is from the NORTH erly to the SOUTH erly.

On the ground, each corner and end-center of the claim is marked with its appropriate number by a metal tag affixed to the post embossed with the name of the claim and its number. The description of each corner is as follows (describe the corner(s), such as 4"x 4" wooden post): Post no. 1, 2, 3, 4, 5, & 6 are all 2"x 2" x 5' wooden posts embedded one foot in the ground. Post #1 is the Northwest Corner, Post #2 is the NORTH End-Center, Post #3 is the Southwest Corner, Post #4 is the Southeast Corner, Post #5 is the SOUTH End-Center and Post #6 is the Northeast Corner.

The Location Notice Monument is situated about 2,700 feet NORTH and 12,550 feet WEST of the SE corner of Sect. 21 Twp. 21S, Range 22E.

The claim is located in the following section(s), all of part of which are projected in:

NE 1/4 of Section 19 Township 21S., Range 22E. G. & S.R.B.M.
NW 1/4 of Section 19 Township 21S., Range 22E. G. & S.R.B.M.
___ 1/4 of Section ___ Township ___, Range ___. G. & S.R.B.M.
___ 1/4 of Section ___ Township ___, Range ___. G. & S.R.B.M.

An exact duplicate of this Notice of Location is on file for record (within 90 days of location as dated herein) with the Cochise County Clerk, in whose jurisdiction this claim is located. All appropriate recording fees have been paid and maps submitted as provided in A.R.S. on lode mining filings.

Dated this 14th day of September, 1981.

Thomas E. Waldrip, Jr.
(locator sign here)
Thomas E. Waldrip, Jr.

Recorder's Stamp

RECEIVED
BIRMINGHAM STATE OFFICE
NOV 2 11 24 AM '81
PHOENIX, ARIZONA

NOTICE OF LOCATION - LODE MINING CLAIM

TO ALL WHOM IT MAY CONCERN:

The undersigned having complied with the requirements of Title 30, United States Code, Section 28 and the local laws, customs and regulations of the State of Arizona, hereby gives notice that he (she, they) has (have) located the TS# 224 Lode Mining Claim in the (un) surveyed Sect. 19 T. 21 S., R. 22 E in the Tombstone Mining District in Cochise County, in the State of Arizona, on the 14th day of September 1981.

The name(s) and post office address(es) of the locator(s) is (are) please print:

Locator(s): Thomas E. Waldrip, Jr. 4426 E. Patricia
Tucson, Arizona 85712

Owner(s): Tombstone Development Co. P. O. Box 1445
Grand Island, Nebraska 68802

The claim is 1,500 feet long and 600 feet wide. The claim runs from the Notice of Location Monument on which this notice is posted 50 feet in a NORTH direction to the NORTH end line, and 1450 feet in a SOUTH direction to the SOUTH end line, along with 550 feet in a WEST direction to the WEST side line, and 50 feet in a EAST direction to the EAST side line. This Notice of Location is posted on the NE corner of the claim. The general course of the lode deposit and premises is from the NORTH erly to the SOUTHERLY.

On the ground, each corner and end-center of the claim is marked with its appropriate number by a metal tag affixed to the post embossed with the name of the claim and its number. The description of each corner is as follows (describe the corner(s), such as 4"x 4" wooden post): Post no. 1, 2, 3, 4, 5, & 6 are all 2"x 2" x 5' wooden posts embedded one foot in the ground. Post #1 is the Northwest Corner, Post #2 is the NORTH End-Center, Post #3 is the Southwest Corner, Post #4 is the Southeast Corner, Post #5 is the SOUTH End-Center and Post #6 is the Northeast Corner.

The Location Notice Monument is situated about 2,600 feet NORTH and 12,550 feet WEST of the SE corner of Sect. 21 Twp. 21 S., Range 22 E.

The claim is located in the following section(s), all of part of which are projected in:

SE 1/4 of Section 19 Township 21 S., Range 22 E. G. & S.R.B.M.
SW 1/4 of Section 19 Township 21 S., Range 22 E. G. & S.R.B.M.
 1/4 of Section Township , Range . G. & S.R.B.M.
 1/4 of Section Township , Range . G. & S.R.B.M.

An exact duplicate of this Notice of Location is on file for record (within 90 days of location as dated herein) with the Cochise County Clerk, in whose jurisdiction this claim is located. All appropriate recording fees have been paid and maps submitted as provided in A.R.S. on lode mining filings.

Dated this 14th day of September, 1981.

Thomas E. Waldrip, Jr.
(locator sign here)
Thomas E. Waldrip, Jr.

Recorder's Stamp

RECEIVED
B. H. AZ STATE OFFICE
NOV 2 11 24 AM '81
PHOENIX, ARIZONA

NOTICE OF LOCATION - LODE MINING CLAIM

TO ALL WHOM IT MAY CONCERN:

The undersigned having complied with the requirements of Title 30, United States Code, Section 28 and the local laws, customs and regulations of the State of Arizona, hereby gives notice that he (she, they) has (have) located the TS# 225 Lode Mining Claim in the (un) surveyed Sect. 20 T. 21S., R. 22E in the Tombstone Mining District in Cochise County, in the State of Arizona, on the 2nd day of September 1981.

The name(s) and post office address(es) of the locator(s) is (are) please print:

Locator(s): Thomas E. Waldrip, Jr. 4426 E. Patricia Tucson, Arizona 85712

Owner(s): Tombstone Development Co. P. O. Box 1445 Grand Island, Nebraska 68802

The claim is 1,500 feet long and 600 feet wide. The claim runs from the Notice of Location Monument on which this notice is posted 50 feet in a NORTH direction to the NORTH end line, and 1450 feet in a SOUTH direction to the SOUTH end line, along with 50 feet in a WEST direction to the WEST side line, and 550 feet in a EAST direction to the EAST side line. This Notice of Location is posted on the NW corner of the claim. The general course of the lode deposit and premises is from the NORTH erly to the SOUTH erly.

On the ground, each corner and end-center of the claim is marked with its appropriate number by a metal tag affixed to the post embossed with the name of the claim and its number. The description of each corner is as follows (describe the corner(s), such as 4"x 4" wooden post): Post no. 1, 2, 3, 4, 5, & 6 are all 2"x 2" x 5' wooden posts embedded one foot in the ground. Post #1 is the Northwest Corner, Post #2 is the NORTH End-Center, Post #3 is the Southwest Corner, Post #4 is the Southeast Corner, Post #5 is the SOUTH End-Center, and Post #6 is the Northeast Corner.

The Location Notice Monument is situated about 1,100 feet NORTH and 9,450 feet WEST of the SE corner of Sect. 21 Twp. 21S, Range 22E.

The claim is located in the following section(s), all of part of which are projected in:

- SW 1/4 of Section 20 Township 21S, Range 22E, G. & S.R.B.M.
NW 1/4 of Section 29 Township 21S, Range 22E, G. & S.R.B.M.
1/4 of Section _____ Township _____, Range _____, G. & S.R.B.M.
1/4 of Section _____ Township _____, Range _____, G. & S.R.B.M.

An exact duplicate of this Notice of Location is on file for record (within 90 days of location as dated herein) with the Cochise County Clerk, in whose jurisdiction this claim is located. All appropriate recording fees have been paid and maps submitted as provided in A.R.S. on lode mining filings.

Dated this 2nd day of September, 1981.

Thomas E. Waldrip, Jr. (Locator sign here) Thomas E. Waldrip, Jr.

Recorder's Stamp

RECEIVED BLM AZ STATE OFFICE NOV 2 11 24 AM '81 PHOENIX, ARIZONA

NOTICE OF LOCATION - LODE MINING CLAIM

TO ALL WHOM IT MAY CONCERN:

The undersigned having complied with the requirements of Title 30, United States Code, Section 28 and the local laws, customs and regulations of the State of Arizona, hereby gives notice that he (she, they) has (have) located the TS# 226 Lode Mining Claim in the (un) surveyed Sect. 20 T. 21S., R. 22E in the Tombstone Mining District in Cochise County, in the State of Arizona, on the 2nd day of September 1981.

The name(s) and post office address(es) of the locator(s) is (are) please print:

Locator(s): Thomas E. Waldrip, Jr. 4426 E. Patricia
Tucson, Arizona 85712

Owner(s): Tombstone Development Co. P. O. Box 1445
Grand Island, Nebraska 68802

The claim is 1,500 feet long and 600 feet wide. The claim runs from the Notice of Location Monument on which this notice is posted 50 feet in a NORTH direction to the NORTH end line, and 1450 feet in a SOUTH direction to the SOUTH end line, along with 50 feet in a WEST direction to the WEST side line, and 550 feet in a EAST direction to the EAST side line. This Notice of Location is posted on the NW corner of the claim. The general course of the lode deposit and premises is from the NORTH erly to the SOUTH erly.

On the ground, each corner and end-center of the claim is marked with its appropriate number by a metal tag affixed to the post embossed with the name of the claim and its number. The description of each corner is as follows (describe the corner(s), such as 4"x 4" wooden post): Post no. 1, 2, 3, 4, 5, & 6 are all 2"x 2" x 5' wooden posts embedded one foot in the ground. Post #1 is the Northwest Corner, Post #2 is the NORTH End-Center, Post #3 is the Southwest Corner, Post #4 is the Southeast Corner, Post #5 is the SOUTH End-Center and Post #6 is the Northeast Corner.

The Location Notice Monument is situated about 1,100 feet NORTH and 10,050 feet WEST of the SE corner of Sect. 21 Twp. 21S, Range 22E.

The claim is located in the following section(s), all of part of which are projected in:

SW1/4 of Section 20 Township 21S, Range 22E, G. & S.R.B.M.
NW1/4 of Section 29 Township 21S, Range 22E, G. & S.R.B.M.
___1/4 of Section ___ Township ___, Range ___, G. & S.R.B.M.
___1/4 of Section ___ Township ___, Range ___, G. & S.R.B.M.

An exact duplicate of this Notice of Location is on file for record (within 90 days of location as dated herein) with the Cochise County Clerk, in whose jurisdiction this claim is located. All appropriate recording fees have been paid and maps submitted as provided in A.R.S. on lode mining filings.

Dated this 2nd day of September, 1981.

Thomas E. Waldrip, Jr.
(locator sign here)
Thomas E. Waldrip, Jr.

Recorder's Stamp

RECEIVED
BLM AZ STATE OFFICE
NOV 2 11 24 AM '81
PHOENIX, ARIZONA

NOTICE OF LOCATION - LODE MINING CLAIM

TO ALL WHOM IT MAY CONCERN:

The undersigned having complied with the requirements of Title 30, United States Code, Section 28 and the local laws, customs and regulations of the State of Arizona, hereby gives notice that he (she, they) has (have) located the TS# 227 Lode Mining Claim in the (un) surveyed SEct. 20 T. 21S., R. 22E in the Tombstone Mining District in Cochise County, in the State of Arizona, on the 2nd day of September 1981.

The name(s) and post office address(es) of the locator(s) is (are) please print:

Locator(s): Thomas E. Waldrip, Jr. 4426 E. Patricia
Tucson, Arizona 85712

Owner(s): Tombstone Development Co. P. O. Box 1445
Grand Island, Nebraska 68802

The claim is 1,500 feet long and 600 feet wide. The claim runs from the Notice of Location Monument on which this notice is posted 50 feet in a NORTH direction to the NORTH end line, and 1450 feet in a SOUTH direction to the SOUTH end line, along with 50 feet in a WEST direction to the WEST side line, and 550 feet in a EAST direction to the EAST side line. This Notice of Location is posted on the NW corner of the claim. The general course of the lode deposit and premises is from the NORTH erly to the SOUTH erly.

On the ground, each corner and end-center of the claim is marked with its appropriate number by a metal tag affixed to the post embossed with the name of the claim and its number. The description of each corner is as follows (describe the corner(s), such as 4"x 4" wooden post): Post no. 1, 2, 3, 4, 5, & 6 are all 2"x 2" x 5' wooden posts embedded one foot in the ground. Post #1 is the Northwest Corner, Post #2 is the NORTH End-Center, Post #3 is the Southwest Corner, Post #4 is the Southeast Corner, Post #5 is the SOUTH End-Center and Post #6 is the Northeast Corner.

The Location Notice Monument is situated about 1,100 feet NORTH and 10150 feet WEST of the SE corner of Sect. 21 Twp. 21S, Range 22E.

The claim is located in the following section(s), all of part of which are projected in:

NE 1/4 of Section 30 Township 21S, Range 22E, G. & S.R.B.M.
NW 1/4 of Section 29 Township 21S, Range 22E, G. & S.R.B.M.
SE 1/4 of Section 19 Township 21S, Range 22E, G. & S.R.B.M.
SW 1/4 of Section 20 Township 21S, Range 22E, G. & S.R.B.M.

An exact duplicate of this Notice of Location is on file for record (within 90 days of location as dated herein) with the Cochise County Clerk, in whose jurisdiction this claim is located. All appropriate recording fees have been paid and maps submitted as provided in A.R.S. on lode mining filings.

Dated this 2nd day of September, 1981.

Thomas E. Waldrip, Jr.
(locator sign here)
Thomas E. Waldrip, Jr.

Recorder's Stamp

RECEIVED
B.L.M.-AZ STATE OFFICE
NOV 2 11 24 AM '81
PHOENIX, ARIZONA

NOTICE OF LOCATION - LODE MINING CLAIM

TO ALL WHOM IT MAY CONCERN:

The undersigned having complied with the requirements of Title 30, United States Code, Section 28 and the local laws, customs and regulations of the State of Arizona, hereby gives notice that he (she, they) has (have) located the TS# 228 Lode Mining Claim in the (un) surveyed SEct. 19 T. 21S., R. 22E in the Tombstone Mining District in Cochise County, in the State of Arizona, on the 2nd day of September 1981.

The name(s) and post office address(es) of the locator(s) is (are) please print:

Locator(s): Thomas E. Waldrip, Jr. 4426 E. Patricia
Tucson, Arizona 85712

Owner(s): Tombstone Development Co. P. O. Box 1445
Grand Island, Nebraska 68802

The claim is 1,500 feet long and 600 feet wide. The claim runs from the Notice of Location Monument on which this notice is posted 50 feet in a NORTH direction to the NORTH end line, and 1450 feet in a SOUTH direction to the SOUTH end line, along with 50 feet in a WEST direction to the WEST side line, and 550 feet in a EAST direction to the EAST side line. This Notice of Location is posted on the NW corner of the claim. The general course of the lode deposit and premises is from the NORTH erly to the SOUTH erly.

On the ground, each corner and end-center of the claim is marked with its appropriate number by a metal tag affixed to the post embossed with the name of the claim and its number. The description of each corner is as follows (describe the corner(s), such as 4"x 4" wooden post): Post no. 1, 2, 3, 4, 5, & 6 are all 2"x 2" x 5' wooden posts embedded one foot in the ground. Post #1 is the Northwest Corner, Post #2 is the NORTH End-Center, Post #3 is the Southwest Corner, Post #4 is the Southeast Corner, Post #5 is the SOUTH End-Center and Post #6 is the Northeast Corner.

The Location Notice Monument is situated about 1,100 feet NORTH and 1,250 feet WEST of the SE corner of Sect. 21 Twp. 21S, Range 22E.

The claim is located in the following section(s), all of part of which are projected in:

- SE 1/4 of Section 19 Township 21S, Range 22E, G. & S.R.B.M.
- NE 1/4 of Section 30 Township 21S, Range 22E, G. & S.R.B.M.
- 1/4 of Section Township , Range , G. & S.R.B.M.
- 1/4 of Section Township , Range , G. & S.R.B.M.

An exact duplicate of this Notice of Location is on file for record (within 90 days of location as dated herein) with the Cochise County Clerk, in whose jurisdiction this claim is located. All appropriate recording fees have been paid and maps submitted as provided in A.R.S. on lode mining filings.

Dated this 2nd day of September, 1981.

Thomas E. Waldrip, Jr.
(Locator sign here)
Thomas E. Waldrip, Jr.

RECEIVED
 BUREAU OF LANDS
 TUCSON, ARIZONA
 SEP 2 11 21 AM '81

Recorder's Stamp

NOTICE OF LOCATION - LODE MINING CLAIM

TO ALL WHOM IT MAY CONCERN:

The undersigned having complied with the requirements of Title 30, United States Code, Section 28 and the local laws, customs and regulations of the State of Arizona, hereby gives notice that he (she, they) has (have) located the TS# 229 Lode Mining Claim in the (un) surveyed SEct. 19 T. 21S., R. 22E in the Tombstone Mining District in Cochise County, in the State of Arizona, on the 2nd day of September 1981.

The name(s) and post office address(es) of the locator(s) is (are) please print:

Locator(s): Thomas E. Waldrip, Jr. 4426 E. Patricia
Tucson, Arizona 85712

Owner(s): Tombstone Development Co. P. O. Box 1445
Grand Island, Nebraska 68802

The claim is 1,500 feet long and 600 feet wide. The claim runs from the Notice of Location Monument on which this notice is posted 50 feet in a NORTH direction to the NORTH end line, and 1450 feet in a SOUTH direction to the SOUTH end line, along with 550 feet in a WEST direction to the WEST side line, and 50 feet in a EAST direction to the EAST side line. This Notice of Location is posted on the NE corner of the claim. The general course of the lode deposit and premises is from the NORTH erly to the SOUTH erly.

On the ground, each corner and end-center of the claim is marked with its appropriate number by a metal tag affixed to the post embossed with the name of the claim and its number. The description of each corner is as follows (describe the corner(s), such as 4"x 4" wooden post): Post no. 1, 2, 3, 4, 5, & 6 are all 2"x 2" x 5' wooden posts embedded one foot in the ground. Post #1 is the Northwest Corner, Post #2 is the NORTH End-Center, Post #3 is the Southwest Corner, Post #4 is the Southeast Corner, Post #5 is the SOUTH End-Center and Post #6 is the Northeast Corner.

The Location Notice Monument is situated about 1150 feet NORTH and 1350 feet WEST of the SE corner of Sect. 21 Twp. 21S, Range 22E.

The claim is located in the following section(s), all of part of which are projected in:

SE 1/4 of Section 19 Township 21S, Range 22E, G. & S.R.B.M.
NE 1/4 of Section 30 Township 21S, Range 22E, G. & S.R.B.M.
 1/4 of Section Township , Range , G. & S.R.B.M.
 1/4 of Section Township , Range , G. & S.R.B.M.

An exact duplicate of this Notice of Location is on file for record (within 90 days of location as dated herein) with the Cochise County Clerk, in whose jurisdiction this claim is located. All appropriate recording fees have been paid and maps submitted as provided in A.R.S. on lode mining filings.

Dated this 2nd day of September, 1981.

Thomas E. Waldrip, Jr.
(locator sign here)
Thomas E. Waldrip, Jr.

RECEIVED
AZ STATE OFFICE
NOV 2 11 24 AM '81
PHOENIX, ARIZONA

Recorder's Stamp

NOTICE OF LOCATION - LODE MINING CLAIM

TO ALL WHOM IT MAY CONCERN:

The undersigned having complied with the requirements of Title 30, United States Code, Section 28 and the local laws, customs and regulations of the State of Arizona, hereby gives notice that he (she, they) has (have) located the TS# 230 Lode Mining Claim in the (un) surveyed Sect. 19 T. 21S., R. 22E in the Tombstone Mining District in Cochise County, in the State of Arizona, on the 11th day of September 1981.

The name(s) and post office address(es) of the locator(s) is (are) please print:

Locator(s): Thomas E. Waldrip, Jr. 4426 E. Patricia
Tucson, Arizona 85712

Owner(s): Tombstone Development Co. P. O. Box 1445
Grand Island, Nebraska 68802

The claim is 1,500 feet long and 600 feet wide. The claim runs from the Notice of Location Monument on which this notice is posted 50 feet in a WEST direction to the WEST end line, and 1450 feet in a EAST direction to the EAST end line, along with 50 feet in a NORTH direction to the NORTH side line, and 550 feet in a SOUTH direction to the SOUTH side line. This Notice of Location is posted on the NW corner of the claim. The general course of the lode deposit and premises is from the EAST erly to the WEST erly.

On the ground, each corner and end-center of the claim is marked with its appropriate number by a metal tag affixed to the post embossed with the name of the claim and its number. The description of each corner is as follows (describe the corner(s), such as 4"x 4" wooden post): Post no. 1, 2, 3, 4, 5, & 6 are all 2"x 2" x 5' wooden posts embedded one foot in the ground. Post #1 is the Northwest Corner, Post #2 is the WEST End-Center, Post #3 is the Southwest Corner, Post #4 is the Southeast Corner, Post #5 is the EAST End-Center and Post #6 is the Northeast Corner.

The Location Notice Monument is situated about 550 feet NORTH and 15600 feet WEST of the SE corner of Sect. 21 Twp. 21S, Range 22E.

The claim is located in the following section(s), all of part of which are projected in:

SW 1/4 of Section 19 Township 21S, Range 22E, G. & S.R.B.M.
 ___ 1/4 of Section ___ Township ___, Range ___, G. & S.R.B.M.
 ___ 1/4 of Section ___ Township ___, Range ___, G. & S.R.B.M.
 ___ 1/4 of Section ___ Township ___, Range ___, G. & S.R.B.M.

An exact duplicate of this Notice of Location is on file for record (within 90 days of location as dated herein) with the Cochise County Clerk, in whose jurisdiction this claim is located. All appropriate recording fees have been paid and maps submitted as provided in A.R.S. on lode mining filings.

Dated this 11th day of September, 1981.

Thomas E. Waldrip, Jr.
(locator sign here)
Thomas E. Waldrip, Jr.

Recorder's Stamp

RECEIVED
BLM STATE OFFICE
NOV 2 11 24 AM '81
PHOENIX, ARIZONA

NOTICE OF LOCATION - LODE MINING CLAIM

TO ALL WHOM IT MAY CONCERN:

The undersigned having complied with the requirements of Title 30, United States Code, Section 28 and the local laws, customs and regulations of the State of Arizona, hereby gives notice that he (she, they) has (have) located the TS# 231 Lode Mining Claim in the (un) surveyed Sebt. 19 T. 21S., R. 22E in the Tombstone Mining District in Cochise County, in the State of Arizona, on the 11th day of September 1981.

The name(s) and post office address(es) of the locator(s) is (are) please print:

Locator(s): Thomas E. Waldrip, Jr. 4426 E. Patricia
Tucson, Arizona 85712

Owner(s): Tombstone Development Co. P. O. Box 1445
Grand Island, Nebraska 68802

The claim is 1,500 feet long and 600 feet wide. The claim runs from the Notice of Location Monument on which this notice is posted 50 feet in a WEST direction to the WEST end line, and 1,450 feet in a EAST direction to the EAST end line, along with 550 feet in a NORTH direction to the NORTH side line, and 50 feet in a SOUTH direction to the SOUTH side line. This Notice of Location is posted on the SW corner of the claim. The general course of the lode deposit and premises is from the EAST erly to the WEST erly.

On the ground, each corner and end-center of the claim is marked with its appropriate number by a metal tag affixed to the post embossed with the name of the claim and its number. The description of each corner is as follows (describe the corner(s), such as 4" x 4" wooden post): Post no. 1, 2, 3, 4, 5, & 6 are all 2" x 2" x 5' wooden posts embedded one foot in the ground. Post #1 is the Northwest Corner, Post #2 is the WEST End-Center, Post #3 is the Southwest Corner, Post #4 is the Southeast Corner, Post #5 is the EAST End-Center and Post #6 is the Northeast Corner.

The Location Notice Monument is situated about 650 feet NORTH and 15,600 feet WEST of the SE corner of Sect. 21 Twp. 21S, Range 22E.

The claim is located in the following section(s), all of part of which are projected in:

SW 1/4 of Section 19 Township 21S, Range 22E, G. & S.R.B.M.
 ___ 1/4 of Section ___ Township ___, Range ___, G. & S.R.B.M.
 ___ 1/4 of Section ___ Township ___, Range ___, G. & S.R.B.M.
 ___ 1/4 of Section ___ Township ___, Range ___, G. & S.R.B.M.

An exact duplicate of this Notice of Location is on file for record (within 90 days of location as dated herein) with the Cochise County Clerk, in whose jurisdiction this claim is located. All appropriate recording fees have been paid and maps submitted as provided in A.R.S. on lode mining filings.

Dated this 11th day of September 1981.

Thomas E. Waldrip, Jr.
(locator sign here)
Thomas E. Waldrip, Jr.

Recorder's Stamp

RECEIVED
B.L.M. AZ STATE OFFICE
NOV 2 11 24 AM '81
PHOENIX, ARIZONA

NOTICE OF LOCATION - LODE MINING CLAIM

TO ALL WHOM IT MAY CONCERN:

The undersigned having complied with the requirements of Title 30, United States Code, Section 28 and the local laws, customs and regulations of the State of Arizona, hereby gives notice that he (she, they) has (have) located the TS# 232 Lode Mining Claim in the (un) surveyed Sect. 19 T. 21S., R. 22E in the Tombstone Mining District in Cochise County, in the State of Arizona, on the 11th day of September 1981.

The name(s) and post office address(es) of the locator(s) is (are) please print:

Locator(s): Thomas E. Waldrip, Jr. 4426 E. Patricia
Tucson, Arizona 85712

Owner(s): Tombstone Development Co. P. O. Box 1445
Grand Island, Nebraska 68802

The claim is 1,500 feet long and 600 feet wide. The claim runs from the Notice of Location Monument on which this notice is posted 50 feet in a WEST direction to the WEST end line, and 1,450 feet in a EAST direction to the EAST end line, along with 550 feet in a NORTH direction to the NORTH side line, and 50 feet in a SOUTH direction to the SOUTH side line. This Notice of Location is posted on the SW corner of the claim. The general course of the lode deposit and premises is from the EAST erly to the WEST erly.

On the ground, each corner and end-center of the claim is marked with its appropriate number by a metal tag affixed to the post embossed with the name of the claim and its number. The description of each corner is as follows (describe the corner(s), such as 4"x 4" wooden post): Post no. 1, 2, 3, 4, 5, & 6 are all 2"x 2" x 5' wooden posts embedded one foot in the ground. Post #1 is the Northwest Corner, Post #2 is the WEST End-Center, Post #3 is the Southwest Corner, Post #4 is the Southeast Corner, Post #5 is the EAST End-Center and Post #6 is the Northeast Corner.

The Location Notice Monument is situated about 1250 feet NORTH and 15,600 feet WEST of the SE corner of Sect. 21 Twp. 21S, Range 22E.

The claim is located in the following section(s), all of part of which are projected in:

- SW 1/4 of Section 19 Township 21S, Range 22E, G. & S.R.B.M.
- 1/4 of Section _____ Township _____, Range _____, G. & S.R.B.M.
- 1/4 of Section _____ Township _____, Range _____, G. & S.R.B.M.
- 1/4 of Section _____ Township _____, Range _____, G. & S.R.B.M.

An exact duplicate of this Notice of Location is on file for record (within 90 days of location as dated herein) with the Cochise County Clerk, in whose jurisdiction this claim is located. All appropriate recording fees have been paid and maps submitted as provided in A.R.S. on lode mining filings.

Dated this 11th day of September, 1981.

Thomas E. Waldrip, Jr.
(Locator sign here)
Thomas E. Waldrip, Jr.

Recorder's Stamp

RECEIVED
 BLM STATE OFFICE
 NOV 2 11 24 AM '81
 PHOENIX, ARIZONA

NOTICE OF LOCATION - LODE MINING CLAIM

TO ALL WHOM IT MAY CONCERN:

The undersigned having complied with the requirements of Title 30, United States Code, Section 28 and the local laws, customs and regulations of the State of Arizona, hereby gives notice that he (she, they) has (have) located the TS# 233 Lode Mining Claim in the (un) surveyed SECT. 19 T. 21S., R. 22E in the Tombstone Mining District in Cochise County, in the State of Arizona, on the 11th day of September, 1981.

The name(s) and post office address(es) of the locator(s) is (are) please print:

Locator(s): Thomas E. Waldrip, Jr. 4426 E. Patricia
Tucson, Arizona 85712

Owner(s): Tombstone Development Co. P. O. Box 1445
Grand Island, Nebraska 68802

The claim is 1,500 feet long and 600 feet wide. The claim runs from the Notice of Location Monument on which this notice is posted 50 feet in a WEST direction to the WEST end line, and 1,450 feet in a EAST direction to the EAST end line, along with 550 feet in a NORTH direction to the NORTH side line, and 50 feet in a SOUTH direction to the SOUTH side line. This Notice of Location is posted on the SW corner of the claim. The general course of the lode deposit and premises is from the EAST erly to the WEST erly.

On the ground, each corner and end-center of the claim is marked with its appropriate number by a metal tag affixed to the post embossed with the name of the claim and its number. The description of each corner is as follows (describe the corner(s), such as 4"x 4" wooden post): Post no. 1, 2, 3, 4, 5, & 6 are all 2"x 2" x 5' wooden posts embedded one foot in the ground. Post #1 is the Northwest Corner, Post #2 is the WEST End-Center, Post #3 is the Southwest Corner, Post #4 is the Southeast Corner, Post #5 is the EAST End-Center and Post #6 is the Northeast Corner.

The Location Notice Monument is situated about 1850 feet NORTH and 1500 feet WEST of the SE corner of Sect. 21 Twp. 21S, Range 22E.

The claim is located in the following section(s), all of part of which are projected in:

- SW 1/4 of Section 19 Township 21S, Range 22E, G. & S.R.B.M.
- 1/4 of Section _____ Township _____, Range _____, G. & S.R.B.M.
- 1/4 of Section _____ Township _____, Range _____, G. & S.R.B.M.
- 1/4 of Section _____ Township _____, Range _____, G. & S.R.B.M.

An exact duplicate of this Notice of Location is on file for record (within 90 days of location as dated herein) with the Cochise County Clerk, in whose jurisdiction this claim is located. All appropriate recording fees have been paid and maps submitted as provided in A.R.S. on lode mining filings.

Dated this 11th day of September, 1981.

Thomas E. Waldrip, Jr.
(locator sign here)
Thomas E. Waldrip, Jr.

RECEIVED
STATE OFFICE
NOV 2 11 24 AM '81
PHOENIX, ARIZONA

Recorder's Stamp

NOTICE OF LOCATION - LODE MINING CLAIM

TO ALL WHOM IT MAY CONCERN:

The undersigned having complied with the requirements of Title 30, United States Code, Section 28 and the local laws, customs and regulations of the State of Arizona, hereby gives notice that he (she, they) has (have) located the TS# 234 Lode Mining Claim in the (un) surveyed Seet. 19 T. 21S., R. 22E in the Tombstone Mining District in Cochise County, in the State of Arizona, on the 11th day of September 1981.

The name(s) and post office address(es) of the locator(s) is (are) please print:

Locator(s): Thomas E. Waldrip, Jr. 4426 E. Patricia
Tucson, Arizona 85712

Owner(s): Tombstone Development Co. P. O. Box 1445
Grand Island, Nebraska 68802

The claim is 1,500 feet long and 600 feet wide. The claim runs from the Notice of Location Monument on which this notice is posted 50 feet in a WEST direction to the WEST end line, and 1,450 feet in a EAST direction to the EAST end line, along with 550 feet in a NORTH direction to the NORTH side line, and 50 feet in a SOUTH direction to the SOUTH side line. This Notice of Location is posted on the SW corner of the claim. The general course of the lode deposit and premises is from the EAST erly to the WEST erly.

On the ground, each corner and end-center of the claim is marked with its appropriate number by a metal tag affixed to the post embossed with the name of the claim and its number. The description of each corner is as follows (describe the corner(s), such as 4"x 4" wooden post): Post no. 1, 2, 3, 4, 5, & 6 are all 2"x 2" x 5' wooden posts embedded one foot in the ground. Post #1 is the Northwest Corner, Post #2 is the WEST End-Center, Post #3 is the Southwest Corner, Post #4 is the Southeast Corner, Post #5 is the EAST End-Center and Post #6 is the Northeast Corner.

The Location Notice Monument is situated about 2,1450 feet NORTH and 15,600 feet WEST of the SE corner of Sect. 21 Twp. 21S, Range 22E.

The claim is located in the following section(s), all of part of which are projected in:

- SW 1/4 of Section 19 Township 21S, Range 22E, G. & S.R.B.M.
- NW 1/4 of Section 19 Township 21S, Range 22E, G. & S.R.B.M.
- 1/4 of Section Township , Range , G. & S.R.B.M..
- 1/4 of Section Township , Range , G. & S.R.B.M.

An exact duplicate of this Notice of Location is on file for record (within 90 days of location as dated herein) with the Cochise County Clerk, in whose jurisdiction this claim is located. All appropriate recording fees have been paid and maps submitted as provided in A.R.S. on lode mining filings.

Dated this 11th day of September, 1981.

Thomas E. Waldrip, Jr.
(Locator sign here)
Thomas E. Waldrip, Jr.

RECEIVED
 BUREAU OF STATE OFFICE
 NOV 2 11 24 AM '81
 PHOENIX, ARIZONA

Recorder's Stamp

NOTICE OF LOCATION - LODE MINING CLAIM

TO ALL WHOM IT MAY CONCERN:

The undersigned having complied with the requirements of Title 30, United States Code, Section 28 and the local laws, customs and regulations of the State of Arizona, hereby gives notice that he (she, they) has (have) located the TS# 235 Lode Mining Claim in the (un) surveyed SECT. 19 T. 21S., R. 22E in the Tombstone Mining District in Cochise County, in the State of Arizona, on the 11th day of September 1981.

The name(s) and post office address(es) of the locator(s) is (are) please print:

Locator(s): Thomas E. Waldrip, Jr. 4426 E. Patricia
Tucson, Arizona 85712

Owner(s): Tombstone Development Co. P. O. Box 1445
Grand Island, Nebraska 68802

The claim is 1,500 feet long and 600 feet wide. The claim runs from the Notice of Location Monument on which this notice is posted 50 feet in a WEST direction to the WEST end line, and 1,450 feet in a EAST direction to the EAST end line, along with 550 feet in a NORTH direction to the NORTH side line, and 50 feet in a SOUTH direction to the SOUTH side line. This Notice of Location is posted on the SW corner of the claim. The general course of the lode deposit and premises is from the EAST erly to the WEST erly.

On the ground, each corner and end-center of the claim is marked with its appropriate number by a metal tag affixed to the post embossed with the name of the claim and its number. The description of each corner is as follows (describe the corner(s), such as 4"x 4" wooden post): Post no. 1, 2, 3, 4, 5, & 6 are all 2"x 2" x 5' wooden posts embedded one foot in the ground. Post #1 is the Northwest Corner, Post #2 is the WEST End-Center, Post #3 is the Southwest Corner, Post #4 is the Southeast Corner, Post #5 is the EAST End-Center and Post #6 is the Northeast Corner.

The Location Notice Monument is situated about 3,050 feet NORTH and 15,600 feet WEST of the SE corner of Sect. 21 Twp. 21S, Range 22E.

The claim is located in the following section(s), all of part of which are projected in:

- NW 1/4 of Section 19 Township 21S, Range 22E, G. & S.R.B.M.
- 1 /4 of Section _____ Township _____, Range _____, G. & S.R.B.M.
- 1 /4 of Section _____ Township _____, Range _____, G. & S.R.B.M.
- 1 /4 of Section _____ Township _____, Range _____, G. & S.R.B.M.

An exact duplicate of this Notice of Location is on file for record (within 90 days of location as dated herein) with the Cochise County Clerk, in whose jurisdiction this claim is located. All appropriate recording fees have been paid and maps submitted as provided in A.R.S. on lode mining filings.

Dated this 11th day of September, 1981.

Thomas E. Waldrip, Jr.
(locator sign here)
Thomas E. Waldrip, Jr.

RECEIVED
BLM AZ STATE OFFICE
NOV 2 11 24 AM '81
PHOENIX, ARIZONA

Recorder's Stamp

NOTICE OF LOCATION - LODE MINING CLAIM

TO ALL WHOM IT MAY CONCERN:

The undersigned having complied with the requirements of Title 30, United States Code, Section 28 and the local laws, customs and regulations of the State of Arizona, hereby gives notice that he (she, they) has (have) located the TS# 236 Lode Mining Claim in the (un) surveyed Sebt. 19 T. 21S., R. 22E in the Tombstone Mining District in Cochise County, in the State of Arizona, on the 11th day of September, 1981.

The name(s) and post office address(es) of the locator(s) is (are) please print:

Locator(s): Thomas E. Waldrip, Jr. 4426 E. Patricia
Tucson, Arizona 85712

Owner(s): Tombstone Development Co. P. O. Box 1445
Grand Island, Nebraska 68802

The claim is 1,500 feet long and 600 feet wide. The claim runs from the Notice of Location Monument on which this notice is posted 50 feet in a WEST direction to the WEST end line, and 1,450 feet in a EAST direction to the EAST end line, along with 550 feet in a NORTH direction to the NORTH side line, and 50 feet in a SOUTH direction to the SOUTH side line. This Notice of Location is posted on the SW corner of the claim. The general course of the lode deposit and premises is from the EAST erly to the WEST erly.

On the ground, each corner and end-center of the claim is marked with its appropriate number by a metal tag affixed to the post embossed with the name of the claim and its number. The description of each corner is as follows (describe the corner(s), such as 4"x 4" wooden post): Post no. 1, 2, 3, 4, 5, & 6 are all 2"x 2" x 5' wooden posts embedded one foot in the ground. Post #1 is the Northwest Corner, Post #2 is the WEST End-Center, Post #3 is the Southwest Corner, Post #4 is the Southeast Corner, Post #5 is the EAST End-Center and Post #6 is the Northeast Corner.

The Location Notice Monument is situated about 3,650 feet NORTH and 15,600 feet WEST of the SE corner of Sect. 21 Twp. 21S, Range 22E.

The claim is located in the following section(s), all of part of which are projected in:

NW1/4 of Section 19 Township 21S, Range 22E, G. & S.R.B.M.
1/4 of Section _____ Township _____, Range _____, G. & S.R.B.M.
1/4 of Section _____ Township _____, Range _____, G. & S.R.B.M.
1/4 of Section _____ Township _____, Range _____, G. & S.R.B.M.

An exact duplicate of this Notice of Location is on file for record (within 90 days of location as dated herein) with the Cochise County Clerk, in whose jurisdiction this claim is located. All appropriate recording fees have been paid and maps submitted as provided in A.R.S. on lode mining filings.

Dated this 11th day of September, 1981.

Thomas E. Waldrip, Jr.
(locator sign here)
Thomas E. Waldrip, Jr.

RECEIVED
BLAZZ STATE OFFICE
NOV 2 11 24 AM '81
PHOENIX, ARIZONA

Recorder's Stamp

A MC 141946

NOTICE OF LOCATION - LODE MINING CLAIM

TO ALL WHOM IT MAY CONCERN:

The undersigned having complied with the requirements of Title 30, United States Code, Section 28 and the local laws, customs and regulations of the State of Arizona, hereby gives notice that he (she, they) has (have) located the TS# 237 Lode Mining Claim in the (un) surveyed Sett. 19 T. 21S., R. 22E in the Tombstone Mining District in Cochise County, in the State of Arizona, on the 11th day of September 1981.

The name(s) and post office address(es) of the locator(s) is (are) please print:

Locator(s): Thomas E. Waldrip, Jr. 4426 E. Patricia
Tucson, Arizona 85712

Owner(s): Tombstone Development Co. P. O. Box 1445
Grand Island, Nebraska 68802

The claim is 1,500 feet long and 600 feet wide. The claim runs from the Notice of Location Monument on which this notice is posted 50 feet in a WEST direction to the WEST end line, and 1,450 feet in a EAST direction to the EAST end line, along with 550 feet in a NORTH direction to the NORTH side line, and 50 feet in a SOUTH direction to the SOUTH side line. This Notice of Location is posted on the SW corner of the claim. The general course of the lode deposit and premises is from the EAST erly to the WEST erly.

On the ground, each corner and end-center of the claim is marked with its appropriate number by a metal tag affixed to the post embossed with the name of the claim and its number. The description of each corner is as follows (describe the corner(s), such as 4"x 4" wooden post): Post no. 1, 2, 3, 4, 5, & 6 are all 2"x 2" x 5' wooden posts embedded one foot in the ground. Post #1 is the Northwest Corner, Post #2 is the WEST End-Center, Post #3 is the Southwest Corner, Post #4 is the Southeast Corner, Post #5 is the EAST End-Center, and Post #6 is the Northeast Corner.

The Location Notice Monument is situated about 4,250 feet NORTH and 15,600 feet WEST of the SE corner of Sect. 21 Twp. 21S, Range 22E.

The claim is located in the following section(s), all of part of which are projected in:

- NW 1/4 of Section 19 Township 21S, Range 22E, G. & S.R.B.M.
- 1 /4 of Section _____ Township _____, Range _____, G. & S.R.B.M.
- 1 /4 of Section _____ Township _____, Range _____, G. & S.R.B.M.
- 1 /4 of Section _____ Township _____, Range _____, G. & S.R.B.M.

An exact duplicate of this Notice of Location is on file for record (within 90 days of location as dated herein) with the Cochise County Clerk, in whose jurisdiction this claim is located. All appropriate recording fees have been paid and maps submitted as provided in A.R.S. on lode mining filings.

Dated this 11th day of September, 1981.

Thomas E. Waldrip, Jr.
(locator sign here)
Thomas E. Waldrip, Jr.

Recorder's Stamp

RECEIVED
BLM AZ STATE OFFICE
NOV 2 11 25 AM '81
TOMBSTONE, ARIZONA

NOTICE OF LOCATION - LODE MINING CLAIM

TO ALL WHOM IT MAY CONCERN:

The undersigned having complied with the requirements of Title 30, United States Code, Section 28 and the local laws, customs and regulations of the State of Arizona, hereby gives notice that he (she, they) has (have) located the TS# 238 Lode Mining Claim in the (un) surveyed SECT. 19 T. 21S., R. 22E in the Tombstone Mining District in Cochise County, in the State of Arizona, on the 11th day of September, 1981.

The name(s) and post office address(es) of the locator(s) is (are) please print:

Locator(s): Thomas E. Waldrip, Jr. 4426 E. Patricia
Tucson, Arizona 85712

Owner(s): Tombstone Development Co. P. O. Box 1445
Grand Island, Nebraska 68802

The claim is 1,500 feet long and 600 feet wide. The claim runs from the Notice of Location Monument on which this notice is posted 50 feet in a WEST direction to the WEST end line, and 1,450 feet in a EAST direction to the EAST end line, along with 550 feet in a NORTH direction to the NORTH side line, and 50 feet in a SOUTH direction to the SOUTH side line. This Notice of Location is posted on the SW corner of the claim. The general course of the lode deposit and premises is from the EAST erly to the WEST erly.

On the ground, each corner and end-center of the claim is marked with its appropriate number by a metal tag affixed to the post embossed with the name of the claim and its number. The description of each corner is as follows (describe the corner(s), such as 4"x 4" wooden post): Post no. 1, 2, 3, 4, 5, & 6 are all 2"x 2" x 5' wooden posts embedded one foot in the ground. Post #1 is the Northwest Corner, Post #2 is the WEST End-Center, Post #3 is the Southwest Corner, Post #4 is the Southeast Corner, Post #5 is the EAST End-Center and Post #6 is the Northeast Corner.

The Location Notice Monument is situated about 4,850 feet NORTH and 16,500 feet WEST of the SE corner of Sect. 21 Twp. 21S, Range 22E.

The claim is located in the following section(s), all of part of which are projected in:

NW 1/4 of Section 19 Township 21S, Range 22E, G. & S.R.B.M.
SW 1/4 of Section 18 Township 21S, Range 22E, G. & S.R.B.M.
___ 1/4 of Section ___ Township ___, Range ___, G. & S.R.B.M.
___ 1/4 of Section ___ Township ___, Range ___, G. & S.R.B.M.

An exact duplicate of this Notice of Location is on file for record (within 90 days of location as dated herein) with the Cochise County Clerk, in whose jurisdiction this claim is located. All appropriate recording fees have been paid and maps submitted as provided in A.R.S. on lode mining filings.

Dated this 11th day of September, 1981.

Thomas E. Waldrip, Jr.
(locator sign here)
Thomas E. Waldrip, Jr.

Recorder's Stamp

RECEIVED
BUREAU OF STATE OFFICE
NOV 2 11 25 AM '81
PHOENIX, ARIZONA

NOTICE OF LOCATION - LODE MINING CLAIM

TO ALL WHOM IT MAY CONCERN:

The undersigned having complied with the requirements of Title 30, United States Code, Section 28 and the local laws, customs and regulations of the State of Arizona, hereby gives notice that he (she, they) has (have) located the TS# 239 Lode Mining Claim in the (un) surveyed Sect. 19 T. 21S., R. 22E in the Tombstone Mining District in Cochise County, in the State of Arizona, on the 14th day of September 1981.

The name(s) and post office address(es) of the locator(s) is (are) please print:

Locator(s): Thomas E. Waldrip, Jr. 4426 E. Patricia
Tucson, Arizona 85712

Owner(s): Tombstone Development Co. P. O. Box 1445
Grand Island, Nebraska 68802

The claim is 1,500 feet long and 600 feet wide. The claim runs from the Notice of Location Monument on which this notice is posted 50 feet in a NORTH direction to the NORTH end line, and 1450 feet in a SOUTH direction to the SOUTH end line, along with 550 feet in a WEST direction to the WEST side line, and 50 feet in a EAST direction to the EAST side line. This Notice of Location is posted on the NE corner of the claim. The general course of the lode deposit and premises is from the NORTH erly to the Southerly.

On the ground, each corner and end-center of the claim is marked with its appropriate number by a metal tag affixed to the post embossed with the name of the claim and its number. The description of each corner is as follows (describe the corner(s), such as 4"x 4" wooden post): Post no. 1, 2, 3, 4, 5, & 6 are all 2"x 2" x 5' wooden posts embedded one foot in the ground. Post #1 is the Northwest Corner, Post #2 is the NORTH End-Center, Post #3 is the Southwest Corner, Post #4 is the Southeast Corner, Post #5 is the SOUTH End-Center and Post #6 is the Northeast Corner.

The Location Notice Monument is situated about 2,600 feet NORTH and 13,150 feet WEST of the SE corner of Sect. 21 Twp. 21S, Range 22E.

The claim is located in the following section(s), all of part of which are projected in:

- SW 1/4 of Section 19 Township 21S., Range 22E. G. & S.R.B.M.
- 1/4 of Section Township , Range G. & S.R.B.M.
- 1/4 of Section Township , Range G. & S.R.B.M.
- 1/4 of Section Township , Range G. & S.R.B.M.

An exact duplicate of this Notice of Location is on file for record (within 90 days of location as dated herein) with the Cochise County Clerk, in whose jurisdiction this claim is located. All appropriate recording fees have been paid and maps submitted as provided in A.R.S. on lode mining filings.

Dated this 14th day of September, 1981.

Thomas E. Waldrip, Jr.
(locator sign here)
Thomas E. Waldrip, Jr.

RECEIVED
BLM AZ STATE OFFICE
NOV 2 11 25 AM '81
PHOENIX, ARIZONA

Recorder's Stamp

NOTICE OF LOCATION - LODE MINING CLAIM

TO ALL WHOM IT MAY CONCERN:

The undersigned having complied with the requirements of Title 30, United States Code, Section 28 and the local laws, customs and regulations of the State of Arizona, hereby gives notice that he (she, they) has (have) located the TS# 240 Lode Mining Claim in the (un) surveyed SECT. 19 T. 21S., R. 22E in the Tombstone Mining District in Cochise County, in the State of Arizona, on the 14th day of September, 1981.

The name(s) and post office address(es) of the locator(s) is (are) please print:

Locator(s): Thomas E. Waldrip, Jr. 4426 E. Patricia
Tucson, Arizona 85712

Owner(s): Tombstone Development Co. P. O. Box 1445
Grand Island, Nebraska 68802

The claim is 1,500 feet long and 600 feet wide. The claim runs from the Notice of Location Monument on which this notice is posted 50 feet in a NORTH direction to the NORTH end line, and 1450 feet in a SOUTH direction to the SOUTH end line, along with 550 feet in a WEST direction to the WEST side line, and 50 feet in a EAST direction to the EAST side line. This Notice of Location is posted on the NE corner of the claim. The general course of the lode deposit and premises is from the NORTHERLY to the SOUTHERLY.

On the ground, each corner and end-center of the claim is marked with its appropriate number by a metal tag affixed to the post embossed with the name of the claim and its number. The description of each corner is as follows (describe the corner(s), such as 4"x 4" wooden post): Post no. 1, 2, 3, 4, 5, & 6 are all 2"x 2" x 5' wooden posts embedded one foot in the ground. Post #1 is the Northwest Corner, Post #2 is the NORTH End-Center, Post #3 is the Southwest Corner, Post #4 is the Southeast Corner, Post #5 is the SOUTH End-Center and Post #6 is the Northeast Corner.

The Location Notice Monument is situated about 2,600 feet NORTH and 13,750 feet WEST of the SE corner of Sect. 21 Twp. 21S, Range 22E.

The claim is located in the following section(s), all of part of which are projected in:

SW 1/4 of Section 19 Township 21S, Range 22E, G. & S.R.B.M.
1 /4 of Section _____ Township _____, Range _____, G. & S.R.B.M.
1 /4 of Section _____ Township _____, Range _____, G. & S.R.B.M.
1 /4 of Section _____ Township _____, Range _____, G. & S.R.B.M.

An exact duplicate of this Notice of Location is on file for record, (within 90 days of location as dated herein) with the Cochise County Clerk, in whose jurisdiction this claim is located. All appropriate recording fees have been paid and maps submitted as provided in A.R.S. on lode mining filings.

Dated this 14th day of September, 1981.

Thomas E. Waldrip, Jr.
 (Locator sign here)
 Thomas E. Waldrip, Jr.

Recorder's Stamp

RECEIVED
 BLM AZ STATE OFFICE
 NOV 2 11 25 AM '81
 PHOENIX, ARIZONA

NOTICE OF LOCATION - LODE MINING CLAIM

TO ALL WHOM IT MAY CONCERN:

The undersigned having complied with the requirements of Title 30, United States Code, Section 28 and the local laws, customs and regulations of the State of Arizona, hereby gives notice that he (she, they) has (have) located the TS# 241 Lode Mining Claim in the (un) surveyed Sect. 21 T. 25., R. 21E in the Tombstone Mining District in Cochise County, in the State of Arizona, on the 10th day of September 1981.

The name(s) and post office address(es) of the locator(s) is (are) please print:

Locator(s): Thomas E. Waldrip, Jr. 4426 E. Patricia
Tucson, Arizona 85712

Owner(s): Tombstone Development Co. P. O. Box 1445
Grand Island, Nebraska 68802

The claim is 1,500 feet long and 600 feet wide. The claim runs from the Notice of Location Monument on which this notice is posted 50 feet in a NORTH direction to the NORTH end line, and 1450 feet in a SOUTH direction to the SOUTH end line, along with 50 feet in a WEST direction to the WEST side line, and 550 feet in a EAST direction to the EAST side line. This Notice of Location is posted on the NW corner of the claim. The general course of the lode deposit and premises is from the NORTH erly to the SOUTH erly.

On the ground, each corner and end-center of the claim is marked with its appropriate number by a metal tag affixed to the post embossed with the name of the claim and its number. The description of each corner is as follows (describe the corner(s), such as 4"x 4" wooden post): Post no. 1, 2, 3, 4, 5, & 6 are all 2"x 2" x 5' wooden posts embedded one foot in the ground. Post #1 is the Northwest Corner, Post #2 is the NORTH End-Center, Post #3 is the Southwest Corner, Post #4 is the Southeast Corner, Post #5 is the SOUTH End-Center and Post #6 is the Northeast Corner.

The Location Notice Monument is situated about 10,550 feet NORTH and 5,250 feet WEST of the NW corner of Sect. 34 Twp. 21S, Range 21E.

The claim is located in the following section(s), all of part of which are projected in:

NW 1/4 of Section 21 Township 21S, Range 21E G. & S.R.B.M.
 ___ 1/4 of Section ___ Township ___, Range ___ G. & S.R.B.M.
 ___ 1/4 of Section ___ Township ___, Range ___ G. & S.R.B.M.
 ___ 1/4 of Section ___ Township ___, Range ___ G. & S.R.B.M.

An exact duplicate of this Notice of Location is on file for record (within 90 days of location as dated herein) with the Cochise County Clerk, in whose jurisdiction this claim is located. All appropriate recording fees have been paid and maps submitted as provided in A.R.S., on lode mining filings.

Dated this 10th day of September 1981.

Thomas E. Waldrip, Jr.
(locator sign here)
Thomas E. Waldrip, Jr.

Recorder's Stamp

RECEIVED
 BLM STATE OFFICE
 NOV 2 11 25 AM '81
 PUEBLO, ARIZONA

NOTICE OF LOCATION - LODE MINING CLAIM

TO ALL WHOM IT MAY CONCERN:

The undersigned having complied with the requirements of Title 30, United States Code, Section 28 and the local laws, customs and regulations of the State of Arizona, hereby gives notice that he (she, they) has (have) located the TS# 242 Lode Mining Claim in the (un) surveyed Sebt. 21 T. 21S., R. 21E in the Tombstone Mining District in Cochise County, in the State of Arizona, on the 10th day of September, 1981.

The name(s) and post office address(es) of the locator(s) is (are) please print:

Locator(s): Thomas E. Waldrip, Jr. 4426 E. Patricia
Tucson, Arizona 85712

Owner(s): Tombstone Development Co. P. O. Box 1445
Grand Island, Nebraska 68802

The claim is 1,500 feet long and 600 feet wide. The claim runs from the Notice of Location Monument on which this notice is posted 50 feet in a NORTH direction to the NORTH end line, and 1,450 feet in a SOUTH direction to the SOUTH end line, along with 550 feet in a WEST direction to the WEST side line, and 50 feet in a EAST direction to the EAST side line. This Notice of Location is posted on the NE corner of the claim. The general course of the lode deposit and premises is from the NORTH erly to the SOUTH erly.

On the ground, each corner and end-center of the claim is marked with its appropriate number by a metal tag affixed to the post embossed with the name of the claim and its number. The description of each corner is as follows (describe the corner(s), such as 4"x 4" wooden post): Post no. 1, 2, 3, 4, 5, & 6 are all 2"x 2" x 5' wooden posts embedded one foot in the ground. Post #1 is the Northwest Corner, Post #2 is the NORTH End-Center, Post #3 is the Southwest Corner, Post #4 is the Southeast Corner, Post #5 is the SOUTH End-Center and Post #6 is the Northeast Corner.

The Location Notice Monument is situated about 10,550 feet NORTH and 4,150 feet WEST of the NW corner of Sect. 34 Twp. 21S, Range 21E.

The claim is located in the following section(s), all of part of which are projected in:

- NW 1/4 of Section 21 Township 21S, Range 21E G. & S.R.B.M.
- 1/4 of Section Township , Range G. & S.R.B.M.
- 1/4 of Section Township , Range G. & S.R.B.M.
- 1/4 of Section Township , Range G. & S.R.B.M.

An exact duplicate of this Notice of Location is on file for record (within 90 days of location as dated herein) with the Cochise County Clerk, in whose jurisdiction this claim is located. All appropriate recording fees have been paid and maps submitted as provided in A.R.S., on lode mining filings.

Dated this 10th day of September, 1981.

Thomas E. Waldrip, Jr.
(locator sign here)
Thomas E. Waldrip, Jr.

RECEIVED
 BUREAU OF STATE OFFICE
 PHOENIX, ARIZONA
 NOV 2 11 25 AM '81

Recorder's Stamp

NOTICE OF LOCATION - LODE MINING CLAIM

TO ALL WHOM IT MAY CONCERN:

The undersigned having complied with the requirements of Title 30, United States Code, Section 28 and the local laws, customs and regulations of the State of Arizona, hereby gives notice that he (she, they) has (have) located the TS# 243 Lode Mining Claim in the (un) surveyed Sect. 21 T. 21S., R. 21E in the Tombstone Mining District in Cochise County, in the State of Arizona, on the 10th day of September, 1981.

The name(s) and post office address(es) of the locator(s) is (are) please print:

Locator(s): Thomas E. Waldrip, Jr. 4426 E. Patricia Tucson, Arizona 85712

Owner(s): Tombstone Development Co. P. O. Box 1445 Grand Island, Nebraska 68802

The claim is 1,500 feet long and 600 feet wide. The claim runs from the Notice of Location Monument on which this notice is posted 50 feet in a NORTH direction to the NORTH end line, and 1,450 feet in a SOUTH direction to the SOUTH end line, along with 50 feet in a WEST direction to the WEST side line, and 550 feet in a EAST direction to the EAST side line. This Notice of Location is posted on the NW corner of the claim. The general course of the lode deposit and premises is from the NORTH erly to the SOUTH erly.

On the ground, each corner and end-center of the claim is marked with its appropriate number by a metal tag affixed to the post embossed with the name of the claim and its number. The description of each corner is as follows (describe the corner(s), such as 4"x 4" wooden post): Post no. 1, 2, 3, 4, 5, & 6 are all 2"x 2" x 5' wooden posts embedded one foot in the ground. Post #1 is the Northwest Corner, Post #2 is the NORTH End-Center, Post #3 is the Southwest Corner, Post #4 is the Southeast Corner, Post #5 is the SOUTH End-Center and Post #6 is the Northeast Corner.

The Location Notice Monument is situated about 10,550 feet NORTH and 4,050 feet WEST of the NW corner of Sect. 34 Twp. 21S, Range 21E.

The claim is located in the following section(s), all of part of which are projected in:

- NW 1/4 of Section 21 Township 21S, Range 21E. G. & S.R.B.M.
1/4 of Section _____ Township _____, Range _____. G. & S.R.B.M.
1/4 of Section _____ Township _____, Range _____. G. & S.R.B.M.
1/4 of Section _____ Township _____, Range _____. G. & S.R.B.M.

An exact duplicate of this Notice of Location is on file for record (within 90 days of location as dated herein) with the Cochise County Clerk, in whose jurisdiction this claim is located. All appropriate recording fees have been paid and maps submitted as provided in A.R.S. on lode mining filings.

Dated this 10th day of September, 1981.

Thomas E. Waldrip, Jr. (locator sign here) Thomas E. Waldrip, Jr.

RECEIVED BLM AZ STATE OFFICE NOV 2 11 25 AM '81 PHOENIX, ARIZONA

Recorder's Stamp

NOTICE OF LOCATION - LODE MINING CLAIM

TO ALL WHOM IT MAY CONCERN:

The undersigned having complied with the requirements of Title 30, United States Code, Section 28 and the local laws, customs and regulations of the State of Arizona, hereby gives notice that he (she, they) has (have) located the TS# 244 Lode Mining Claim in the (un) surveyed Seet. 21 T. 21S., R. 21E in the Tombstone Mining District in Cochise County, in the State of Arizona, on the 10th day of September 1981.

The name(s) and post office address(es) of the locator(s) is (are) please print:

Locator(s): Thomas E. Waldrip, Jr. 4426 E. Patricia
Tucson, Arizona 85712

Owner(s): Tombstone Development Co. P. O. Box 1445
Grand Island, Nebraska 68802.

The claim is 1,500 feet long and 600 feet wide. The claim runs from the Notice of Location Monument on which this notice is posted 50 feet in a NORTH direction to the NORTH end line, and 1,450 feet in a SOUTH direction to the SOUTH end line, along with 550 feet in a WEST direction to the WEST side line, and 50 feet in a EAST direction to the EAST side line. This Notice of Location is posted on the NE corner of the claim. The general course of the lode deposit and premises is from the NORTH erly to the SOUTH erly.

On the ground, each corner and end-center of the claim is marked with its appropriate number by a metal tag affixed to the post embossed with the name of the claim and its number. The description of each corner is as follows (describe the corner(s), such as 4"x 4" wooden post): Post no. 1, 2, 3, 4, 5, & 6 are all 2"x 2" x 5' wooden posts embedded one foot in the ground. Post #1 is the Northwest Corner, Post #2 is the NORTH End-Center, Post #3 is the Southwest Corner, Post #4 is the Southeast Corner, Post #5 is the SOUTH End-Center and Post #6 is the Northeast Corner.

The Location Notice Monument is situated about 10,550 feet NORTH and 3,050 feet WEST of the NW corner of Sect. 34 Twp. 21S, Range 21E.

The claim is located in the following section(s), all of part of which are projected in:

NW 1/4 of Section 21 Township 21S, Range 21E. G. & S.R.B.M.
 ___ 1/4 of Section ___ Township ___, Range ___. G. & S.R.B.M.
 ___ 1/4 of Section ___ Township ___, Range ___. G. & S.R.B.M.
 ___ 1/4 of Section ___ Township ___, Range ___. G. & S.R.B.M.

An exact duplicate of this Notice of Location is on file for record (within 90 days of location as dated herein) with the Cochise County Clerk, in whose jurisdiction this claim is located. All appropriate recording fees have been paid and maps submitted as provided in A.R.S. on lode mining filings.

Dated this 10th day of September, 1981.

Thomas E. Waldrip, Jr.
(locator sign here)
Thomas E. Waldrip, Jr.

Recorder's Stamp

RECEIVED
B.L.M. AZ STATE OFFICE
NOV 2 11 25 AM '81
PHOENIX, ARIZONA

NOTICE OF LOCATION - LODE MINING CLAIM

TO ALL WHOM IT MAY CONCERN:

The undersigned having complied with the requirements of Title 30, United States Code, Section 28 and the local laws, customs and regulations of the State of Arizona, hereby gives notice that he (she, they) has (have) located the TS# 245 Lode Mining Claim in the (un) surveyed Sect. 21 T. 21 S., R. 21 E in the Tombstone Mining District in Cochise County, in the State of Arizona, on the 10th day of September, 1981.

The name(s) and post office address(es) of the locator(s) is (are) please print:

Locator(s): Thomas E. Waldrip, Jr. 4426 E. Patricia
Tucson, Arizona 85712.

Owner(s): Tombstone Development Co. P. O. Box 1445
Grand Island, Nebraska 68802.

The claim is 1,500 feet long and 600 feet wide. The claim runs from the Notice of Location Monument on which this notice is posted 50 feet in a NORTH direction to the NORTH end line, and 1,450 feet in a SOUTH direction to the SOUTH end line, along with 50 feet in a WEST direction to the WEST side line, and 550 feet in a EAST direction to the EAST side line. This Notice of Location is posted on the NW corner of the claim. The general course of the lode deposit and premises is from the NORTH erly to the SOUTH erly.

On the ground, each corner and end-center of the claim is marked with its appropriate number by a metal tag affixed to the post embossed with the name of the claim and its number. The description of each corner is as follows (describe the corner(s), such as 4"x 4" wooden post): Post no. 1, 2, 3, 4, 5, & 6 are all 2"x 2" x 5' wooden posts embedded one foot in the ground. Post #1 is the Northwest Corner, Post #2 is the NORTH End-Center, Post #3 is the Southwest Corner, Post #4 is the Southeast Corner, Post #5 is the SOUTH End-Center and Post #6 is the Northeast Corner.

The Location Notice Monument is situated about 10,550 feet NORTH and 2,950 feet WEST of the NW corner of Sect. 34 Twp. 21 S, Range 21 E.

The claim is located in the following section(s), all of part of which are projected in:

NW 1/4 of Section 21 Township 21 S, Range 21 E. G. & S.R.B.M.
NE 1/4 of Section 21 Township 21 S, Range 21 E. G. & S.R.B.M.
 1/4 of Section Township , Range . G. & S.R.B.M.
 1/4 of Section Township , Range . G. & S.R.B.M.

An exact duplicate of this Notice of Location is on file for record (within 90 days of location as dated herein) with the Cochise County Clerk, in whose jurisdiction this claim is located. All appropriate recording fees have been paid and maps submitted as provided in A.R.S. on lode mining filings.

Dated this 10th day of September, 1981.

Thomas E. Waldrip, Jr.
(locator sign here)
Thomas E. Waldrip, Jr.

Recorder's Stamp

RECEIVED
BLM AZ STATE OFFICE
NOV 2 11 25 AM '81
PHOENIX, ARIZONA

NOTICE OF LOCATION - LODE MINING CLAIM

TO ALL WHOM IT MAY CONCERN:

The undersigned having complied with the requirements of Title 30, United States Code, Section 28 and the local laws, customs and regulations of the State of Arizona, hereby gives notice that he (she, they) has (have) located the TS# 246 Lode Mining Claim in the (un) surveyed Sect. 15 T. 21 S., R. 21 E in the Tombstone Mining District in Cochise County, in the State of Arizona, on the 10th day of September 1981.

The name(s) and post office address(es) of the locator(s) is (are) please print:

Locator(s): Thomas E. Waldrip, Jr. 4426 E. Patricia
Tucson, Arizona 85712

Owner(s): Tombstone Development Co. P. O. Box 1445
Grand Island, Nebraska 68802

The claim is 1,500 feet long and 600 feet wide. The claim runs from the Notice of Location Monument on which this notice is posted 50 feet in a WEST direction to the WEST end line, and 1450 feet in a EAST direction to the EAST end line, along with 50 feet in a NORTH direction to the NORTH side line, and 550 feet in a SOUTH direction to the SOUTH side line. This Notice of Location is posted on the NW corner of the claim. The general course of the lode deposit and premises is from the WESTerly to the EASTerly.

On the ground, each corner and end-center of the claim is marked with its appropriate number by a metal tag affixed to the post embossed with the name of the claim and its number. The description of each corner is as follows (describe the corner(s), such as 4"x 4" wooden post): Post no. 1, 2, 3, 4, 5, & 6 are all 2"x 2" x 5' wooden posts embedded one foot in the ground. Post #1 is the Northwest Corner, Post #2 is the WEST End-Center, Post #3 is the Southwest Corner, Post #4 is the Southeast Corner, Post #5 is the EAST End-Center and Post #6 is the Northeast Corner.

The Location Notice Monument is situated about 13,400 feet NORTH and 50 feet EAST of the NW corner of Sect. 34 Twp. 21 S, Range 21 E.

The claim is located in the following section(s), all of part of which are projected in:

NW 1/4 of Section 15 Township 21 S., Range 21 E. G. & S.R.B.M.
SW 1/4 of Section 15 Township 21 S., Range 21 E. G. & S.R.B.M.
___ 1/4 of Section ___ Township ___, Range ___. G. & S.R.B.M.
___ 1/4 of Section ___ Township ___, Range ___. G. & S.R.B.M.

An exact duplicate of this Notice of Location is on file for record (within 90 days of location as dated herein) with the Cochise County Clerk, in whose jurisdiction this claim is located. All appropriate recording fees have been paid and maps submitted as provided in A.R.S. on lode mining filings.

Dated this 10th day of September, 1981.

Thomas E. Waldrip, Jr.
(locator sign here)
Thomas E. Waldrip, Jr.

Recorder's Stamp

RECEIVED
BUREAU OF STATE OFFICE
NOV 2 11 25 AM '81
PHOENIX, ARIZONA

NOTICE OF LOCATION - LODE MINING CLAIM

TO ALL WHOM IT MAY CONCERN:

The undersigned having complied with the requirements of Title 30, United States Code, Section 28 and the local laws, customs and regulations of the State of Arizona, hereby gives notice that he (she, they) has (have) located the TS# 247 Lode Mining Claim in the (un) surveyed Sett. 18 T. 21 S., R. 22 E in the Tombstone Mining District in Cochise County, in the State of Arizona, on the 15th day of September 1981.

The name(s) and post office address(es) of the locator(s) is (are) please print:

Locator(s): Thomas E. Waldrip, Jr. 4426 E. Patricia
Tucson, Arizona 85712

Owner(s): Tombstone Development Co. P. O. Box 1445
Grand Island, Nebraska 68802

The claim is 1,500 feet long and 600 feet wide. The claim runs from the Notice of Location Monument on which this notice is posted 1450 feet in a NORTH direction to the NORTH end line, and 50 feet in a SOUTH direction to the SOUTH end line, along with 50 feet in a WEST direction to the WEST side line, and 550 feet in a EAST direction to the EAST side line. This Notice of Location is posted on the SW corner of the claim. The general course of the lode deposit and premises is from the NORTH erly to the SOUTH erly.

On the ground, each corner and end-center of the claim is marked with its appropriate number by a metal tag affixed to the post embossed with the name of the claim and its number. The description of each corner is as follows (describe the corner(s), such as 4"x 4" wooden post): Post no. 1, 2, 3, 4, 5, & 6 are all 2"x 2" x 5' wooden posts embedded one foot in the ground. Post #1 is the Northwest Corner, Post #2 is the NORTH End-Center, Post #3 is the Southwest Corner, Post #4 is the Southeast Corner, Post #5 is the SOUTH End-Center and Post #6 is the Northeast Corner.

The Location Notice Monument is situated about 6850 feet NORTH and 10,900 feet WEST of the SE corner of Sect. 21 Twp. 21 S, Range 22 E.

The claim is located in the following section(s), all of part of which are projected in:

SW 1/4 of Section 17 Township 21 S, Range 22 E, G. & S.R.B.M.
SE 1/4 of Section 18 Township 21 S, Range 22 E, G. & S.R.B.M.
NW 1/4 of Section 17 Township 21 S, Range 22 E, G. & S.R.B.M.
NE 1/4 of Section 18 Township 21 S, Range 22 E, G. & S.R.B.M.

An exact duplicate of this Notice of Location is on file for record, (within 90 days of location as dated herein) with the Cochise County Clerk, in whose jurisdiction this claim is located. All appropriate recording fees have been paid and maps submitted as provided in A.R.S. on lode mining filings.

Dated this 15th day of September, 1981.

Thomas E. Waldrip, Jr.
(locator sign here)
Thomas E. Waldrip, Jr.

Recorder's Stamp

RECEIVED
B.L.M. AZ STATE OFFICE
NOV 2 11 25 AM '81
PHOENIX, ARIZONA

NOTICE OF LOCATION - LODE MINING CLAIM

TO ALL WHOM IT MAY CONCERN:

The undersigned having complied with the requirements of Title 30, United States Code, Section 28 and the local laws, customs and regulations of the State of Arizona, hereby gives notice that he (she, they) has (have) located the TS# 248 Lode Mining Claim in the (un) surveyed SECT. 18 T. 21S., R. 22E in the Tombstone Mining District in Cochise County, in the State of Arizona, on the 15th day of September 1981.

The name(s) and post office address(es) of the locator(s) is (are) please print:

Locator(s): Thomas E. Waldrip, Jr. 4426 E. Patricia
Tucson, Arizona 85712

Owner(s): Tombstone Development Co. P. O. Box 1445
Grand Island, Nebraska 68802

The claim is 1,500 feet long and 600 feet wide. The claim runs from the Notice of Location Monument on which this notice is posted 50 feet in a NORTH direction to the NORTH end line, and 1450 feet in a SOUTH direction to the SOUTH end line, along with 50 feet in a WEST direction to the WEST side line, and 550 feet in a EAST direction to the EAST side line. This Notice of Location is posted on the NW corner of the claim. The general course of the lode deposit and premises is from the NORTH erly to the SOUTH erly.

On the ground, each corner and end-center of the claim is marked with its appropriate number by a metal tag affixed to the post embossed with the name of the claim and its number. The description of each corner is as follows (describe the corner(s), such as 4"x 4" wooden post): Post no. 1, 2, 3, 4, 5, & 6 are all 2"x 2" x 5' wooden posts embedded one foot in the ground. Post #1 is the Northwest Corner, Post #2 is the NORTH End-Center, Post #3 is the Southwest Corner, Post #4 is the Southeast Corner, Post #5 is the SOUTH End-Center and Post #6 is the Northeast Corner.

The Location Notice Monument is situated about 6,750 feet NORTH and 10,900 feet WEST of the SE corner of Sect. 21 Twp. 21S, Range 22E.

The claim is located in the following section(s), all of part of which are projected in:

SE 1/4 of Section 18 Township 21S, Range 22E, G. & S.R.B.M.
SW 1/4 of Section 17 Township 21S, Range 22E, G. & S.R.B.M.
___ 1/4 of Section ___ Township ___, Range ___, G. & S.R.B.M.
___ 1/4 of Section ___ Township ___, Range ___, G. & S.R.B.M.

An exact duplicate of this Notice of Location is on file for record (within 90 days of location as dated herein) with the Cochise County Clerk, in whose jurisdiction this claim is located. All appropriate recording fees have been paid and maps submitted as provided in A.R.S. on lode mining filings.

Dated this 15th day of September 1981.

Thomas E. Waldrip, Jr.
(locator sign here)
Thomas E. Waldrip, Jr.

Recorder's Stamp

RECEIVED
BLM AZ STATE OFFICE
NOV 2 11 25 AM '81
PHOENIX, ARIZONA

NOTICE OF LOCATION - LODE MINING CLAIM

TO ALL WHOM IT MAY CONCERN:

The undersigned having complied with the requirements of Title 30, United States Code, Section 28 and the local laws, customs and regulations of the State of Arizona, hereby gives notice that he (she, they) has (have) located the TS# 249 Lode Mining Claim in the (un) surveyed SEct. 18 T. 21S., R. 22E in the Tombstone Mining District in Cochise County, in the State of Arizona, on the 15th day of September 1981.

The name(s) and post office address(es) of the locator(s) is (are) please print:

Locator(s): Thomas E. Waldrip, Jr. 4426 E. Patricia
Tucson, Arizona 85712

Owner(s): Tombstone Development Co. P. O. Box 1445
Grand Island, Nebraska 68802

The claim is 1,500 feet long and 600 feet wide. The claim runs from the Notice of Location Monument on which this notice is posted 1450 feet in a NORTH direction to the NORTH end line, and 50 feet in a SOUTH direction to the SOUTH end line, along with 550 feet in a WEST direction to the WEST side line, and 50 feet in a EAST direction to the EAST side line. This Notice of Location is posted on the SE corner of the claim. The general course of the lode deposit and premises is from the NORTH erly to the SOUTH erly.

On the ground, each corner and end-center of the claim is marked with its appropriate number by a metal tag affixed to the post embossed with the name of the claim and its number. The description of each corner is as follows (describe the corner(s), such as 4"x 4" wooden post): Post no. 1, 2, 3, 4, 5, & 6 are all 2"x 2" x 5' wooden posts embedded one foot in the ground. Post #1 is the Northwest Corner, Post #2 is the NORTH End-Center, Post #3 is the Southwest Corner, Post #4 is the Southeast Corner, Post #5 is the SOUTH End-Center and Post #6 is the Northeast Corner.

The Location Notice Monument is situated about 6,850 feet NORTH and 11,000 feet WEST of the SE corner of Sect. 21 Twp. 21S, Range 22E.

The claim is located in the following section(s), all of part of which are projected in:

SE 1/4 of Section 18 Township 21S, Range 22E, G. & S.R.B.M.
NE 1/4 of Section 18 Township 21S, Range 22E, G. & S.R.B.M.
 1/4 of Section Township , Range , G. & S.R.B.M.
 1/4 of Section Township , Range , G. & S.R.B.M.

An exact duplicate of this Notice of Location is on file for record (within 90 days of location as dated herein) with the Cochise County Clerk, in whose jurisdiction this claim is located. All appropriate recording fees have been paid and maps submitted as provided in A.R.S. on lode mining filings.

Dated this 15th day of September, 1981.

Thomas E. Waldrip, Jr.
(Locator sign here)
Thomas E. Waldrip, Jr.

Recorder's Stamp

RECEIVED
BUREAU OF STATE OFFICE
NOV 2 11 25 AM '81
PHOENIX, ARIZONA

NOTICE OF LOCATION - LODE MINING CLAIM

TO ALL WHOM IT MAY CONCERN:

The undersigned having complied with the requirements of Title 30, United States Code, Section 28 and the local laws, customs and regulations of the State of Arizona, hereby gives notice that he (she, they) has (have) located the TS# 250 Lode Mining Claim in the (un) surveyed Sect. 18 T. 21S., R. 22E in the Tombstone Mining District in Cochise County, in the State of Arizona, on the 15th day of September, 1981.

The name(s) and post office address(es) of the locator(s) is (are) please print:

Locator(s): Thomas E. Waldrip, Jr. 4426 E. Patricia
Tucson, Arizona 85712

Owner(s): Tombstone Development Co. P. O. Box 1445
Grand Island, Nebraska 68802

The claim is 1,500 feet long and 600 feet wide. The claim runs from the Notice of Location Monument on which this notice is posted 50 feet in a NORTH direction to the NORTH end line, and 1,450 feet in a SOUTH direction to the SOUTH end line, along with 550 feet in a WEST direction to the WEST side line, and 50 feet in a EAST direction to the EAST side line. This Notice of Location is posted on the NE corner of the claim. The general course of the lode deposit and premises is from the NORTH erly to the SOUTH erly.

On the ground, each corner and end-center of the claim is marked with its appropriate number by a metal tag affixed to the post embossed with the name of the claim and its number. The description of each corner is as follows (describe the corner(s), such as 4"x 4" wooden post): Post no. 1, 2, 3, 4, 5, & 6 are all 2"x 2" x 5' wooden posts embedded one foot in the ground. Post #1 is the Northwest Corner; Post #2 is the NORTH End-Center, Post #3 is the Southwest Corner, Post #4 is the Southeast Corner, Post #5 is the SOUTH End-Center and Post #6 is the Northeast Corner.

The Location Notice Monument is situated about 6,750 feet NORTH and 11,000 feet WEST of the SE corner of Sect. 21 Twp. 21S, Range 22E.

The claim is located in the following section(s), all of part of which are projected in:

SE 1/4 of Section 18 Township 21S, Range 22E, G. & S.R.B.M.
1/4 of Section _____ Township _____, Range _____, G. & S.R.B.M.
1/4 of Section _____ Township _____, Range _____, G. & S.R.B.M.
1/4 of Section _____ Township _____, Range _____, G. & S.R.B.M.

An exact duplicate of this Notice of Location is on file for record (within 90 days of location as dated herein) with the Cochise County Clerk, in whose jurisdiction this claim is located. All appropriate recording fees have been paid and maps submitted as provided in A.R.S. on lode mining filings.

Dated this 15th day of September 1981.

Thomas E. Waldrip, Jr.
(locator sign here)
Thomas E. Waldrip, Jr.

Recorder's Stamp

RECEIVED
BLM. AZ STATE OFFICE
NOV 2 11 25 AM '81
PHOENIX, ARIZONA

NOTICE OF LOCATION - LODE MINING CLAIM

TO ALL WHOM IT MAY CONCERN:

The undersigned having complied with the requirements of Title 30, United States Code, Section 28 and the local laws, customs and regulations of the State of Arizona, hereby gives notice that he (she, they) has (have) located the TS# 251 Lode Mining Claim in the (un) surveyed SEct. 18 T. 21S., R. 22E in the Tombstone Mining District in Cochise County, in the State of Arizona, on the 15th day of September 1981.

The name(s) and post office address(es) of the locator(s) is (are) please print:

Locator(s): Thomas E. Waldrip, Jr. 4426 E. Patricia
Tucson, Arizona 85712

Owner(s): Tombstone Development Co. P. O. Box 1445
Grand Island, Nebraska 68802

The claim is 1,500 feet long and 600 feet wide. The claim runs from the Notice of Location Monument on which this notice is posted 1,500 feet in a NORTH direction to the NORTH end line, and 50 feet in a SOUTH direction to the SOUTH end line, along with 550 feet in a WEST direction to the WEST side line, and 50 feet in a EAST direction to the EAST side line. This Notice of Location is posted on the SE corner of the claim. The general course of the lode deposit and premises is from the NORTH erly to the SOUTH erly.

On the ground, each corner and end-center of the claim is marked with its appropriate number by a metal tag affixed to the post embossed with the name of the claim and its number. The description of each corner is as follows (describe the corner(s), such as 4"x 4" wooden post): Post no. 1, 2, 3, 4, 5, & 6 are all 2"x 2" x 5' wooden posts embedded one foot in the ground. Post #1 is the Northwest Corner, Post #2 is the NORTH End-Center, Post #3 is the Southwest Corner, Post #4 is the Southeast Corner, Post #5 is the SOUTH End-Center and Post #6 is the Northeast Corner.

The Location Notice Monument is situated about 6,850 feet NORTH and 1,600 feet WEST of the SE corner of Sect. 21 Twp. 21S, Range 22E.

The claim is located in the following section(s), all of part of which are projected in:

SE 1/4 of Section 18 Township 21S, Range 22E, G. & S.R.B.M.
NE 1/4 of Section 18 Township 21S, Range 22E, G. & S.R.B.M.
___ 1/4 of Section ___ Township ___, Range ___, G. & S.R.B.M.
___ 1/4 of Section ___ Township ___, Range ___, G. & S.R.B.M.

An exact duplicate of this Notice of Location is on file for record (within 90 days of location as dated herein) with the Cochise County Clerk, in whose jurisdiction this claim is located. All appropriate recording fees have been paid and maps submitted as provided in A.R.S. on lode mining filings.

Dated this 15th day of September, 1981.

Thomas E. Waldrip, Jr.
(locator sign here)

Thomas E. Waldrip, Jr.

Recorder's Stamp

RECEIVED
BLM AZ STATE OFFICE
NOV 2 11 25 AM '81
PHOENIX, ARIZONA

NOTICE OF LOCATION - LODE MINING CLAIM

TO ALL WHOM IT MAY CONCERN:

The undersigned having complied with the requirements of Title 30, United States Code, Section 28 and the local laws, customs and regulations of the State of Arizona, hereby gives notice that he (she, they) has (have) located the TS# 252 Lode Mining Claim in the (un) surveyed Sett. 18 T. 21S., R. 22E in the Tombstone Mining District in Cochise County, in the State of Arizona, on the 15th day of September, 1981.

The name(s) and post office address(es) of the locator(s) is (are) please print:

Locator(s): Thomas E. Waldrip, Jr. 4426 E. Patricia
Tucson, Arizona 85712

Owner(s): Tombstone Development Co. P. O. Box 1445
Grand Island, Nebraska 68802

The claim is 1,500 feet long and 600 feet wide. The claim runs from the Notice of Location Monument on which this notice is posted 50 feet in a NORTH direction to the NORTH end line, and 1,450 feet in a SOUTH direction to the SOUTH end line, along with 550 feet in a WEST direction to the WEST side line, and 50 feet in a EAST direction to the EAST side line. This Notice of Location is posted on the NE corner of the claim. The general course of the lode deposit and premises is from the NORTH erly to the SOUTH erly.

On the ground, each corner and end-center of the claim is marked with its appropriate number by a metal tag affixed to the post embossed with the name of the claim and its number. The description of each corner is as follows (describe the corner(s), such as 4"x 4" wooden post): Post no. 1, 2, 3, 4, 5, & 6 are all 2"x 2" x 5' wooden posts embedded one foot in the ground. Post #1 is the Northwest Corner, Post #2 is the NORTH End-Center, Post #3 is the Southwest Corner, Post #4 is the Southeast Corner, Post #5 is the SOUTH End-Center and Post #6 is the Northeast Corner.

The Location Notice Monument is situated about 6,750 feet NORTH and 11,600 feet WEST of the SE corner of Sect. 21 Twp. 21S, Range 22E.

The claim is located in the following section(s), all of part of which are projected in:

- SE 1/4 of Section 18 Township 21S, Range 22E, G. & S.R.B.M.
- 1/4 of Section _____ Township _____, Range _____, G. & S.R.B.M.
- 1/4 of Section _____ Township _____, Range _____, G. & S.R.B.M.
- 1/4 of Section _____ Township _____, Range _____, G. & S.R.B.M.

An exact duplicate of this Notice of Location is on file for record (within 90 days of location as dated herein) with the Cochise County Clerk, in whose jurisdiction this claim is located. All appropriate recording fees have been paid and maps submitted as provided in A.R.S. on lode mining filings.

Dated this 15th day of September, 1981.

Thomas E. Waldrip, Jr.
(locator sign here)
Thomas E. Waldrip, Jr.

RECEIVED
 CLERK STATE OF ARIZONA
 NOV 2 11 22 AM '81
 PHOENIX, ARIZONA

Recorder's Stamp

NOTICE OF LOCATION - LODE MINING CLAIM

TO ALL WHOM IT MAY CONCERN:

The undersigned having complied with the requirements of Title 30, United States Code, Section 28 and the local laws, customs and regulations of the State of Arizona, hereby gives notice that he (she, they) has (have) located the TS# 253 Lode Mining Claim in the (un) surveyed SEct. 18 T. 21S., R. 22E in the Tombstone Mining District in Cochise County, in the State of Arizona, on the 15th day of September 1981.

The name(s) and post office address(es) of the locator(s) is (are) please print:

Locator(s): Thomas E. Waldrip, Jr. 4426 E. Patricia
Tucson, Arizona 85712

Owner(s): Tombstone Development Co. P. O. Box 1445
Grand Island, Nebraska 68802

The claim is 1,500 feet long and 600 feet wide. The claim runs from the Notice of Location Monument on which this notice is posted 1450 feet in a NORTH direction to the NORTH end line, and 50 feet in a SOUTH direction to the SOUTH end line, along with 550 feet in a WEST direction to the WEST side line, and 50 feet in a EAST direction to the EAST side line. This Notice of Location is posted on the SE corner of the claim. The general course of the lode deposit and premises is from the NORTH erly to the SOUTH erly.

On the ground, each corner and end-center of the claim is marked with its appropriate number by a metal tag affixed to the post embossed with the name of the claim and its number. The description of each corner is as follows (describe the corner(s), such as 4"x 4" wooden post): Post no. 1, 2, 3, 4, 5, & 6 are all 2"x 2" x 5' wooden posts embedded one foot in the ground. Post #1 is the Northwest Corner, Post #2 is the NORTH End-Center, Post #3 is the Southwest Corner, Post #4 is the Southeast Corner, Post #5 is the SOUTH End-Center and Post #6 is the Northeast Corner.

The Location Notice Monument is situated about 6,850 feet NORTH and 12,200 feet WEST of the SE corner of Sect. 21 Twp. 21S, Range 22E.

The claim is located in the following section(s), all of part of which are projected in:

SE 1/4 of Section 18 Township 21S, Range 22E, G. & S.R.B.M.
NE 1/4 of Section 18 Township 21S, Range 22E, G. & S.R.B.M.
 1/4 of Section Township , Range , G. & S.R.B.M.
 1/4 of Section Township , Range , G. & S.R.B.M.

An exact duplicate of this Notice of Location is on file for record (within 90 days of location as dated herein) with the Cochise County Clerk, in whose jurisdiction this claim is located. All appropriate recording fees have been paid and maps submitted as provided in A.R.S. on lode mining filings.

Dated this 15th day of September, 1981.

Thomas E. Waldrip, Jr.
(locator sign here)
Thomas E. Waldrip, Jr.

Recorder's Stamp

RECEIVED
BLM AZ STATE OFFICE
NOV 2 11 25 AM '81
PHOENIX, ARIZONA

NOTICE OF LOCATION - LODE MINING CLAIM

TO ALL WHOM IT MAY CONCERN:

The undersigned having complied with the requirements of Title 30, United States Code, Section 28 and the local laws, customs and regulations of the State of Arizona, hereby gives notice that he (she, they) has (have) located the TS# 254 Lode Mining Claim in the (un) surveyed SECT. 18 T. 21S., R. 22E in the Tombstone Mining District in Cochise County, in the State of Arizona, on the 15th day of September, 1981.

The name(s) and post office address(es) of the locator(s) is (are) please print:

Locator(s): Thomas E. Waldrip, Jr. 4426 E. Patricia
Tucson, Arizona 85712

Owner(s): Tombstone Development Co. P. O. Box 1445
Grand Island, Nebraska 68802

The claim is 1,500 feet long and 600 feet wide. The claim runs from the Notice of Location Monument on which this notice is posted 50 feet in a NORTH direction to the NORTH end line, and 1450 feet in a SOUTH direction to the SOUTH end line, along with 550 feet in a WEST direction to the WEST side line, and 50 feet in a EAST direction to the EAST side line. This Notice of Location is posted on the NE corner of the claim. The general course of the lode deposit and premises is from the NORTH erly to the SOUTH erly.

On the ground, each corner and end-center of the claim is marked with its appropriate number by a metal tag affixed to the post embossed with the name of the claim and its number. The description of each corner is as follows (describe the corner(s), such as 4"x 4" wooden post): Post no. 1, 2, 3, 4, 5, & 6 are all 2"x 2" x 5' wooden posts embedded one foot in the ground. Post #1 is the Northwest Corner, Post #2 is the NORTH End-Center, Post #3 is the Southwest Corner, Post #4 is the Southeast Corner, Post #5 is the SOUTH End-Center and Post #6 is the Northeast Corner.

The Location Notice Monument is situated about 6,750 feet NORTH and 12,200 feet WEST of the SE corner of Sect. 21 Twp. 21S, Range 22E.

The claim is located in the following section(s), all of part of which are projected in:

- SE 1/4 of Section 18 Township 21S, Range 22E, G. & S.R.B.M.
- 1 /4 of Section _____ Township _____, Range _____, G. & S.R.B.M.
- 1 /4 of Section _____ Township _____, Range _____, G. & S.R.B.M.
- 1 /4 of Section _____ Township _____, Range _____, G. & S.R.B.M.

An exact duplicate of this Notice of Location is on file for record (within 90 days of location as dated herein) with the Cochise County Clerk, in whose jurisdiction this claim is located. All appropriate recording fees have been paid and maps submitted as provided in A.R.S. on lode mining filings.

Dated this 15th day of September, 1981.

Thomas E. Waldrip, Jr.
(locator sign here)
Thomas E. Waldrip, Jr.

Recorder's Stamp

RECEIVED
 BILL AZ STATE OFFICE
 NOV 2 11 25 AM '81
 TOMBSTONE ARIZONA

NOTICE OF LOCATION - LODE MINING CLAIM

TO ALL WHOM IT MAY CONCERN:

The undersigned having complied with the requirements of Title 30, United States Code, Section 28 and the local laws, customs and regulations of the State of Arizona, hereby gives notice that he (she, they) has (have) located the TS# 255 Lode Mining Claim in the (un) surveyed Sect. 18 T. 21S., R. 22E in the Tombstone Mining District in Cochise County, in the State of Arizona, on the 15th day of September, 1981.

The name(s) and post office address(es) of the locator(s) is (are) please print:

Locator(s): Thomas E. Waldrip, Jr. 4426 E. Patricia
Tucson, Arizona 85712

Owner(s): Tombstone Development Co. P. O. Box 1445
Grand Island, Nebraska 68802

The claim is 1,500 feet long and 600 feet wide. The claim runs from the Notice of Location Monument on which this notice is posted 1,450 feet in a NORTH direction to the NORTH end line, and 50 feet in a SOUTH direction to the SOUTH end line, along with 550 feet in a WEST direction to the WEST side line, and 50 feet in a EAST direction to the EAST side line. This Notice of Location is posted on the SE corner of the claim. The general course of the lode deposit and premises is from the NORTH erly to the SOUTH erly.

On the ground, each corner and end-center of the claim is marked with its appropriate number by a metal tag affixed to the post embossed with the name of the claim and its number. The description of each corner is as follows (describe the corner(s), such as 4"x 4" wooden post): Post no. 1, 2, 3, 4, 5, & 6 are all 2"x 2" x 5' wooden posts embedded one foot in the ground. Post #1 is the Northwest Corner, Post #2 is the NORTH End-Center, Post #3 is the Southwest Corner, Post #4 is the Southeast Corner, Post #5 is the SOUTH End-Center and Post #6 is the Northeast Corner.

The Location Notice Monument is situated about 6,850 feet NORTH and 12,800 feet WEST of the SE corner of Sect. 21 Twp. 21S, Range 22E.

The claim is located in the following section(s), all of part of which are projected in:

NE 1/4 of Section 18 Township 21S, Range 22E, G. & S.R.B.M.
NW 1/4 of Section 18 Township 21S, Range 22E, G. & S.R.B.M.
SE 1/4 of Section 18 Township 21S, Range 22E, G. & S.R.B.M.
SW 1/4 of Section 18 Township 21S, Range 22E, G. & S.R.B.M.

An exact duplicate of this Notice of Location is on file for record (within 90 days of location as dated herein) with the Cochise County Clerk, in whose jurisdiction this claim is located. All appropriate recording fees have been paid and maps submitted as provided in A.R.S. on lode mining filings.

Dated this 15th day of September, 1981.

Thomas E. Waldrip, Jr.
(Locator sign here)
Thomas E. Waldrip, Jr.

Recorder's Stamp

RECEIVED
B.I.M. AZ STATE OFFICE
NOV 2 11 25 AM '81
PHOENIX, ARIZONA

R.22E.
R.23E.

T. S. Group			
91	109	108	118
90	107	106	117
89	105	104	116
88	103	102	115
87	101	100	114
86	99	98	113
85	97	96	112
84	95	94	111
83	93	92	110

T. S. Group				
179	178	161	162	
177	176	159	160	
175	174	157	158	
173	172	155	156	
171	170	153	154	
169	168	151	152	
167	166	149	150	
165	164	147	148	
163	162	145	146	
161	160	143	144	
159	158	141	142	
157	156	139	140	
155	154	137	138	
153	152	135	136	
151	150	133	134	
149	148	131	132	
147	146	129	130	
145	144	127	128	
143	142	125	126	

T.19S.
T.20S.

T.S. LODE CLAIM GROUP
TOMBSTONE MINING DISTRICT
COCHISE COUNTY, ARIZONA :

MAP 1 of 6

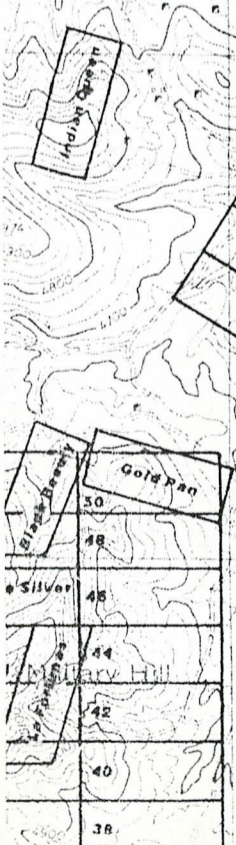
Claims approximately located in surveyed section(s) 31 T.19S., R.23E., and Section 1, 2, 12, & 13 T.20S., R.22E., G.&S.R.M.

Locator: Thomas E. Waldrip, Jr.
Owners: Tombstone Development Company
P.O.Box 1445, Grand Island, NE 68802
Located: September, 1981 by Agents - James A. Briscoe and Associates
Scale: 1" = 2000'

Cub Group									
1	2	3	4	5	6	7	8	9	
11	12	13	14	15	16	17	18	19	
21	22	23	24	25	26	27	28	29	30

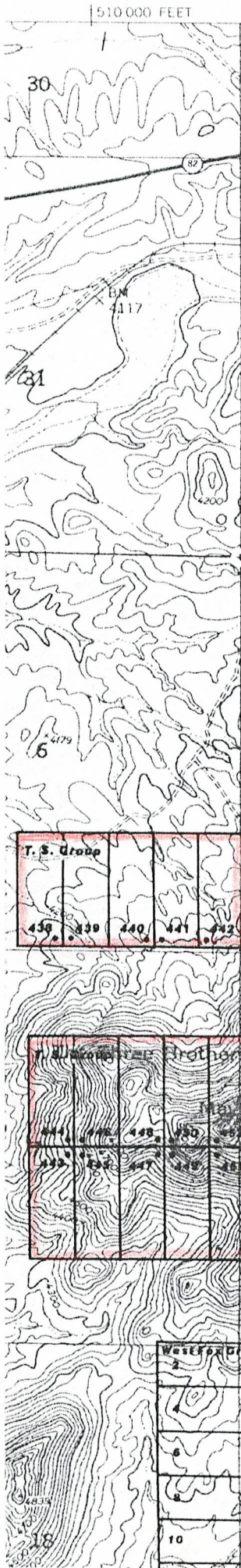
RECEIVED
BIRMINGHAM STATE OFFICE
NOV 2 11 21 AM '81
PHOENIX ARIZONA

All mineral discoveries are located on Federal Mineral Grounds, (Public Domain) open to mineral entry. At times certain claim boundaries, as defined by corner posts, may overlie non-open grounds. The rights of others, both governmental and private, to these lands are respected. Claim is established only to those grounds (areas) open to mineral entry.



T.S. LODE CLAIM GROUP
TOMBSTONE MINING DISTRICT
COCHISE COUNTY, ARIZONA

MAP 2 of 6



Claims approximately located in unsurveyed section(s) 6, 7, & 8 T.20S., R.22E., G.&S.R.M.

Locator: Thomas E. Waldrip, Jr.
Owners: Tombstone Development Company
P.O.Box 1445, Grand Island,
NE 68802

Located: September, 1981 by Agents -
James A. Briscoe and Associates

Scale: 1" = 2000'

All mineral discoveries are located on Federal Mineral Grounds, (Public Domain) open to mineral entry. At times certain claim boundaries, as defined by corner posts, may overlies non-open grounds. The rights of others, both governmental and private, to these lands are respected. Claim is established only to those grounds (areas) open to mineral entry.

T.19S.
T.20S.

The Three Brothers Hills

The Dome

RECEIVED
BLM AZ STATE OFFICE
NOV 2 11 11 AM '81
PHOENIX, ARIZONA

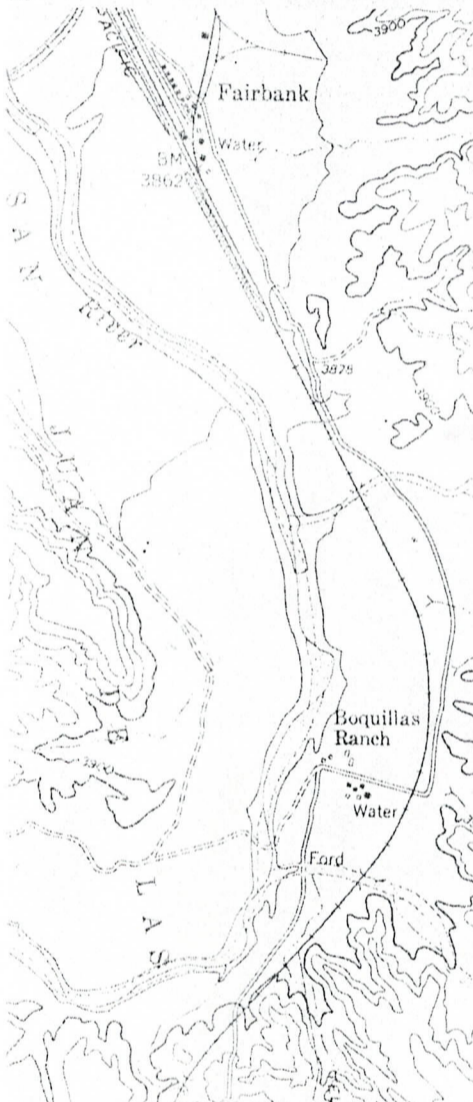
T.20S., R.22E.

A MC 241709

R.21E.
R.22E.

T.19S.
T.20S.

All mineral discoveries are located on Federal Mineral Grounds, (Public Domain) open to mineral entry. At times certain claim boundaries, as defined by corner posts, may overlie non-open grounds. The rights of others, both governmental and private, to these lands are respected. Claim is established only to those grounds (areas) open to mineral entry.



303	302	263	124	123
306	304	265	264	122
307	306	267	266	121
308	308	269	268	120
311	310	271	270	119
313	312	273	272	
315	314	275	274	
317	316	277	276	
319	318	279	278	
321	320	281	280	
323	322	283	282	
325	324	285	284	
327	326	287	286	
329	328	289	288	
331	330	291	290	
333	332	293	292	
335	334	295	294	
337	336	297	296	
339	338	299	298	
341	340	301	300	
343	342	303	302	
345	344	305	304	
347	346	307	306	
349	348	309	308	
351	350	311	310	
353	352	313	312	
355	354	315	314	
357	356	317	316	
359	358	319	318	
361	360	321	320	
363	362	323	322	
365	364	325	324	
367	366	327	326	
369	368	329	328	
371	370	331	330	
373	372	333	332	
375	374	335	334	
377	376	337	336	
379	378	339	338	
381	380	341	340	
383	382	343	342	
385	384	345	344	
387	386	347	346	
389	388	349	348	
391	390	351	350	
393	392	353	352	
395	394	355	354	
397	396	357	356	
399	398	359	358	
401	400	361	360	
403	402	363	362	
405	404	365	364	
407	406	367	366	
409	408	369	368	
411	410	371	370	
413	412	373	372	
415	414	375	374	
417	416	377	376	
419	418	379	378	
421	420	381	380	
423	422	383	382	
425	424	385	384	
427	426	387	386	
429	428	389	388	
431	430	391	390	
433	432	393	392	
435	434	395	394	
437	436	397	396	
439	438	399	398	
441	440	401	400	
443	442	403	402	
445	444	405	404	
447	446	407	406	
449	448	409	408	
451	450	411	410	
453	452	413	412	
455	454	415	414	
457	456	417	416	
459	458	419	418	

T.S. LODE CLAIM GROUP
TOMBSTONE MINING DISTRICT
COCHISE COUNTY, ARIZONA

MAP 3 of 6

Claims approximately located in unsurveyed section 6 T.20S., R.22E. & Sections 1, 11, 12, 13, 14, 23, 24, 25, & 26 T.20S., R.21E., G.&S.R.M.

Locator: Thomas E. Waldrip, Jr.
Owners: Tombstone Development Company
P.O.Box 1445, Grand Island, NE 68802
Located: September, 1981 by Agents - James A. Briscoe and Associates
Scale: 1" = 2000'



RECEIVED
B.L.M. AZ STATE OFFICE
Nov 2 11 11 AM '81
PHOENIX, ARIZONA

T.S. LODE CLAIM GROUP
TOMBSTONE MINING DISTRICT
COCHISE COUNTY, ARIZONA

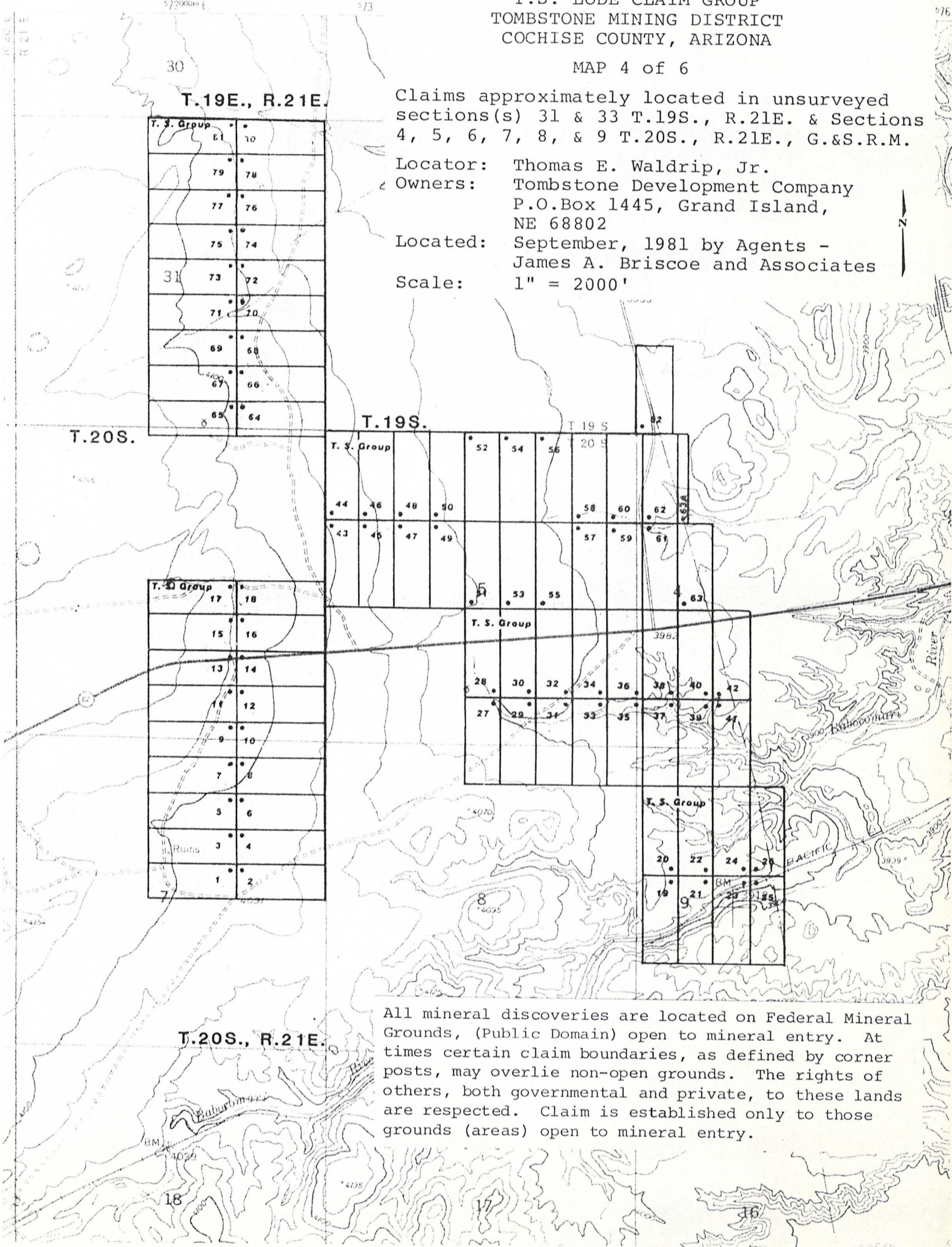
MAP 4 of 6

Claims approximately located in unsurveyed sections(s) 31 & 33 T.19S., R.21E. & Sections 4, 5, 6, 7, 8, & 9 T.20S., R.21E., G.&S.R.M.

Locator: Thomas E. Waldrip, Jr.
Owners: Tombstone Development Company
P.O.Box 1445, Grand Island,
NE 68802

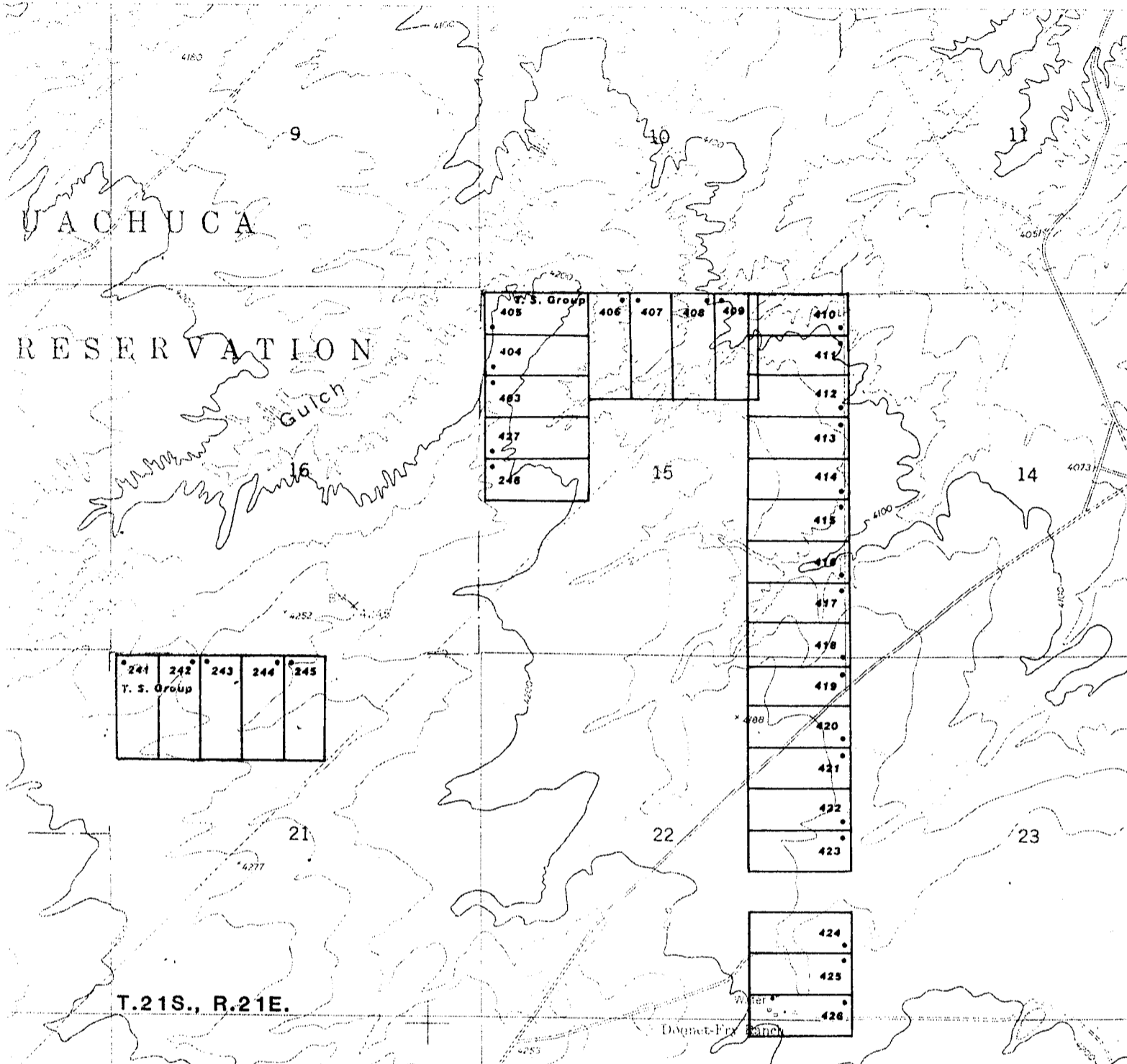
Located: September, 1981 by Agents -
James A. Briscoe and Associates

Scale: 1" = 2000'



All mineral discoveries are located on Federal Mineral Grounds, (Public Domain) open to mineral entry. At times certain claim boundaries, as defined by corner posts, may overlie non-open grounds. The rights of others, both governmental and private, to these lands are respected. Claim is established only to those grounds (areas) open to mineral entry.

PHOENIX, ARIZONA
NOV 2 11 11 AM '81
RECEIVED
BLM AZ STATE OFFICE



241	242	243	244	245
T. S. Group				

405	406	407	408	409	410
411					412
413					414
415					416
417					418
419					420
421					422
423					424
					425
					426
					427
					428

T.21S., R.21E.

T.S. LODGE CLAIM GROUP
TOMBSTONE MINING DISTRICT
COCHISE COUNTY, ARIZONA

MAP 5 of 6

Claims approximately located in unsurveyed sections(s) 15, 21, & 22 T.21S., R.21E., G.&S.R.M.

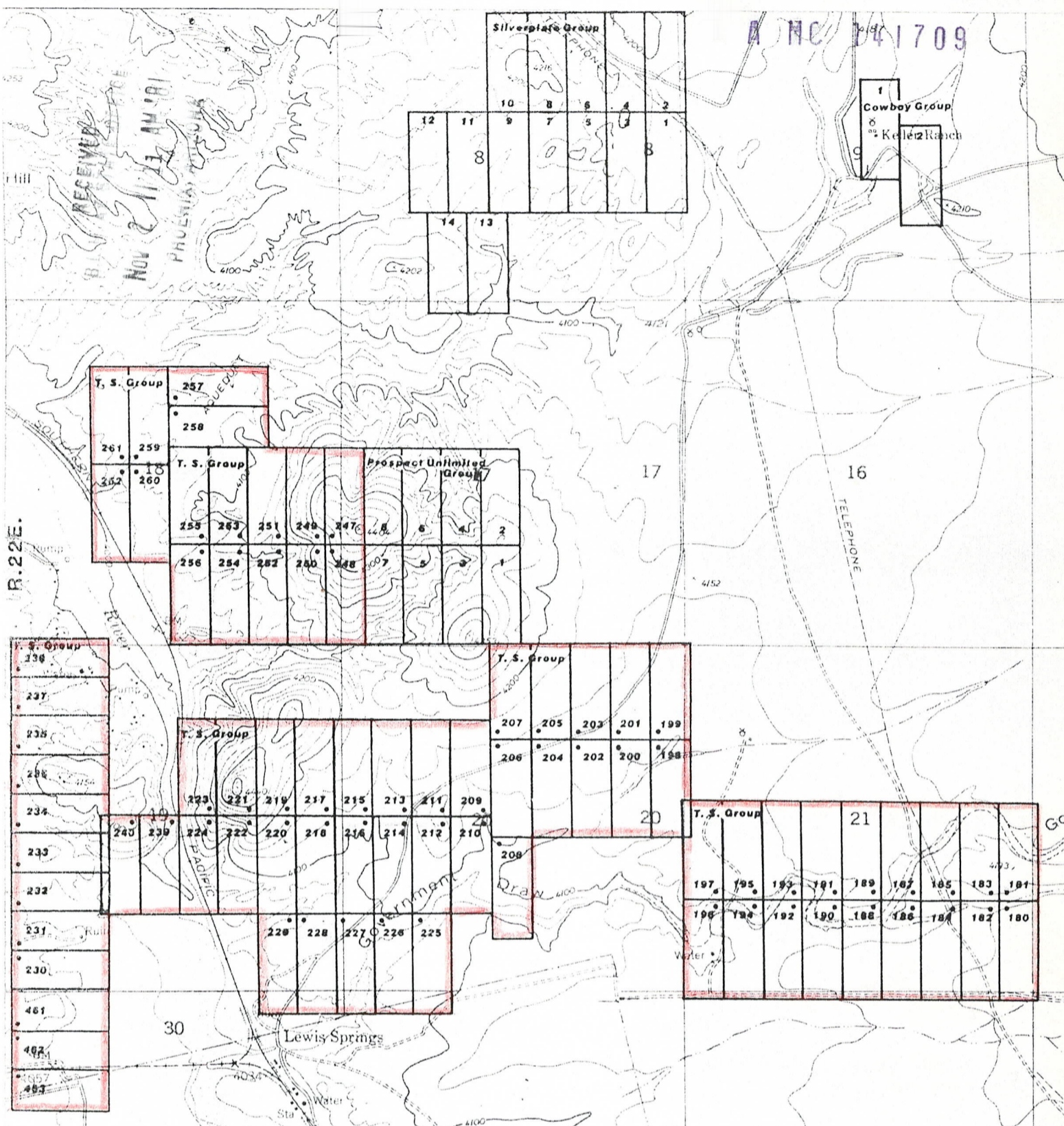
Locator: Thomas E. Waldrip, Jr.
Owners: Tombstone Development Company
P.O.Box 1445, Grand Island,
NE 68802

Located: September, 1981 by Agents -
James A. Briscoe and Associates

Scale: 1" = 2000'

All mineral discoveries are located on Federal Mineral Grounds, (Public Domain) open to mineral entry. At times certain claim boundaries, as defined by corner posts, may overlie non-open grounds. The rights of others, both governmental and private, to these lands are respected. Claim is established only to those grounds (areas) open to mineral entry.

RECEIVED
B.L.M. AZ STATE OFFICE
NOV 2 11 11 AM '81
PHOENIX, ARIZONA



T.S. LODE CLAIM GROUP
 TOMBSTONE MINING DISTRICT
 COCHISE COUNTY, ARIZONA

MAP 6 of 6

Claims approximately located in unsurveyed sections(s) 18, 19, 20, 21 & 30 T.21S., R.22E., G.&S.R.M.

Locator: Thomas E. Waldrip, Jr.
 Owners: Tombstone Development Company
 P.O.Box 1445, Grand Island,
 NE 68802

Located: September, 1981 by Agents -
 James A. Briscoe and Associates

Scale: 1" = 2000'

All mineral discoveries are located on Federal Mineral Grounds, (Public Domain) open to mineral entry. At times certain claim boundaries, as defined by corner posts, may overlie non-open grounds. The rights of others, both governmental and private, to these lands are respected. Claim is established only to those grounds (areas) open to mineral entry.

T 21 S
 T 22 S
 T.21S.
 T.22S.

James A. Briscoe & Associates, Inc.

Exploration Consultants:

Base and Precious Metals/Geologic and Land Studies/Regional and Detail Projects

James A. Briscoe
Registered Professional Geologist

Thomas E. Waldrip, Jr.
Geologist/Landman

192200
138917
213936
141709-
163296

CERTIFIED MAIL #P 314 383 320

~~October~~ February
21, 1986⁷

U. S. Department of the Interior
Bureau of Land Management
Arizona State Office
Mining Claims Section
P. O. Box 16563
Phoenix, Arizona 85011

RE: Filing Notices of Abandonment for the T.S., S.H.M., M.M.,
and B.H.A. Lode Mining Claim Groups

Dear B.L.M. Official:

Please find enclosed four (4) Notices of Abandonment for claims located in Arizona. Your attention should be directed to individual memos attached to each Notice for more specific information as to claims being abandoned.

Your attention and assistance to these matters is appreciated.

Sincerely,

Thomas E. Waldrip Jr.
Thomas E. Waldrip, Jr.

TW/ms

Enclosure: Notices of Abandonment (T.S., S.H.M., M.M., B.H.A.)

RECEIVED
B.L.M. AZ STATE OFFICE

FEB 25 1987

7:45 A.M.
PHOENIX, ARIZONA

NOV 12 1986 2PM
E-2
11.00

RECORDING REQUESTED
BY AND MAIL TO:

Thomas E. Waldrip, Jr. (Agent)
5701 E. Glenn St., #120
Tucson, Arizona 85712

141709 -
~~141710~~
163296

NOTICE OF ABANDONMENT
LODE MINING CLAIMS

TO ALL WHOM IT MAY CONCERN:

The undersigned, acting as agent for the owner(s), forthwith, declares his (her) (their) intent to abandon certain lode mineral claims, hereinafter described, located in the Tombstone Mining District, in Cochise County, in the State of Arizona.

T.S. LODE CLAIM GROUP (a portion):

(see Attachment 1 following and attached hereto for a list of claims being abandoned, with corresponding county recording and B.L.M. serial numbers for each).

OWNER(S) AND ADDRESS(S):

James A. Briscoe & Associates, Inc., with offices at 5701 E. Glenn St., #120, Tucson, Arizona 85712.

The mining claim owner(s) hereby abandons and forever releases, relinquishes and surrenders his (her) (their) title, interest and right to enumerated lode mineral claims (locations) to the superior title of the United States of America.

DATED THIS 10th DAY OF November, 1986.

Thomas E. Waldrip, Jr.

(Declarant)
Thomas E. Waldrip, Jr. (Agent)

Recorder's Stamp



FEE # 861124669
OFFICIAL RECORDS
COCHISE COUNTY
DATE HOUR
11/12/86 2

REQUEST OF
JA BRISCOE & ASSOCIATES INC
CHRISTINE RHODES-RECORDER
FEE : 15.00 PAGES : 11

861124669
JA BRISCOE & ASSOCIATES INC
5701 E GLENN ST #120
TUCSON, AZ. 85712

Closed 2-25-87
ENTERED IN COMPUTER
2-27-87 *hji*

RECEIVED
B.L.M. AZ STATE OFFICE
FEB 25 1987
7:45 A.M.
PHOENIX, ARIZONA

861124669

Closed 2-25-87

ATTACHMENT 1

TOMBSTONE PROJECT - MASTER CLAIM LIST
 LODGE MINING CLAIMS
 COCHISE COUNTY, ARIZONA
 CLAIMS LOCATED SEPTEMBER, 1981 & FEBRUARY, 1982

CLAIM NAME/ NUMBER	BOOK	PAGE	B.L.M. SERIAL NUMBER	LEGAL	SECTION	TOWN- SHIP	RANGE	MERIDIAN
T.S.# 1	1546	357	A-MC- 141708	NE1/4 NW1/4 SE1/4 SW1/4	7	20S.	21E.	G. & S. R. B. M.
T.S.# 2	1546	359	A-MC- 141710	NE1/4 SE1/4	7	20S.	21E.	G. & S. R. B. M.
T.S.# 3	1546	361	A-MC- 141711	NE1/4 NW1/4	7	20S.	21E.	G. & S. R. B. M.
T.S.# 4	1546	363	A-MC- 141712	NE1/4	7	20S.	21E.	G. & S. R. B. M.
T.S.# 5	1546	365	A-MC- 141713	NE1/4 NW1/4	7	20S.	21E.	G. & S. R. B. M.
T.S.# 6	1546	367	A-MC- 141714	NE1/4	7	20S.	21E.	G. & S. R. B. M.
T.S.# 7	1546	369	A-MC- 141715	NE1/4 NW1/4	7	20S.	21E.	G. & S. R. B. M.
T.S.# 8	1546	370	A-MC- 141716	NE1/4	7	20S.	21E.	G. & S. R. B. M.
T.S.# 9	1546	371	A-MC- 141717	SE1/4 SW1/4 NE1/4 NW1/4	6	20S.	21E.	G. & S. R. B. M.
T.S.# 10	1546	372	A-MC- 141718	SE1/4 NE1/4	6	20S.	21E.	G. & S. R. B. M.
T.S.# 11	1546	373	A-MC- 141719	SE1/4 SW1/4	6	20S.	21E.	G. & S. R. B. M.
T.S.# 12	1546	374	A-MC- 141720	SE1/4	6	20S.	21E.	G. & S. R. B. M.
T.S.# 13	1546	375	A-MC- 141721	SE1/4 SW1/4	6	20S.	21E.	G. & S. R. B. M.
T.S.# 14	1546	376	A-MC- 141722	SE1/4	6	20S.	21E.	G. & S. R. B. M.
T.S.# 15	1546	377	A-MC- 141723	SE1/4 SW1/4	6	20S.	21E.	G. & S. R. B. M.
T.S.# 16	1546	378	A-MC- 141724	SE1/4	6	20S.	21E.	G. & S. R. B. M.
T.S.# 17	1546	379	A-MC- 141725	SE1/4 SW1/4	6	20S.	21E.	G. & S. R. B. M.
T.S.# 18	1546	380	A-MC- 141726	SE1/4	6	20S.	21E.	G. & S. R. B. M.
T.S.# 19	1546	381	A-MC- 141727	NE1/4 SW1/4	6	20S.	21E.	G. & S. R. B. M.
T.S.# 20	1546	382	A-MC- 141728	NW1/4	6	20S.	21E.	G. & S. R. B. M.
T.S.# 21	1546	383	A-MC- 141729	NW1/4 SW1/4	6	20S.	21E.	G. & S. R. B. M.
T.S.# 22	1546	384	A-MC- 141730	NW1/4	6	20S.	21E.	G. & S. R. B. M.
T.S.# 23	1546	385	A-MC- 141731	NW1/4 SW1/4	6	20S.	21E.	G. & S. R. B. M.
T.S.# 24	1546	386	A-MC- 141732	NW1/4	6	20S.	21E.	G. & S. R. B. M.
T.S.# 25	1546	387	A-MC- 141733	NW1/4 SW1/4	6	20S.	21E.	G. & S. R. B. M.
T.S.# 26	1546	388	A-MC- 141734	NW1/4	6	20S.	21E.	G. & S. R. B. M.
T.S.# 27	1546	389	A-MC- 141735	SE1/4 NE1/4 NW1/4	5	20S.	21E.	G. & S. R. B. M.
T.S.# 28	1546	390	A-MC- 141736	SE1/4 SW1/4	5	20S.	21E.	G. & S. R. B. M.
T.S.# 29	1546	391	A-MC- 141737	SE1/4 NE1/4	5	20S.	21E.	G. & S. R. B. M.
T.S.# 30	1546	392	A-MC- 141738	SE1/4	5	20S.	21E.	G. & S. R. B. M.
T.S.# 31	1546	393	A-MC- 141739	SE1/4 NE1/4	5	20S.	21E.	G. & S. R. B. M.
T.S.# 32	1546	394	A-MC- 141740	SE1/4	5	20S.	21E.	G. & S. R. B. M.
T.S.# 33	1546	395	A-MC- 141741	SE1/4 NE1/4	5	20S.	21E.	G. & S. R. B. M.
T.S.# 34	1546	396	A-MC- 141742	SE1/4	5	20S.	21E.	G. & S. R. B. M.
T.S.# 35	1546	397	A-MC- 141743	SW1/4 SE1/4 NE1/4 NW1/4	4	20S.	21E.	G. & S. R. B. M.
T.S.# 36	1546	398	A-MC- 141744	SW1/4 SE1/4	4	20S.	21E.	G. & S. R. B. M.
T.S.# 37	1546	399	A-MC- 141745	SW1/4 NW1/4	4	20S.	21E.	G. & S. R. B. M.
T.S.# 38	1546	400	A-MC- 141746	SW1/4	4	20S.	21E.	G. & S. R. B. M.
T.S.# 39	1546	401	A-MC- 141747	SW1/4 NW1/4	4	20S.	21E.	G. & S. R. B. M.
T.S.# 40	1546	402	A-MC- 141748	SW1/4	4	20S.	21E.	G. & S. R. B. M.
T.S.# 41	1546	403	A-MC- 141749	SW1/4 NW1/4	4	20S.	21E.	G. & S. R. B. M.
T.S.# 42	1546	404	A-MC- 141750	SW1/4	4	20S.	21E.	G. & S. R. B. M.
T.S.# 43	1546	405	A-MC- 141751	NW1/4 SW1/4	5	20S.	21E.	G. & S. R. B. M.
T.S.# 44	1546	406	A-MC- 141752	NW1/4	5	20S.	21E.	G. & S. R. B. M.
T.S.# 45	1546	407	A-MC- 141753	NW1/4 SW1/4	5	20S.	21E.	G. & S. R. B. M.
T.S.# 46	1546	408	A-MC- 141754	NW1/4	5	20S.	21E.	G. & S. R. B. M.
T.S.# 47	1546	409	A-MC- 141755	NW1/4 SW1/4	5	20S.	21E.	G. & S. R. B. M.
T.S.# 48	1546	410	A-MC- 141756	NW1/4	5	20S.	21E.	G. & S. R. B. M.
T.S.# 49	1546	411	A-MC- 141757	NW1/4 SW1/4	5	20S.	21E.	G. & S. R. B. M.
T.S.# 50	1546	412	A-MC- 141758	NW1/4	5	20S.	21E.	G. & S. R. B. M.

RECEIVED
 B.L.M. AZ STATE OFFICE
 FEB 25 1987
 7:45 A.M.
 PHOENIX, ARIZONA

Closed
2-25-87

TOMBSTONE PROJECT - MASTER CLAIM LIST
LODE MINING CLAIMS
COCHISE COUNTY, ARIZONA
CLAIMS LOCATED SEPTEMBER, 1981 & FEBRUARY, 1982

CLAIM NAME/ NUMBER	BOOK	PAGE	B. L. M. SERIAL NUMBER	LEGAL	SECTION	TOWN- SHIP	RANGE	MERIDIAN
T.S. # 51	1546	413	A-MC- 141759	NE1/4 NW1/4 SE1/4 SW1/4	5	20S.	21E.	G. 6S. R. B. M.
T.S. # 52	1546	414	A-MC- 141760	NE1/4 NW1/4	5	20S.	21E.	G. 6S. R. B. M.
T.S. # 53	1546	415	A-MC- 141761	NE1/4 SE1/4	5	20S.	21E.	G. 6S. R. B. M.
T.S. # 54	1546	416	A-MC- 141762	NE1/4	5	20S.	21E.	G. 6S. R. B. M.
T.S. # 55	1546	417	A-MC- 141763	NE1/4 SE1/4	5	20S.	21E.	G. 6S. R. B. M.
T.S. # 56	1546	418	A-MC- 141764	NE1/4	5	20S.	21E.	G. 6S. R. B. M.
T.S. # 57	1546	419	A-MC- 141765	NE1/4 SE1/4	5	20S.	21E.	G. 6S. R. B. M.
T.S. # 58	1546	420	A-MC- 141766	NE1/4	5	20S.	21E.	G. 6S. R. B. M.
T.S. # 59	1546	421	A-MC- 141767	NW1/4 SW1/4 NE1/4 SE1/4	4	20S.	21E.	G. 6S. R. B. M.
T.S. # 60	1546	422	A-MC- 141768	NW1/4 NE1/4	4	20S.	21E.	G. 6S. R. B. M.
T.S. # 61	1546	423	A-MC- 141769	NW1/4 SW1/4	4	20S.	21E.	G. 6S. R. B. M.
T.S. # 62	1546	424	A-MC- 141770	NW1/4	4	20S.	21E.	G. 6S. R. B. M.
T.S. # 63	1546	425	A-MC- 141771	NW1/4 SW1/4	4	20S.	21E.	G. 6S. R. B. M.
T.S. # 63-A	1546	426	A-MC- 141772	NW1/4	4	20S.	21E.	G. 6S. R. B. M.
T.S. # 64	1546	427	A-MC- 141773	SE1/4 NE1/4	3	19S.	21E.	G. 6S. R. B. M.
T.S. # 65	1546	428	A-MC- 141774	NE1/4 SE1/4 SW1/4 NE1/4	3	19S.	21E.	G. 6S. R. B. M.
T.S. # 66	1546	429	A-MC- 141775	NW1/4	3	19S.	21E.	G. 6S. R. B. M.
T.S. # 67	1546	430	A-MC- 141776	SE1/4 SW1/4	3	19S.	21E.	G. 6S. R. B. M.
T.S. # 68	1546	431	A-MC- 141777	SE1/4	3	19S.	21E.	G. 6S. R. B. M.
T.S. # 69	1546	432	A-MC- 141778	SE1/4 SW1/4	3	19S.	21E.	G. 6S. R. B. M.
T.S. # 70	1546	433	A-MC- 141779	SE1/4	3	19S.	21E.	G. 6S. R. B. M.
T.S. # 71	1546	434	A-MC- 141780	SE1/4 SW1/4	3	19S.	21E.	G. 6S. R. B. M.
T.S. # 72	1546	435	A-MC- 141781	NE1/4 SE1/4	3	19S.	21E.	G. 6S. R. B. M.
T.S. # 73	1546	436	A-MC- 141782	NE1/4 SE1/4 NW1/4 SW1/4	3	19S.	21E.	G. 6S. R. B. M.
T.S. # 74	1546	437	A-MC- 141783	NE1/4	3	19S.	21E.	G. 6S. R. B. M.
T.S. # 75	1546	438	A-MC- 141784	NE1/4 NW1/4	3	19S.	21E.	G. 6S. R. B. M.
T.S. # 76	1546	439	A-MC- 141785	NE1/4	3	19S.	21E.	G. 6S. R. B. M.
T.S. # 77	1546	440	A-MC- 141786	NE1/4 NW1/4	3	19S.	21E.	G. 6S. R. B. M.
T.S. # 78	1546	441	A-MC- 141787	NE1/4	3	19S.	21E.	G. 6S. R. B. M.
T.S. # 79	1546	442	A-MC- 141788	NE1/4 NW1/4	3	19S.	21E.	G. 6S. R. B. M.
T.S. # 80	1546	443	A-MC- 141789	NE1/4	3	19S.	21E.	G. 6S. R. B. M.
T.S. # 81	1546	444	A-MC- 141790	NE1/4 NW1/4	3	19S.	21E.	G. 6S. R. B. M.
T.S. # 82	1546	445	A-MC- 141791	SW1/4	3	19S.	21E.	G. 6S. R. B. M.
T.S. # 83	1546	446	A-MC- 141792	SW1/4	3	19S.	21E.	G. 6S. R. B. M.
T.S. # 84	1546	447	A-MC- 141793	SW1/4	3	19S.	21E.	G. 6S. R. B. M.
T.S. # 85	1546	448	A-MC- 141794	SW1/4	3	19S.	21E.	G. 6S. R. B. M.
T.S. # 86	1546	449	A-MC- 141795	SW1/4	3	19S.	21E.	G. 6S. R. B. M.
T.S. # 87	1546	450	A-MC- 141796	NW1/4 SW1/4	3	19S.	21E.	G. 6S. R. B. M.
T.S. # 88	1546	451	A-MC- 141797	NW1/4	3	19S.	21E.	G. 6S. R. B. M.
T.S. # 89	1546	452	A-MC- 141798	NW1/4	3	19S.	21E.	G. 6S. R. B. M.
T.S. # 90	1546	453	A-MC- 141799	NW1/4	3	19S.	21E.	G. 6S. R. B. M.
T.S. # 91	1546	454	A-MC- 141800	NW1/4 SW1/4	3	19S.	21E.	G. 6S. R. B. M.
T.S. # 92	1546	455	A-MC- 141801	SE1/4 SW1/4	3	19S.	21E.	G. 6S. R. B. M.
T.S. # 93	1546	456	A-MC- 141802	SW1/4	3	19S.	21E.	G. 6S. R. B. M.
T.S. # 94	1546	457	A-MC- 141803	SE1/4 SW1/4	3	19S.	21E.	G. 6S. R. B. M.
T.S. # 95	1546	458	A-MC- 141804	SW1/4	3	19S.	21E.	G. 6S. R. B. M.
T.S. # 96	1546	459	A-MC- 141805	SE1/4 SW1/4	3	19S.	21E.	G. 6S. R. B. M.
T.S. # 97	1546	460	A-MC- 141806	SW1/4	3	19S.	21E.	G. 6S. R. B. M.
T.S. # 98	1546	461	A-MC- 141807	SE1/4 SW1/4	3	19S.	21E.	G. 6S. R. B. M.
T.S. # 99	1546	462	A-MC- 141808	SW1/4	3	19S.	21E.	G. 6S. R. B. M.
T.S. # 100	1546	463	A-MC- 141809	NE1/4 NW1/4 SE1/4 SW1/4	3	19S.	21E.	G. 6S. R. B. M.

RECEIVED
B.L.M. AZ STATE OFFICE
FEB 25 1987
7:45 A.M.
PHOENIX, ARIZONA

Closed
2-25-87

TOMBSTONE PROJECT - MASTER CLAIM LIST
LODE MINING CLAIMS
COCHISE COUNTY, ARIZONA
CLAIMS LOCATED SEPTEMBER, 1981 & FEBRUARY, 1982

CLAIM NAME/ NUMBER	BOOK	PAGE	B.L.M. SERIAL NUMBER	LEGAL	LEGAL DESCRIPTION			MERIDIAN
					SECTION	TOWN- SHIP	RANGE	
T.S. # 101	1546	464	A-MC- 141810	NW1/4	31	19S.	23E.	G. SS. R.B.M.
T.S. # 102	1546	465	A-MC- 141811	SW1/4	31	19S.	23E.	G. SS. R.B.M.
T.S. # 103	1546	466	A-MC- 141812	NE1/4	31	19S.	23E.	G. SS. R.B.M.
T.S. # 104	1546	467	A-MC- 141813	NW1/4	31	19S.	23E.	G. SS. R.B.M.
T.S. # 105	1546	468	A-MC- 141814	NE1/4	31	19S.	23E.	G. SS. R.B.M.
T.S. # 106	1546	469	A-MC- 141815	NW1/4	31	19S.	23E.	G. SS. R.B.M.
T.S. # 107	1546	470	A-MC- 141816	NE1/4	31	19S.	23E.	G. SS. R.B.M.
T.S. # 108	1546	471	A-MC- 141817	NW1/4	31	19S.	23E.	G. SS. R.B.M.
				SE1/4	30	19S.	23E.	G. SS. R.B.M.
				SW1/4	30	19S.	23E.	G. SS. R.B.M.
T.S. # 109	1546	472	A-MC- 141818	NW1/4	31	19S.	23E.	G. SS. R.B.M.
T.S. # 110	1546	473	A-MC- 141819	SE1/4	31	19S.	23E.	G. SS. R.B.M.
T.S. # 111	1546	474	A-MC- 141820	SE1/4	31	19S.	23E.	G. SS. R.B.M.
T.S. # 112	1546	475	A-MC- 141821	SE1/4	31	19S.	23E.	G. SS. R.B.M.
T.S. # 113	1546	476	A-MC- 141822	SE1/4	31	19S.	23E.	G. SS. R.B.M.
T.S. # 114	1546	477	A-MC- 141823	NE1/4	31	19S.	23E.	G. SS. R.B.M.
T.S. # 115	1546	478	A-MC- 141824	NE1/4	31	19S.	23E.	G. SS. R.B.M.
T.S. # 116	1546	479	A-MC- 141825	NE1/4	31	19S.	23E.	G. SS. R.B.M.
T.S. # 117	1546	480	A-MC- 141826	NE1/4	31	19S.	23E.	G. SS. R.B.M.
T.S. # 118	1546	481	A-MC- 141827	NE1/4	31	19S.	23E.	G. SS. R.B.M.
				SE1/4	30	19S.	23E.	G. SS. R.B.M.
T.S. # 119	1546	482	A-MC- 141828	NW1/4	6	20S.	22E.	G. SS. R.B.M.
T.S. # 120	1546	483	A-MC- 141829	SW1/4	6	20S.	22E.	G. SS. R.B.M.
T.S. # 121	1546	484	A-MC- 141830	NW1/4	6	20S.	22E.	G. SS. R.B.M.
T.S. # 122	1546	485	A-MC- 141831	NW1/4	6	20S.	22E.	G. SS. R.B.M.
T.S. # 123	1546	486	A-MC- 141832	NW1/4	6	20S.	22E.	G. SS. R.B.M.
T.S. # 124	1546	487	A-MC- 141833	NE1/4	1	20S.	22E.	G. SS. R.B.M.
T.S. # 180	1546	543	A-MC- 141888	SE1/4	21	21S.	22E.	G. SS. R.B.M.
				NE1/4	21	21S.	22E.	G. SS. R.B.M.
T.S. # 181	1546	544	A-MC- 141890	SE1/4	21	21S.	22E.	G. SS. R.B.M.
				NE1/4	21	21S.	22E.	G. SS. R.B.M.
T.S. # 182	1546	545	A-MC- 141891	SE1/4	21	21S.	22E.	G. SS. R.B.M.
				NE1/4	21	21S.	22E.	G. SS. R.B.M.
T.S. # 183	1546	546	A-MC- 141892	SE1/4	21	21S.	22E.	G. SS. R.B.M.
				NE1/4	21	21S.	22E.	G. SS. R.B.M.
T.S. # 184	1546	547	A-MC- 141893	SE1/4	21	21S.	22E.	G. SS. R.B.M.
				NE1/4	21	21S.	22E.	G. SS. R.B.M.
T.S. # 185	1546	548	A-MC- 141894	SE1/4	21	21S.	22E.	G. SS. R.B.M.
				NE1/4	21	21S.	22E.	G. SS. R.B.M.
T.S. # 186	1546	549	A-MC- 141895	SE1/4	21	21S.	22E.	G. SS. R.B.M.
				NE1/4	21	21S.	22E.	G. SS. R.B.M.
T.S. # 187	1546	550	A-MC- 141896	SE1/4	21	21S.	22E.	G. SS. R.B.M.
				NE1/4	21	21S.	22E.	G. SS. R.B.M.
T.S. # 188	1546	551	A-MC- 141897	SE1/4	21	21S.	22E.	G. SS. R.B.M.
				SW1/4	21	21S.	22E.	G. SS. R.B.M.
				NE1/4	21	21S.	22E.	G. SS. R.B.M.
				NW1/4	21	21S.	22E.	G. SS. R.B.M.
T.S. # 189	1546	552	A-MC- 141898	SE1/4	21	21S.	22E.	G. SS. R.B.M.
				SW1/4	21	21S.	22E.	G. SS. R.B.M.
				NE1/4	21	21S.	22E.	G. SS. R.B.M.
				NW1/4	21	21S.	22E.	G. SS. R.B.M.
T.S. # 190	1546	553	A-MC- 141899	SW1/4	21	21S.	22E.	G. SS. R.B.M.
				NW1/4	21	21S.	22E.	G. SS. R.B.M.
T.S. # 191	1546	554	A-MC- 141900	SW1/4	21	21S.	22E.	G. SS. R.B.M.
				NW1/4	21	21S.	22E.	G. SS. R.B.M.
T.S. # 192	1546	555	A-MC- 141901	SW1/4	21	21S.	22E.	G. SS. R.B.M.
				NW1/4	21	21S.	22E.	G. SS. R.B.M.
T.S. # 193	1546	556	A-MC- 141902	SW1/4	21	21S.	22E.	G. SS. R.B.M.
				NW1/4	21	21S.	22E.	G. SS. R.B.M.
T.S. # 194	1546	557	A-MC- 141903	SW1/4	21	21S.	22E.	G. SS. R.B.M.
				NW1/4	21	21S.	22E.	G. SS. R.B.M.
T.S. # 195	1546	558	A-MC- 141904	SW1/4	21	21S.	22E.	G. SS. R.B.M.
				NW1/4	21	21S.	22E.	G. SS. R.B.M.
T.S. # 196	1546	559	A-MC- 141905	SW1/4	21	21S.	22E.	G. SS. R.B.M.
				SE1/4	21	21S.	22E.	G. SS. R.B.M.
				NW1/4	21	21S.	22E.	G. SS. R.B.M.
				NE1/4	21	21S.	22E.	G. SS. R.B.M.

RECEIVED
B.L.M. AZ STATE
FEB 25 1987
7:45 A.M.
PHOENIX, ARIZ.

Closed
2-25-87

TOM STONE PROJECT - MASTER CLAIM LIST
LODE MINING CLAIMS
COCHISE COUNTY, ARIZONA
CLAIMS LOCATED SEPTEMBER 1981 & FEBRUARY, 1982

CLAIM NAME/ NUMBER	BOOK	PAGE	B. L. M. SERIAL NUMBER	LEGAL	SECTION	TOWN- SHIP	RANGE	MERIDIAN
T.S. # 197	1546	560	A-MC- 141 906	SW1/4 NW1/4 SE1/4	21	21S.	22E.	G. S. R. B. M.
T.S. # 198	1546	561	A-MC- 141 907	NE1/4 SE1/4	20	21S.	22E.	G. S. R. B. M.
T.S. # 199	1546	562	A-MC- 141 908	NE1/4	20	21S.	22E.	G. S. R. B. M.
T.S. # 200	1546	563	A-MC- 141 909	NE1/4	20	21S.	22E.	G. S. R. B. M.
T.S. # 201	1546	564	A-MC- 141 910	SE1/4	20	21S.	22E.	G. S. R. B. M.
T.S. # 202	1546	565	A-MC- 141 911	NE1/4	20	21S.	22E.	G. S. R. B. M.
T.S. # 203	1546	566	A-MC- 141 912	SE1/4	20	21S.	22E.	G. S. R. B. M.
T.S. # 204	1546	567	A-MC- 141 913	NE1/4	20	21S.	22E.	G. S. R. B. M.
T.S. # 205	1546	568	A-MC- 141 914	NE1/4	20	21S.	22E.	G. S. R. B. M.
T.S. # 206	1546	569	A-MC- 141 915	NE1/4 NW1/4 SE1/4	20	21S.	22E.	G. S. R. B. M.
T.S. # 207	1546	570	A-MC- 141 916	SW1/4 NE1/4	20	21S.	22E.	G. S. R. B. M.
T.S. # 208	1546	571	A-MC- 141 917	NW1/4 SE1/4	20	21S.	22E.	G. S. R. B. M.
T.S. # 209	1546	572	A-MC- 141 918	SW1/4	20	21S.	22E.	G. S. R. B. M.
T.S. # 210	1546	573	A-MC- 141 919	NW1/4	20	21S.	22E.	G. S. R. B. M.
T.S. # 211	1546	574	A-MC- 141 920	SW1/4	20	21S.	22E.	G. S. R. B. M.
T.S. # 212	1546	575	A-MC- 141 921	NW1/4	20	21S.	22E.	G. S. R. B. M.
T.S. # 213	1546	576	A-MC- 141 922	SW1/4	20	21S.	22E.	G. S. R. B. M.
T.S. # 214	1546	577	A-MC- 141 923	NW1/4	20	21S.	22E.	G. S. R. B. M.
T.S. # 215	1546	578	A-MC- 141 924	NW1/4 NE1/4	19	21S.	22E.	G. S. R. B. M.
T.S. # 216	1546	579	A-MC- 141 925	SE1/4 SW1/4	20	21S.	22E.	G. S. R. B. M.
T.S. # 217	1546	580	A-MC- 141 926	NE1/4	19	21S.	22E.	G. S. R. B. M.
T.S. # 218	1546	581	A-MC- 141 927	SE1/4	19	21S.	22E.	G. S. R. B. M.
T.S. # 219	1546	582	A-MC- 141 928	NE1/4	19	21S.	22E.	G. S. R. B. M.
T.S. # 220	1546	583	A-MC- 141 929	SE1/4	19	21S.	22E.	G. S. R. B. M.
T.S. # 221	1546	584	A-MC- 141 930	NE1/4	19	21S.	22E.	G. S. R. B. M.
T.S. # 222	1546	585	A-MC- 141 931	SE1/4	19	21S.	22E.	G. S. R. B. M.
T.S. # 223	1546	586	A-MC- 141 932	NE1/4 NW1/4	19	21S.	22E.	G. S. R. B. M.
T.S. # 224	1546	587	A-MC- 141 933	SE1/4	19	21S.	22E.	G. S. R. B. M.
T.S. # 225	1546	588	A-MC- 141 934	SW1/4 NW1/4	20	21S.	22E.	G. S. R. B. M.
T.S. # 226	1546	589	A-MC- 141 935	SW1/4 NW1/4	20	21S.	22E.	G. S. R. B. M.
T.S. # 227	1546	590	A-MC- 141 936	NE1/4 NW1/4 SE1/4	30	21S.	22E.	G. S. R. B. M.
T.S. # 228	1546	591	A-MC- 141 937	SW1/4 SE1/4	19	21S.	22E.	G. S. R. B. M.
T.S. # 229	1546	592	A-MC- 141 938	NE1/4 SE1/4	30	21S.	22E.	G. S. R. B. M.
T.S. # 230	1546	593	A-MC- 141 939	NE1/4	19	21S.	22E.	G. S. R. B. M.
T.S. # 231	1546	594	A-MC- 141 940	SW1/4	19	21S.	22E.	G. S. R. B. M.
T.S. # 232	1546	595	A-MC- 141 941	SW1/4	19	21S.	22E.	G. S. R. B. M.
T.S. # 233	1546	596	A-MC- 141 942	SW1/4	19	21S.	22E.	G. S. R. B. M.
T.S. # 234	1546	597	A-MC- 141 943	SW1/4 NW1/4	19	21S.	22E.	G. S. R. B. M.
T.S. # 235	1546	598	A-MC- 141 944	NW1/4	19	21S.	22E.	G. S. R. B. M.
T.S. # 236	1546	599	A-MC- 141 945	NW1/4	19	21S.	22E.	G. S. R. B. M.
T.S. # 237	1546	600	A-MC- 141 946	NW1/4	19	21S.	22E.	G. S. R. B. M.
T.S. # 238	1547	1	A-MC- 141 947	NW1/4 SW1/4	18	21S.	22E.	G. S. R. B. M.
T.S. # 239	1547	2	A-MC- 141 948	SW1/4	19	21S.	22E.	G. S. R. B. M.
T.S. # 240	1547	3	A-MC- 141 949	SW1/4	19	21S.	22E.	G. S. R. B. M.
T.S. # 241	1547	4	A-MC- 141 950	NW1/4	21	21S.	22E.	G. S. R. B. M.
T.S. # 242	1547	5	A-MC- 141 951	NW1/4	21	21S.	22E.	G. S. R. B. M.
T.S. # 243	1547	6	A-MC- 141 952	NW1/4	21	21S.	22E.	G. S. R. B. M.
T.S. # 244	1547	7	A-MC- 141 953	NW1/4	21	21S.	22E.	G. S. R. B. M.
T.S. # 245	1547	8	A-MC- 141 954	NW1/4 NE1/4	21	21S.	22E.	G. S. R. B. M.
T.S. # 246	1547	9	A-MC- 141 955	NW1/4	15	21S.	22E.	G. S. R. B. M.
T.S. # 247	1547	10	A-MC- 141 956	SW1/4 SW1/4 SE1/4 NW1/4	17	21S.	22E.	G. S. R. B. M.
T.S. # 248	1547	11	A-MC- 141 957	NE1/4 SE1/4	18	21S.	22E.	G. S. R. B. M.
T.S. # 249	1547	12	A-MC- 141 958	SW1/4 SE1/4	17	21S.	22E.	G. S. R. B. M.
T.S. # 250	1547	13	A-MC- 141 959	NE1/4 SE1/4	18	21S.	22E.	G. S. R. B. M.

RECEIVED
B.L.M. AZ STATE OFFICE
FEB 25 1987
7:45 AM
PHOENIX, ARIZONA

861124669

Closed
2-25-87

TOMBSTONE PROJECT - MASTER CLAIM LIST
LODE MINING CLAIMS
COCHISE COUNTY, ARIZONA
CLAIMS LOCATED SEPTEMBER, 1981 & FEBRUARY, 1982

CLAIM NAME/ NUMBER	BOOK	PAGE	B. L. M. SERIAL NUMBER	LEGAL	SECTION	TOWN- SHIP	RANGE	MERIDIAN
T.S. # 251	1547	14	A-MC- 141 960	SE1/4	18	21S.	22E.	G. & S. R. & B. M.
				NE1/4	18	21S.	22E.	G. & S. R. & B. M.
T.S. # 252	1547	15	A-MC- 141 961	SE1/4	18	21S.	22E.	G. & S. R. & B. M.
T.S. # 253	1547	16	A-MC- 141 962	SE1/4	18	21S.	22E.	G. & S. R. & B. M.
				NE1/4	18	21S.	22E.	G. & S. R. & B. M.
T.S. # 254	1547	17	A-MC- 141 963	SE1/4	18	21S.	22E.	G. & S. R. & B. M.
T.S. # 255	1547	18	A-MC- 141 964	NE1/4	18	21S.	22E.	G. & S. R. & B. M.
				NW1/4	18	21S.	22E.	G. & S. R. & B. M.
				SE1/4	18	21S.	22E.	G. & S. R. & B. M.
				SW1/4	18	21S.	22E.	G. & S. R. & B. M.
T.S. # 256	1547	19	A-MC- 141 965	SE1/4	18	21S.	22E.	G. & S. R. & B. M.
				SW1/4	18	21S.	22E.	G. & S. R. & B. M.
T.S. # 257	1547	20	A-MC- 141 966	NE1/4	18	21S.	22E.	G. & S. R. & B. M.
				NW1/4	18	21S.	22E.	G. & S. R. & B. M.
T.S. # 258	1547	21	A-MC- 141 967	NE1/4	18	21S.	22E.	G. & S. R. & B. M.
				NW1/4	18	21S.	22E.	G. & S. R. & B. M.
T.S. # 259	1547	22	A-MC- 141 968	NW1/4	18	21S.	22E.	G. & S. R. & B. M.
T.S. # 260	1547	23	A-MC- 141 969	NE1/4	18	21S.	22E.	G. & S. R. & B. M.
				SE1/4	18	21S.	22E.	G. & S. R. & B. M.
T.S. # 261	1547	24	A-MC- 141 970	NW1/4	18	21S.	22E.	G. & S. R. & B. M.
T.S. # 262	1547	25	A-MC- 141 971	NW1/4	18	21S.	22E.	G. & S. R. & B. M.
				SW1/4	18	21S.	22E.	G. & S. R. & B. M.
T.S. # 263	1547	26	A-MC- 141 972	NE1/4	1	20S.	21E.	G. & S. R. & B. M.
				NW1/4	1	20S.	21E.	G. & S. R. & B. M.
T.S. # 264	1547	27	A-MC- 141 973	NE1/4	1	20S.	21E.	G. & S. R. & B. M.
T.S. # 265	1547	28	A-MC- 141 974	NE1/4	1	20S.	21E.	G. & S. R. & B. M.
				NW1/4	1	20S.	21E.	G. & S. R. & B. M.
T.S. # 266	1547	29	A-MC- 141 975	NE1/4	1	20S.	21E.	G. & S. R. & B. M.
T.S. # 267	1547	30	A-MC- 141 976	NE1/4	1	20S.	21E.	G. & S. R. & B. M.
				NW1/4	1	20S.	21E.	G. & S. R. & B. M.
T.S. # 268	1547	31	A-MC- 141 977	NE1/4	1	20S.	21E.	G. & S. R. & B. M.
T.S. # 269	1547	32	A-MC- 141 978	NE1/4	1	20S.	21E.	G. & S. R. & B. M.
				NW1/4	1	20S.	21E.	G. & S. R. & B. M.
T.S. # 270	1547	33	A-MC- 141 979	NE1/4	1	20S.	21E.	G. & S. R. & B. M.
				SE1/4	1	20S.	21E.	G. & S. R. & B. M.
T.S. # 271	1547	34	A-MC- 141 980	NE1/4	1	20S.	21E.	G. & S. R. & B. M.
				NW1/4	1	20S.	21E.	G. & S. R. & B. M.
				SE1/4	1	20S.	21E.	G. & S. R. & B. M.
				SW1/4	1	20S.	21E.	G. & S. R. & B. M.
T.S. # 272	1547	35	A-MC- 141 981	SE1/4	1	20S.	21E.	G. & S. R. & B. M.
T.S. # 273	1547	36	A-MC- 141 982	SE1/4	1	20S.	21E.	G. & S. R. & B. M.
				SW1/4	1	20S.	21E.	G. & S. R. & B. M.
T.S. # 274	1547	37	A-MC- 141 983	SE1/4	1	20S.	21E.	G. & S. R. & B. M.
T.S. # 275	1547	38	A-MC- 141 984	SE1/4	1	20S.	21E.	G. & S. R. & B. M.
				SW1/4	1	20S.	21E.	G. & S. R. & B. M.
T.S. # 276	1547	39	A-MC- 141 985	SE1/4	1	20S.	21E.	G. & S. R. & B. M.
T.S. # 277	1547	40	A-MC- 141 986	SE1/4	1	20S.	21E.	G. & S. R. & B. M.
				SW1/4	1	20S.	21E.	G. & S. R. & B. M.
T.S. # 278	1547	41	A-MC- 141 987	SE1/4	1	20S.	21E.	G. & S. R. & B. M.
				NE1/4	1	20S.	21E.	G. & S. R. & B. M.
T.S. # 279	1547	42	A-MC- 141 988	SE1/4	1	20S.	21E.	G. & S. R. & B. M.
				SW1/4	1	20S.	21E.	G. & S. R. & B. M.
				NE1/4	1	20S.	21E.	G. & S. R. & B. M.
				NW1/4	1	20S.	21E.	G. & S. R. & B. M.
T.S. # 280	1547	43	A-MC- 141 989	NE1/4	1	20S.	21E.	G. & S. R. & B. M.
T.S. # 281	1547	44	A-MC- 141 990	NE1/4	1	20S.	21E.	G. & S. R. & B. M.
				NW1/4	1	20S.	21E.	G. & S. R. & B. M.
T.S. # 282	1547	45	A-MC- 141 991	NE1/4	1	20S.	21E.	G. & S. R. & B. M.
T.S. # 283	1547	46	A-MC- 141 992	NE1/4	1	20S.	21E.	G. & S. R. & B. M.
				NW1/4	1	20S.	21E.	G. & S. R. & B. M.
T.S. # 284	1547	47	A-MC- 141 993	NE1/4	1	20S.	21E.	G. & S. R. & B. M.
T.S. # 285	1547	48	A-MC- 141 994	NE1/4	1	20S.	21E.	G. & S. R. & B. M.
				NW1/4	1	20S.	21E.	G. & S. R. & B. M.
T.S. # 286	1547	49	A-MC- 141 995	NE1/4	1	20S.	21E.	G. & S. R. & B. M.
T.S. # 287	1547	50	A-MC- 141 996	NE1/4	1	20S.	21E.	G. & S. R. & B. M.
				NW1/4	1	20S.	21E.	G. & S. R. & B. M.
T.S. # 288	1547	51	A-MC- 141 997	NE1/4	1	20S.	21E.	G. & S. R. & B. M.
				SE1/4	1	20S.	21E.	G. & S. R. & B. M.
T.S. # 289	1547	52	A-MC- 141 998	NE1/4	1	20S.	21E.	G. & S. R. & B. M.
				NW1/4	1	20S.	21E.	G. & S. R. & B. M.
				SE1/4	1	20S.	21E.	G. & S. R. & B. M.
				SW1/4	1	20S.	21E.	G. & S. R. & B. M.
T.S. # 290	1547	53	A-MC- 141 999	SE1/4	1	20S.	21E.	G. & S. R. & B. M.
T.S. # 291	1547	54	A-MC- 142000	SE1/4	1	20S.	21E.	G. & S. R. & B. M.
				SW1/4	1	20S.	21E.	G. & S. R. & B. M.
T.S. # 292	1547	55	A-MC- 142001	SE1/4	1	20S.	21E.	G. & S. R. & B. M.
T.S. # 293	1547	56	A-MC- 142002	SE1/4	1	20S.	21E.	G. & S. R. & B. M.
				SW1/4	1	20S.	21E.	G. & S. R. & B. M.
T.S. # 294	1547	57	A-MC- 142003	SE1/4	1	20S.	21E.	G. & S. R. & B. M.
T.S. # 295	1547	58	A-MC- 142004	SE1/4	1	20S.	21E.	G. & S. R. & B. M.
				SW1/4	1	20S.	21E.	G. & S. R. & B. M.
T.S. # 296	1547	59	A-MC- 142005	SE1/4	1	20S.	21E.	G. & S. R. & B. M.
				NE1/4	1	20S.	21E.	G. & S. R. & B. M.
T.S. # 297	1547	60	A-MC- 142006	SE1/4	1	20S.	21E.	G. & S. R. & B. M.
				SW1/4	1	20S.	21E.	G. & S. R. & B. M.
				NE1/4	1	20S.	21E.	G. & S. R. & B. M.
				NW1/4	1	20S.	21E.	G. & S. R. & B. M.

RECEIVED
B.L.M. AZ STATE OFFICE
FEB 25 1987
7:45 A.M.
PHOENIX, ARIZONA

861124669

Closed
2-25-87

TOMBSTONE PROJECT - MASTER CLAIM LIST
LODE MINING CLAIMS
COCHISE COUNTY, ARIZONA
CLAIMS LOCATED SEPTEMBER, 1981 & FEBRUARY, 1982

CLAIM NAME/ NUMBER	BOOK	PAGE	B. L. M. SERIAL NUMBER	LEGAL	SECTION	TOWN- SHIP	RANGE	MERIDIAN
T.S. # 298	1547	61	A-MC- 142007	NE1/4	13	20S.	21E.	G. & S. R. B. M.
T.S. # 299	1547	62	A-MC- 142008	NE1/4	13	20S.	21E.	G. & S. R. B. M.
T.S. # 300	1547	63	A-MC- 142009	NW1/4	13	20S.	21E.	G. & S. R. B. M.
T.S. # 301	1547	64	A-MC- 142010	NE1/4	13	20S.	21E.	G. & S. R. B. M.
T.S. # 302	1547	65	A-MC- 142011	NW1/4	13	20S.	21E.	G. & S. R. B. M.
T.S. # 303	1547	66	A-MC- 142012	NW1/4	1	20S.	21E.	G. & S. R. B. M.
T.S. # 304	1547	67	A-MC- 142013	NE1/4	2	20S.	21E.	G. & S. R. B. M.
T.S. # 305	1547	68	A-MC- 142014	NW1/4	1	20S.	21E.	G. & S. R. B. M.
T.S. # 306	1547	69	A-MC- 142015	NE1/4	1	20S.	21E.	G. & S. R. B. M.
T.S. # 307	1547	70	A-MC- 142016	NW1/4	1	20S.	21E.	G. & S. R. B. M.
T.S. # 308	1547	71	A-MC- 142017	NE1/4	2	20S.	21E.	G. & S. R. B. M.
T.S. # 309	1547	72	A-MC- 142018	NW1/4	1	20S.	21E.	G. & S. R. B. M.
T.S. # 310	1547	73	A-MC- 142019	NE1/4	2	20S.	21E.	G. & S. R. B. M.
T.S. # 311	1547	74	A-MC- 142020	NW1/4	1	20S.	21E.	G. & S. R. B. M.
T.S. # 312	1547	75	A-MC- 142021	SW1/4	1	20S.	21E.	G. & S. R. B. M.
T.S. # 313	1547	76	A-MC- 142022	SW1/4	1	20S.	21E.	G. & S. R. B. M.
T.S. # 314	1547	77	A-MC- 142023	SE1/4	2	20S.	21E.	G. & S. R. B. M.
T.S. # 315	1547	78	A-MC- 142024	SW1/4	1	20S.	21E.	G. & S. R. B. M.
T.S. # 316	1547	79	A-MC- 142025	SE1/4	2	20S.	21E.	G. & S. R. B. M.
T.S. # 317	1547	80	A-MC- 142026	SW1/4	1	20S.	21E.	G. & S. R. B. M.
T.S. # 318	1547	81	A-MC- 142027	SE1/4	2	20S.	21E.	G. & S. R. B. M.
T.S. # 319	1547	82	A-MC- 142028	SW1/4	1	20S.	21E.	G. & S. R. B. M.
T.S. # 320	1547	83	A-MC- 142029	SE1/4	2	20S.	21E.	G. & S. R. B. M.
T.S. # 321	1547	84	A-MC- 142030	NW1/4	12	20S.	21E.	G. & S. R. B. M.
T.S. # 322	1547	85	A-MC- 142031	NE1/4	11	20S.	21E.	G. & S. R. B. M.
T.S. # 323	1547	86	A-MC- 142032	NW1/4	12	20S.	21E.	G. & S. R. B. M.
T.S. # 324	1547	87	A-MC- 142033	NE1/4	11	20S.	21E.	G. & S. R. B. M.
T.S. # 325	1547	88	A-MC- 142034	NW1/4	12	20S.	21E.	G. & S. R. B. M.
T.S. # 326	1547	89	A-MC- 142035	NE1/4	11	20S.	21E.	G. & S. R. B. M.
T.S. # 327	1547	90	A-MC- 142036	NW1/4	12	20S.	21E.	G. & S. R. B. M.
T.S. # 328	1547	91	A-MC- 142037	SW1/4	12	20S.	21E.	G. & S. R. B. M.
T.S. # 329	1547	92	A-MC- 142038	NE1/4	11	20S.	21E.	G. & S. R. B. M.
T.S. # 330	1547	93	A-MC- 142039	SE1/4	11	20S.	21E.	G. & S. R. B. M.
T.S. # 331	1547	94	A-MC- 142040	NW1/4	12	20S.	21E.	G. & S. R. B. M.
T.S. # 332	1547	95	A-MC- 142041	SW1/4	12	20S.	21E.	G. & S. R. B. M.
T.S. # 333	1547	96	A-MC- 142042	SE1/4	11	20S.	21E.	G. & S. R. B. M.
T.S. # 334	1547	97	A-MC- 142043	SW1/4	12	20S.	21E.	G. & S. R. B. M.
T.S. # 335	1547	98	A-MC- 142044	SE1/4	11	20S.	21E.	G. & S. R. B. M.
T.S. # 336	1547	99	A-MC- 142045	NW1/4	12	20S.	21E.	G. & S. R. B. M.
T.S. # 337	1547	100	A-MC- 142046	NW1/4	13	20S.	21E.	G. & S. R. B. M.
T.S. # 338	1547	101	A-MC- 142047	SE1/4	11	20S.	21E.	G. & S. R. B. M.
T.S. # 339	1547	102	A-MC- 142048	SW1/4	12	20S.	21E.	G. & S. R. B. M.
T.S. # 340	1547	103	A-MC- 142049	NW1/4	13	20S.	21E.	G. & S. R. B. M.
T.S. # 341	1547	104	A-MC- 142050	NE1/4	14	20S.	21E.	G. & S. R. B. M.
T.S. # 342	1547	105	A-MC- 142051	NW1/4	13	20S.	21E.	G. & S. R. B. M.
T.S. # 343	1547	106	A-MC- 142052	NE1/4	14	20S.	21E.	G. & S. R. B. M.
T.S. # 344	1547	107	A-MC- 142053	NW1/4	13	20S.	21E.	G. & S. R. B. M.
T.S. # 345	1547	108	A-MC- 142054	NW1/4	13	20S.	21E.	G. & S. R. B. M.
T.S. # 346	1547	109	A-MC- 142055	NE1/4	14	20S.	21E.	G. & S. R. B. M.
T.S. # 347	1547	110	A-MC- 142056	SW1/4	13	20S.	21E.	G. & S. R. B. M.
				SE1/4	14	20S.	21E.	G. & S. R. B. M.

RECEIVED
B.L.M. AZ STATE OFFICE
FEB 25 1987
7:45 A.M.
PHOENIX, ARIZONA

861124669

Closed
2-25-87

TOMBSTONE PROJECT - MASTER CLAIM LIST
LODE MINING CLAIMS
COCHISE COUNTY, ARIZONA
CLAIMS LOCATED SEPTEMBER, 1981 & FEBRUARY, 1982

CLAIM NAME/ NUMBER	BOOK	PAGE	B.L.M. SERIAL NUMBER	LEGAL	SECTION	TOWN- SHIP	RANGE	MERIDIAN
T.S. # 348	1547	111	A-MC- 142057	SW1/4	13	20S.	21E.	G. & S. R. B. M.
T.S. # 349	1547	112	A-MC- 142058	SW1/4	13	20S.	21E.	G. & S. R. B. M.
				SE1/4	14	20S.	21E.	G. & S. R. B. M.
T.S. # 350	1547	113	A-MC- 142059	SW1/4	13	20S.	21E.	G. & S. R. B. M.
T.S. # 351	1547	114	A-MC- 142060	SW1/4	13	20S.	21E.	G. & S. R. B. M.
				SE1/4	14	20S.	21E.	G. & S. R. B. M.
T.S. # 352	1547	115	A-MC- 142061	SW1/4	13	20S.	21E.	G. & S. R. B. M.
T.S. # 353	1547	116	A-MC- 142062	SW1/4	13	20S.	21E.	G. & S. R. B. M.
				SE1/4	14	20S.	21E.	G. & S. R. B. M.
T.S. # 354	1547	117	A-MC- 142063	SW1/4	13	20S.	21E.	G. & S. R. B. M.
				NW1/4	24	20S.	21E.	G. & S. R. B. M.
T.S. # 355	1547	118	A-MC- 142064	SW1/4	13	20S.	21E.	G. & S. R. B. M.
				SE1/4	14	20S.	21E.	G. & S. R. B. M.
				NE1/4	23	20S.	21E.	G. & S. R. B. M.
				NW1/4	24	20S.	21E.	G. & S. R. B. M.
T.S. # 356	1547	119	A-MC- 142065	NE1/4	11	20S.	21E.	G. & S. R. B. M.
T.S. # 357	1547	120	A-MC- 142066	NE1/4	11	20S.	21E.	G. & S. R. B. M.
				NW1/4	11	20S.	21E.	G. & S. R. B. M.
T.S. # 358	1547	121	A-MC- 142067	NE1/4	11	20S.	21E.	G. & S. R. B. M.
T.S. # 359	1547	122	A-MC- 142068	NE1/4	11	20S.	21E.	G. & S. R. B. M.
				NW1/4	11	20S.	21E.	G. & S. R. B. M.
T.S. # 360	1547	123	A-MC- 142069	NE1/4	11	20S.	21E.	G. & S. R. B. M.
T.S. # 361	1547	124	A-MC- 142070	NE1/4	11	20S.	21E.	G. & S. R. B. M.
				NW1/4	11	20S.	21E.	G. & S. R. B. M.
T.S. # 362	1547	125	A-MC- 142071	NE1/4	11	20S.	21E.	G. & S. R. B. M.
T.S. # 363	1547	126	A-MC- 142072	NE1/4	11	20S.	21E.	G. & S. R. B. M.
				NW1/4	11	20S.	21E.	G. & S. R. B. M.
T.S. # 364	1547	127	A-MC- 142073	NE1/4	11	20S.	21E.	G. & S. R. B. M.
				SE1/4	11	20S.	21E.	G. & S. R. B. M.
T.S. # 365	1547	128	A-MC- 142074	NE1/4	11	20S.	21E.	G. & S. R. B. M.
				NW1/4	11	20S.	21E.	G. & S. R. B. M.
				SE1/4	11	20S.	21E.	G. & S. R. B. M.
				SW1/4	11	20S.	21E.	G. & S. R. B. M.
T.S. # 366	1547	129	A-MC- 142075	SE1/4	11	20S.	21E.	G. & S. R. B. M.
T.S. # 367	1547	130	A-MC- 142076	SE1/4	11	20S.	21E.	G. & S. R. B. M.
				SW1/4	11	20S.	21E.	G. & S. R. B. M.
T.S. # 368	1547	131	A-MC- 142077	SE1/4	11	20S.	21E.	G. & S. R. B. M.
T.S. # 369	1547	132	A-MC- 142078	SE1/4	11	20S.	21E.	G. & S. R. B. M.
				SW1/4	11	20S.	21E.	G. & S. R. B. M.
T.S. # 370	1547	133	A-MC- 142079	SE1/4	11	20S.	21E.	G. & S. R. B. M.
T.S. # 371	1547	134	A-MC- 142080	SE1/4	11	20S.	21E.	G. & S. R. B. M.
				SW1/4	11	20S.	21E.	G. & S. R. B. M.
T.S. # 372	1547	135	A-MC- 142081	NE1/4	14	20S.	21E.	G. & S. R. B. M.
				SE1/4	11	20S.	21E.	G. & S. R. B. M.
T.S. # 373	1547	136	A-MC- 142082	SE1/4	11	20S.	21E.	G. & S. R. B. M.
				SW1/4	11	20S.	21E.	G. & S. R. B. M.
				NE1/4	14	20S.	21E.	G. & S. R. B. M.
				NW1/4	14	20S.	21E.	G. & S. R. B. M.
T.S. # 374	1547	137	A-MC- 142083	NE1/4	14	20S.	21E.	G. & S. R. B. M.
T.S. # 375	1547	138	A-MC- 142084	NE1/4	14	20S.	21E.	G. & S. R. B. M.
				NW1/4	14	20S.	21E.	G. & S. R. B. M.
T.S. # 376	1547	139	A-MC- 142085	NE1/4	14	20S.	21E.	G. & S. R. B. M.
T.S. # 377	1547	140	A-MC- 142086	NE1/4	14	20S.	21E.	G. & S. R. B. M.
				NW1/4	14	20S.	21E.	G. & S. R. B. M.
T.S. # 378	1547	141	A-MC- 142087	NE1/4	14	20S.	21E.	G. & S. R. B. M.
T.S. # 379	1547	142	A-MC- 142088	NE1/4	14	20S.	21E.	G. & S. R. B. M.
				NW1/4	14	20S.	21E.	G. & S. R. B. M.
T.S. # 380	1547	143	A-MC- 142089	NE1/4	14	20S.	21E.	G. & S. R. B. M.
T.S. # 381	1547	144	A-MC- 142090	NE1/4	14	20S.	21E.	G. & S. R. B. M.
				NW1/4	14	20S.	21E.	G. & S. R. B. M.
T.S. # 382	1547	145	A-MC- 142091	SE1/4	14	20S.	21E.	G. & S. R. B. M.
T.S. # 383	1547	146	A-MC- 142092	SE1/4	14	20S.	21E.	G. & S. R. B. M.
				SW1/4	14	20S.	21E.	G. & S. R. B. M.
T.S. # 384	1547	147	A-MC- 142093	SE1/4	14	20S.	21E.	G. & S. R. B. M.
T.S. # 385	1547	148	A-MC- 142094	SE1/4	14	20S.	21E.	G. & S. R. B. M.
T.S. # 386	1547	149	A-MC- 142095	SE1/4	14	20S.	21E.	G. & S. R. B. M.
T.S. # 387	1547	150	A-MC- 142096	SE1/4	14	20S.	21E.	G. & S. R. B. M.
				NE1/4	23	20S.	21E.	G. & S. R. B. M.
T.S. # 388	1547	151	A-MC- 142097	NE1/4	13	20S.	21E.	G. & S. R. B. M.
T.S. # 389	1547	152	A-MC- 142098	NE1/4	13	20S.	21E.	G. & S. R. B. M.
				NW1/4	13	20S.	21E.	G. & S. R. B. M.
T.S. # 390	1547	153	A-MC- 142099	NE1/4	13	20S.	21E.	G. & S. R. B. M.
T.S. # 391	1547	154	A-MC- 142100	NE1/4	13	20S.	21E.	G. & S. R. B. M.
				NW1/4	13	20S.	21E.	G. & S. R. B. M.
T.S. # 392	1547	155	A-MC- 142101	SE1/4	13	20S.	21E.	G. & S. R. B. M.
T.S. # 393	1547	156	A-MC- 142102	SE1/4	13	20S.	21E.	G. & S. R. B. M.
				SW1/4	13	20S.	21E.	G. & S. R. B. M.
T.S. # 394	1547	157	A-MC- 142103	SE1/4	13	20S.	21E.	G. & S. R. B. M.
T.S. # 395	1547	158	A-MC- 142104	SE1/4	13	20S.	21E.	G. & S. R. B. M.
				SW1/4	13	20S.	21E.	G. & S. R. B. M.
T.S. # 396	1547	159	A-MC- 142105	SE1/4	13	20S.	21E.	G. & S. R. B. M.
T.S. # 397	1547	160	A-MC- 142106	SE1/4	13	20S.	21E.	G. & S. R. B. M.
				SW1/4	13	20S.	21E.	G. & S. R. B. M.
T.S. # 398	1547	161	A-MC- 142107	SE1/4	13	20S.	21E.	G. & S. R. B. M.
T.S. # 399	1547	162	A-MC- 142108	SE1/4	13	20S.	21E.	G. & S. R. B. M.
				SW1/4	13	20S.	21E.	G. & S. R. B. M.

RECEIVED
B.L.M. AZ STATE OFFICE
FEB 25 1987
7:45 A.M.
PHOENIX, ARIZONA

Closed
2-25-87

TOMSTONE PROJECT - MASTER CLAIM LIST
LODE MINING CLAIMS
COCHISE COUNTY, ARIZONA
CLAIMS LOCATED SEPTEMBER, 1981 & FEBRUARY 1982

CLAIM NAME/ NUMBER	BOOK	PAGE	B. L. M. SERIAL NUMBER	LEGAL	SECTION	TOWN- SHIP	RANGE	MERIDIAN
T.S. # 400	1547	163	A-MC- 142109	SE1/4	13	20S.	21E.	G. & S. R. B. M.
T.S. # 401	1547	164	A-MC- 142110	NE1/4	24	20S.	21E.	G. & S. R. B. M.
				SE1/4	13	20S.	21E.	G. & S. R. B. M.
				SW1/4	13	20S.	21E.	G. & S. R. B. M.
				NE1/4	24	20S.	21E.	G. & S. R. B. M.
				NW1/4	24	20S.	21E.	G. & S. R. B. M.
T.S. # 402	1547	165	A-MC- 142111	SE1/4	14	20S.	21E.	G. & S. R. B. M.
				SW1/4	14	20S.	21E.	G. & S. R. B. M.
T.S. # 403	1547	166	A-MC- 142112	NW1/4	15	21S.	21E.	G. & S. R. B. M.
T.S. # 404	1547	167	A-MC- 142113	NW1/4	15	21S.	21E.	G. & S. R. B. M.
T.S. # 405	1547	168	A-MC- 142114	NW1/4	15	21S.	21E.	G. & S. R. B. M.
T.S. # 406	1547	169	A-MC- 142115	NW1/4	15	21S.	21E.	G. & S. R. B. M.
T.S. # 407	1547	170	A-MC- 142116	NW1/4	15	21S.	21E.	G. & S. R. B. M.
				NE1/4	15	21S.	21E.	G. & S. R. B. M.
T.S. # 408	1547	171	A-MC- 142117	NE1/4	15	21S.	21E.	G. & S. R. B. M.
T.S. # 409	1547	172	A-MC- 142118	NE1/4	15	21S.	21E.	G. & S. R. B. M.
T.S. # 410	1547	173	A-MC- 142119	NE1/4	15	21S.	21E.	G. & S. R. B. M.
T.S. # 411	1547	174	A-MC- 142120	NE1/4	15	21S.	21E.	G. & S. R. B. M.
T.S. # 412	1547	175	A-MC- 142121	NE1/4	15	21S.	21E.	G. & S. R. B. M.
T.S. # 413	1547	176	A-MC- 142122	NE1/4	15	21S.	21E.	G. & S. R. B. M.
T.S. # 414	1547	177	A-MC- 142123	NE1/4	15	21S.	21E.	G. & S. R. B. M.
				SE1/4	15	21S.	21E.	G. & S. R. B. M.
T.S. # 415	1547	178	A-MC- 142124	SE1/4	15	21S.	21E.	G. & S. R. B. M.
T.S. # 416	1547	179	A-MC- 142125	SE1/4	15	21S.	21E.	G. & S. R. B. M.
T.S. # 417	1547	180	A-MC- 142126	SE1/4	15	21S.	21E.	G. & S. R. B. M.
T.S. # 418	1547	181	A-MC- 142127	SE1/4	15	21S.	21E.	G. & S. R. B. M.
				NE1/4	22	21S.	21E.	G. & S. R. B. M.
T.S. # 419	1547	182	A-MC- 142128	NE1/4	22	21S.	21E.	G. & S. R. B. M.
T.S. # 420	1547	183	A-MC- 142129	NE1/4	22	21S.	21E.	G. & S. R. B. M.
T.S. # 421	1547	184	A-MC- 142130	NE1/4	22	21S.	21E.	G. & S. R. B. M.
T.S. # 422	1547	185	A-MC- 142131	NE1/4	22	21S.	21E.	G. & S. R. B. M.
T.S. # 423	1547	186	A-MC- 142132	NE1/4	22	21S.	21E.	G. & S. R. B. M.
				SE1/4	22	21S.	21E.	G. & S. R. B. M.
T.S. # 424	1547	187	A-MC- 142133	SE1/4	22	21S.	21E.	G. & S. R. B. M.
T.S. # 425	1547	188	A-MC- 142134	SE1/4	22	21S.	21E.	G. & S. R. B. M.
T.S. # 426	1547	189	A-MC- 142135	SE1/4	22	21S.	21E.	G. & S. R. B. M.
				NE1/4	27	21S.	21E.	G. & S. R. B. M.
T.S. # 427	1547	190	A-MC- 142136	NW1/4	15	21S.	21E.	G. & S. R. B. M.
T.S. # 428	1547	191	A-MC- 142137	NE1/4	23	20S.	21E.	G. & S. R. B. M.
T.S. # 429	1547	192	A-MC- 142138	NE1/4	23	20S.	21E.	G. & S. R. B. M.
T.S. # 430	1547	193	A-MC- 142139	NE1/4	23	20S.	21E.	G. & S. R. B. M.
T.S. # 431	1547	194	A-MC- 142140	NE1/4	23	20S.	21E.	G. & S. R. B. M.
				SE1/4	23	20S.	21E.	G. & S. R. B. M.
T.S. # 432	1547	195	A-MC- 142141	SE1/4	23	20S.	21E.	G. & S. R. B. M.
T.S. # 433	1547	196	A-MC- 142142	SE1/4	23	20S.	21E.	G. & S. R. B. M.
T.S. # 434	1547	197	A-MC- 142143	SE1/4	23	20S.	21E.	G. & S. R. B. M.
T.S. # 435	1547	198	A-MC- 142144	SE1/4	23	20S.	21E.	G. & S. R. B. M.
T.S. # 436	1547	199	A-MC- 142145	SE1/4	14	20S.	21E.	G. & S. R. B. M.
				SW1/4	14	20S.	21E.	G. & S. R. B. M.
T.S. # 437	1547	200	A-MC- 142146	SE1/4	14	20S.	21E.	G. & S. R. B. M.
				SW1/4	14	20S.	21E.	G. & S. R. B. M.
T.S. # 438	1547	201	A-MC- 142147	SW1/4	6	20S.	22E.	G. & S. R. B. M.
				SE1/4	6	20S.	22E.	G. & S. R. B. M.
T.S. # 439	1547	202	A-MC- 142148	SE1/4	6	20S.	22E.	G. & S. R. B. M.
T.S. # 440	1547	203	A-MC- 142149	SE1/4	6	20S.	22E.	G. & S. R. B. M.
T.S. # 441	1547	204	A-MC- 142150	SE1/4	6	20S.	22E.	G. & S. R. B. M.
T.S. # 442	1547	205	A-MC- 142151	SE1/4	6	20S.	22E.	G. & S. R. B. M.
T.S. # 443	1547	206	A-MC- 142152	SW1/4	6	20S.	22E.	G. & S. R. B. M.
				SE1/4	7	20S.	22E.	G. & S. R. B. M.
T.S. # 444	1547	207	A-MC- 142153	NE1/4	7	20S.	22E.	G. & S. R. B. M.
				NW1/4	7	20S.	22E.	G. & S. R. B. M.
T.S. # 445	1547	208	A-MC- 142154	SE1/4	7	20S.	22E.	G. & S. R. B. M.
T.S. # 446	1547	209	A-MC- 142155	NE1/4	7	20S.	22E.	G. & S. R. B. M.
T.S. # 447	1547	210	A-MC- 142156	SE1/4	7	20S.	22E.	G. & S. R. B. M.
T.S. # 448	1547	211	A-MC- 142157	NE1/4	7	20S.	22E.	G. & S. R. B. M.
T.S. # 449	1547	212	A-MC- 142158	SE1/4	7	20S.	22E.	G. & S. R. B. M.
T.S. # 450	1547	213	A-MC- 142159	NE1/4	7	20S.	22E.	G. & S. R. B. M.
T.S. # 451	1547	214	A-MC- 142160	SE1/4	7	20S.	22E.	G. & S. R. B. M.
T.S. # 452	1547	215	A-MC- 142161	NE1/4	7	20S.	22E.	G. & S. R. B. M.
				NW1/4	8	20S.	22E.	G. & S. R. B. M.
T.S. # 453	1547	216	A-MC- 142162	NW1/4	8	20S.	22E.	G. & S. R. B. M.
T.S. # 454	1547	217	A-MC- 142163	NW1/4	8	20S.	22E.	G. & S. R. B. M.
T.S. # 455	1547	218	A-MC- 142164	NW1/4	8	20S.	22E.	G. & S. R. B. M.
T.S. # 456	1547	219	A-MC- 142165	NW1/4	8	20S.	22E.	G. & S. R. B. M.
T.S. # 457	1547	220	A-MC- 142166	NE1/4	26	20S.	21E.	G. & S. R. B. M.
T.S. # 458	1547	221	A-MC- 142167	NE1/4	26	20S.	21E.	G. & S. R. B. M.
T.S. # 459	1547	222	A-MC- 142168	NE1/4	25	20S.	21E.	G. & S. R. B. M.
				NE1/4	26	20S.	21E.	G. & S. R. B. M.
T.S. # 460	1547	223	A-MC- 142169	NW1/4	25	20S.	21E.	G. & S. R. B. M.
				NE1/4	26	20S.	21E.	G. & S. R. B. M.
T.S. # 461	1547	224	A-MC- 142170	NW1/4	30	21S.	22E.	G. & S. R. B. M.
T.S. # 462	1547	225	A-MC- 142171	NW1/4	30	21S.	22E.	G. & S. R. B. M.
T.S. # 463	1547	226	A-MC- 142172	NW1/4	30	21S.	22E.	G. & S. R. B. M.
T.S. # 464	1584	6	A-MC- 163297	SE1/4	13	21S.	22E.	G. & S. R. B. M.
T.S. # 465	1584	8	A-MC- 163298	SE1/4	13	21S.	22E.	G. & S. R. B. M.
T.S. # 466	1584	9	A-MC- 163299	SE1/4	13	21S.	22E.	G. & S. R. B. M.
T.S. # 467	1584	10	A-MC- 163299	SE1/4	13	21S.	22E.	G. & S. R. B. M.

RECEIVED
B.L.M. AZ STATE OFFICE

FEB 25 1987

7:45 A.M.
PHOENIX, ARIZONA

861124609

Closed
2-25-87

TOMBSTONE PROJECT - MASTER CLAIM LIST
LODE MINING CLAIMS
COCHISE COUNTY, ARIZONA
CLAIMS LOCATED SEPTEMBER, 1981 & FEBRUARY, 1982

CLAIM NAME/ NUMBER	BOOK	PAGE	B. L. M. SERIAL NUMBER	LEGAL	SECTION	TOWN- SHIP	RANGE	MERIDIAN
T. S. # 468	1584	11	A-MC- 163300	NE1/4	24	21S.	22E.	G. & S. R. B. M.
T. S. # 469	1584	12	A-MC- 163301	NW1/4	24	21S.	22E.	G. & S. R. B. M.
T. S. # 470	1584	13	A-MC- 163302	SE1/4	24	21S.	22E.	G. & S. R. B. M.
T. S. # 471	1584	14	A-MC- 163303	NE1/4	24	21S.	22E.	G. & S. R. B. M.
T. S. # 472	1584	15	A-MC- 163304	NW1/4	24	21S.	22E.	G. & S. R. B. M.
T. S. # 473	1584	16	A-MC- 163305	NE1/4	24	21S.	22E.	G. & S. R. B. M.
T. S. # 474	1584	17	A-MC- 163306	NW1/4	24	21S.	22E.	G. & S. R. B. M.
T. S. # 475	1584	18	A-MC- 163307	NE1/4	24	21S.	22E.	G. & S. R. B. M.
T. S. # 476	1584	19	A-MC- 163308	NW1/4	24	21S.	22E.	G. & S. R. B. M.
T. S. # 477	1584	20	A-MC- 163309	SE1/4	24	21S.	22E.	G. & S. R. B. M.
T. S. # 478	1584	21	A-MC- 163310	NE1/4	24	21S.	22E.	G. & S. R. B. M.
T. S. # 479	1584	22	A-MC- 163311	SE1/4	24	21S.	22E.	G. & S. R. B. M.
T. S. # 480	1584	23	A-MC- 163312	SW1/4	24	21S.	22E.	G. & S. R. B. M.
T. S. # 481	1584	24	A-MC- 163313	SE1/4	24	21S.	22E.	G. & S. R. B. M.
T. S. # 482	1584	25	A-MC- 163314	SW1/4	24	21S.	22E.	G. & S. R. B. M.
T. S. # 483	1584	26	A-MC- 163315	SE1/4	24	21S.	22E.	G. & S. R. B. M.
T. S. # 484	1584	27	A-MC- 163316	SW1/4	24	21S.	22E.	G. & S. R. B. M.
T. S. # 485	1584	28	A-MC- 163317	SE1/4	24	21S.	22E.	G. & S. R. B. M.
T. S. # 486	1584	29	A-MC- 163318	SW1/4	24	21S.	22E.	G. & S. R. B. M.
T. S. # 487	1584	30	A-MC- 163319	NE1/4	25	21S.	22E.	G. & S. R. B. M.
T. S. # 488	1584	31	A-MC- 163320	NW1/4	25	21S.	22E.	G. & S. R. B. M.
T. S. # 489	1584	32	A-MC- 163321	NE1/4	25	21S.	22E.	G. & S. R. B. M.
T. S. # 490	1584	33	A-MC- 163322	NW1/4	25	21S.	22E.	G. & S. R. B. M.
T. S. # 491	1584	34	A-MC- 163323	NE1/4	25	21S.	22E.	G. & S. R. B. M.
T. S. # 492	1584	35	A-MC- 163324	NW1/4	25	21S.	22E.	G. & S. R. B. M.
T. S. # 493	1584	36	A-MC- 163325	NE1/4	25	21S.	22E.	G. & S. R. B. M.
T. S. # 494	1584	37	A-MC- 163326	NW1/4	25	21S.	22E.	G. & S. R. B. M.
T. S. # 495	1584	38	A-MC- 163327	SE1/4	25	21S.	22E.	G. & S. R. B. M.
T. S. # 496	1584	39	A-MC- 163328	SW1/4	25	21S.	22E.	G. & S. R. B. M.
T. S. # 497	1584	40	A-MC- 163329	SE1/4	25	21S.	22E.	G. & S. R. B. M.
T. S. # 498	1584	41	A-MC- 163330	SW1/4	25	21S.	22E.	G. & S. R. B. M.
T. S. # 499	1584	42	A-MC- 163331	SE1/4	25	21S.	22E.	G. & S. R. B. M.
T. S. # 500	1584	43	A-MC- 163332	SW1/4	25	21S.	22E.	G. & S. R. B. M.
T. S. # 501	1584	44	A-MC- 163333	SE1/4	25	21S.	22E.	G. & S. R. B. M.
T. S. # 502	1584	45	A-MC- 163334	SW1/4	25	21S.	22E.	G. & S. R. B. M.
T. S. # 503	1584	46	A-MC- 163335	SE1/4	25	21S.	22E.	G. & S. R. B. M.
T. S. # 504	1584	47	A-MC- 163336	SW1/4	25	21S.	22E.	G. & S. R. B. M.
T. S. # 505	1584	48	A-MC- 163337	SE1/4	24	21S.	22E.	G. & S. R. B. M.
T. S. # 506	1584	49	A-MC- 163338	SW1/4	23	21S.	22E.	G. & S. R. B. M.
T. S. # 507	1584	50	A-MC- 163339	SW1/4	24	21S.	22E.	G. & S. R. B. M.
T. S. # 508	1584	51	A-MC- 163340	SE1/4	23	21S.	22E.	G. & S. R. B. M.
T. S. # 509	1584	52	A-MC- 163341	SW1/4	24	21S.	22E.	G. & S. R. B. M.
T. S. # 510	1584	53	A-MC- 163342	SE1/4	23	21S.	22E.	G. & S. R. B. M.
T. S. # 511	1584	54	A-MC- 163343	SW1/4	24	21S.	22E.	G. & S. R. B. M.
T. S. # 512	1584	55	A-MC- 163344	SE1/4	23	21S.	22E.	G. & S. R. B. M.
T. S. # 513	1584	56	A-MC- 163345	NW1/4	25	21S.	22E.	G. & S. R. B. M.
T. S. # 514	1584	57	A-MC- 163346	NE1/4	25	21S.	22E.	G. & S. R. B. M.
T. S. # 515	1584	58	A-MC- 163347	NW1/4	25	21S.	22E.	G. & S. R. B. M.
T. S. # 516	1584	59	A-MC- 163348	NE1/4	26	21S.	22E.	G. & S. R. B. M.

RECEIVED
B.L.M. AZ STATE OFFICE

FEB 25 1987

7:45 A.M.
PHOENIX, ARIZONA

closed
2-25-87

T.S. CLAIM GROUP - MASTER CLAIM LIST
LODE MINING CLAIMS
COCHISE COUNTY, ARIZONA
LOCATED, SEPTEMBER, 1981 & FEBRUARY, 1982

CLAIM NAME/ NUMBER	BOOK	PAGE	B. L. M. SERIAL NUMBER	LEGAL	LEGAL DESCRIPTION				
					SECTION	TOWN- SHIP	RANGE	MERIDIAN	
T.S. # 517	1584	60	A-MC- 163349	NW1/4	25	21 S.	22 E.	G. & S. R. B. M.	
T.S. # 518	1584	61	A-MC- 163350	NW1/4	25	21 S.	22 E.	G. & S. R. B. M.	
				NE1/4	26	21 S.	22 E.	G. & S. R. B. M.	
T.S. # 519	1584	62	A-MC- 163351	NW1/4	25	21 S.	22 E.	G. & S. R. B. M.	
T.S. # 520	1584	63	A-MC- 163352	NW1/4	25	21 S.	22 E.	G. & S. R. B. M.	
				SW1/4	25	21 S.	22 E.	G. & S. R. B. M.	
				SE1/4	26	21 S.	22 E.	G. & S. R. B. M.	
				NE1/4	26	21 S.	22 E.	G. & S. R. B. M.	
T.S. # 521	1584	64	A-MC- 163353	NW1/4	25	21 S.	22 E.	G. & S. R. B. M.	
				SW1/4	25	21 S.	22 E.	G. & S. R. B. M.	
T.S. # 522	1584	65	A-MC- 163354	SW1/4	25	21 S.	22 E.	G. & S. R. B. M.	
				SE1/4	26	21 S.	22 E.	G. & S. R. B. M.	
T.S. # 523	1584	66	A-MC- 163355	SW1/4	25	21 S.	22 E.	G. & S. R. B. M.	
T.S. # 524	1584	67	A-MC- 163356	SE1/4	26	21 S.	22 E.	G. & S. R. B. M.	
				SW1/4	25	21 S.	22 E.	G. & S. R. B. M.	
T.S. # 525	1584	68	A-MC- 163357	SW1/4	25	21 S.	22 E.	G. & S. R. B. M.	
T.S. # 526	1584	69	A-MC- 163358	SW1/4	25	21 S.	22 E.	G. & S. R. B. M.	
				SE1/4	26	21 S.	22 E.	G. & S. R. B. M.	
T.S. # 527	1584	70	A-MC- 163359	SW1/4	25	21 S.	22 E.	G. & S. R. B. M.	
T.S. # 528	1584	71	A-MC- 163360	SW1/4	25	21 S.	22 E.	G. & S. R. B. M.	
				SE1/4	26	21 S.	22 E.	G. & S. R. B. M.	
T.S. # 529	1584	72	A-MC- 163361	SW1/4	25	21 S.	22 E.	G. & S. R. B. M.	

RECEIVED
B.L.M. AZ STATE OFFICE

FEB 25 1987

7:45 A.M.
PHOENIX, ARIZONA

James A. Briscoe & Associates, Inc.

Exploration Consultants:

Base and Precious Metals/Geologic and Land Studies/Regional and Detail Projects

James A. Briscoe
Registered Professional Geologist

Thomas E. Waldrip, Jr.
Geologist/Landman

MEMO

TO: Arizona State Office, Bureau of Land Management
FROM: James A. Briscoe & Associates, Inc.
DATE: October 21, 1986

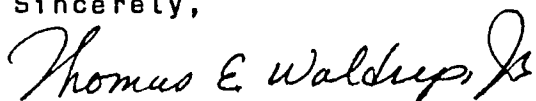
RE: T.S. Lode Claim Group, Tombstone Mining District, Cochise
County, Arizona

Dear B.L.M. Official:

Please be notified that the following lode mining claims, T.S. #1 through #124, #180 through #529, and #63-A have been abandoned by James A. Briscoe & Associates, Inc., with offices at 5701 E. Glenn St., #120, Tucson, Arizona 85712. Necessary changes to your records should be made to reflect this abandonment. For reference purposes, refer to Attachment 1 to get appropriate corresponding B.L.M. Serial Numbers of claims enumerated. As will be noted, only a portion of the entire T.S. lode claim group is being abandoned. If there is a problem in this regard with the claim group, please contact Tom Waldrip at (602) 326-7237.

Thank you.

Sincerely,



Thomas E. Waldrip, Jr.

TEW/ms

RECEIVED
B.L.M. AZ STATE OFFICE

FEB 25 1987

NOTICE OF LOCATION - LODE MINING CLAIM

TO ALL WHOM IT MAY CONCERN:

The undersigned having complied with the requirements of Title 30, United States Code, Section 28 and the local laws, customs and regulations of the State of Arizona, hereby gives notice that he (she, they) has (have) located the TS# 2 Lode Mining Claim in the (un) surveyed Sect. 7 T. 20S., R. 21E in the Tombstone Mining District in Cochise County, in the State of Arizona, on the 9th day of September, 1981.

The name(s) and post office address(es) of the locator(s) is (are) please print:

Locator(s): Thomas E. Waldrip, Jr. 4426 E. Patricia
Tucson, Arizona 85712

Owner(s): Tombstone Development Co. P. O. Box 1445
Grand Island, Nebraska 68802

The claim is 1,500 feet long and 600 feet wide. The claim runs from the Notice of Location Monument on which this notice is posted 50 feet in a WEST direction to the WEST end line, and 1450 feet in a EAST direction to the EAST end line, along with 50 feet in a NORTH direction to the NORTH side line, and 550 feet in a SOUTH direction to the SOUTH side line. This Notice of Location is posted on the _____ corner of the claim. The general course of the lode deposit and premises is from the EAST erly to the WEST erly.

On the ground, each corner and end-center of the claim is marked with its appropriate number by a metal tag affixed to the post embossed with the name of the claim and its number. The description of each corner is as follows (describe the corner(s), such as 4"x 4" wooden post): Post no. 1, 2, 3, 4, 5, & 6 are all 2"x 2" x 5' wooden posts embedded one foot in the ground. Post #1 is the Northwest Corner, Post #2 is the WEST End-Center, Post #3 is the Southwest Corner, Post #4 is the Southeast Corner, Post #5 is the EAST End-Center and Post #6 is the Northeast Corner.

The Location Notice Monument is situated about 7505 feet SOUTH and 3830 feet EAST of the SE corner of Sect. 36 Twp. 19S, Range 20E.

The claim is located in the following section(s), all of part of which are projected in:

- NE 1/4 of Section 7 Township 20S., Range 21E. G. & S.R.B.M.
- SE 1/4 of Section 7 Township 20S., Range 21E. G. & S.R.B.M.
- ___ 1/4 of Section ___ Township ___, Range ___. G. & S.R.B.M.
- ___ 1/4 of Section ___ Township ___, Range ___. G. & S.R.B.M.

An exact duplicate of this Notice of Location is on file for record (within 90 days of location as dated herein) with the Cochise County Clerk, in whose jurisdiction this claim is located. All appropriate recording fees have been paid and maps submitted as provided in A.R.S. on lode mining filings.

Dated this 9th day of September, 1981.

Thomas E. Waldrip, Jr.
(locator sign here)
Thomas E. Waldrip, Jr.

Recorder's Stamp

RECEIVED
 COUNTY CLERK
 COCHISE COUNTY
 NOV 2 11 19 AM '81
 PHOENIX, ARIZONA

NOTICE OF LOCATION - LODE MINING CLAIM

TO ALL WHOM IT MAY CONCERN:

The undersigned having complied with the requirements of Title 30, United States Code, Section 28 and the local laws, customs and regulations of the State of Arizona, hereby gives notice that he (she, they) has (have) located the TS# 3 Lode Mining Claim in the (un) surveyed Sect. 7 T. 20S., R. 21E in the Tombstone Mining District in Cochise County, in the State of Arizona, on the 9th day of September, 1981.

The name(s) and post office address(es) of the locator(s) is (are) please print:

Locator(s): Thomas E. Waldrip, Jr. 4426 E. Patricia
Tucson, Arizona 85712

Owner(s): Tombstone Development Co. P. O. Box 1445
Grand Island, Nebraska 68802

The claim is 1,500 feet long and 600 feet wide. The claim runs from the Notice of Location Monument on which this notice is posted 1450 feet in a WEST direction to the WEST end line, and 50 feet in a EAST direction to the EAST end line, along with 50 feet in a NORTH direction to the NORTH side line, and 550 feet in a SOUTH direction to the SOUTH side line. This Notice of Location is posted on the _____ corner of the claim. The general course of the lode deposit and premises is from the EAST erly to the WEST erly.

On the ground, each corner and end-center of the claim is marked with its appropriate number by a metal tag affixed to the post embossed with the name of the claim and its number. The description of each corner is as follows (describe the corner(s), such as 4"x 4" wooden post): Post no. 1, 2, 3, 4, 5, & 6 are all 2"x 2" x 5' wooden posts embedded one foot in the ground. Post #1 is the Northwest Corner, Post #2 is the WEST End-Center, Post #3 is the Southwest Corner, Post #4 is the Southeast Corner, Post #5 is the EAST End-Center and Post #6 is the Northeast Corner.

The Location Notice Monument is situated about 6,905 feet SOUTH and 3,730 feet EAST of the SE corner of Sect. 36 Twp. 19S, Range 20E.

The claim is located in the following section(s), all of part of which are projected in:

NE1/4 of Section 7 Township 20S., Range 21E, G. & S.R.B.M.
NW1/4 of Section 7 Township 20S., Range 21E, G. & S.R.B.M.
____1/4 of Section _____ Township _____, Range _____, G. & S.R.B.M.
____1/4 of Section _____ Township _____, Range _____, G. & S.R.B.M.

An exact duplicate of this Notice of Location is on file for record (within 90 days of location as dated herein) with the Cochise County Clerk, in whose jurisdiction this claim is located. All appropriate recording fees have been paid and maps submitted as provided in A.R.S. on lode mining filings.

Dated this 9th day of September, 1981.

Thomas E. Waldrip Jr.
(locator sign here)
Thomas E. Waldrip, Jr.

Recorder's Stamp

RECEIVED
BLM AZ STATE OFFICE
NOV 2 11 12 AM '81
PHOENIX, ARIZONA

NOTICE OF LOCATION - LODE MINING CLAIM

TO ALL WHOM IT MAY CONCERN:

The undersigned having complied with the requirements of Title 30, United States Code, Section 28 and the local laws, customs and regulations of the State of Arizona, hereby gives notice that he (she, they) has (have) located the TS# 4 Lode Mining Claim in the (un) surveyed Sett. 7 T. 20S., R. 21E in the Tombstone Mining District in Cochise County, in the State of Arizona, on the 9th day of September, 1981.

The name(s) and post office address(es) of the locator(s) is (are) please print:

Locator(s): Thomas E. Waldrip, Jr. 4426 E. Patricia
Tucson, Arizona 85712

Owner(s): Tombstone Development Co. P. O. Box 1445
Grand Island, Nebraska 68802

The claim is 1,500 feet long and 600 feet wide. The claim runs from the Notice of Location Monument on which this notice is posted 50 feet in a WEST direction to the WEST end line, and 1450 feet in a EAST direction to the EAST end line, along with 50 feet in a NORTH direction to the NORTH side line, and 550 feet in a SOUTH direction to the SOUTH side line. This Notice of Location is posted on the _____ corner of the claim. The general course of the lode deposit and premises is from the EAST erly to the WEST erly.

On the ground, each corner and end-center of the claim is marked with its appropriate number by a metal tag affixed to the post embossed with the name of the claim and its number. The description of each corner is as follows (describe the corner(s), such as 4"x 4" wooden post): Post no. 1, 2, 3, 4, 5, & 6 are all 2"x 2" x 5' wooden posts embedded one foot in the ground. Post #1 is the Northwest Corner, Post #2 is the WEST End-Center, Post #3 is the Southwest Corner, Post #4 is the Southeast Corner, Post #5 is the EAST End-Center and Post #6 is the Northeast Corner.

The Location Notice Monument is situated about 6,905 feet SOUTH and 3,830 feet EAST of the SE corner of Sect. 36 Twp. 19S, Range 20E.

The claim is located in the following section(s), all of part of which are projected in:

NE1/4 of Section 7 Township 20S., Range 21E, G. & S.R.B.M.
 ___1/4 of Section ___ Township ___, Range ___, G. & S.R.B.M.
 ___1/4 of Section ___ Township ___, Range ___, G. & S.R.B.M.
 ___1/4 of Section ___ Township ___, Range ___, G. & S.R.B.M.

An exact duplicate of this Notice of Location is on file for record (within 90 days of location as dated herein) with the Cochise County Clerk, in whose jurisdiction this claim is located. All appropriate recording fees have been paid and maps submitted as provided in A.R.S. on lode mining filings.

Dated this 9th day of September, 1981.

Thomas E. Waldrip Jr.
 (locator sign here)
 Thomas E. Waldrip, Jr.

Recorder's Stamp

RECEIVED
 COUNTY CLERK'S OFFICE
 NOV 2 11 19 AM '81
 TOMBSTONE, ARIZONA

A MC 141713

NOTICE OF LOCATION - LODE MINING CLAIM

TO ALL WHOM IT MAY CONCERN:

The undersigned having complied with the requirements of Title 30, United States Code, Section 28 and the local laws, customs and regulations of the State of Arizona, hereby gives notice that he (she, they) has (have) located the TS# 5 Lode Mining Claim in the (un) surveyed Seet. 7 T. 20S., R. 21E in the Tombstone Mining District in Cochise County, in the State of Arizona, on the 9th day of September, 1981.

The name(s) and post office address(es) of the locator(s) is (are) please print:

Locator(s): Thomas E. Waldrip, Jr. 4426 E. Patricia
Tucson, Arizona 85712

Owner(s): Tombstone Development Co. P. O. Box 1445
Grand Island, Nebraska 68802

The claim is 1,500 feet long and 600 feet wide. The claim runs from the Notice of Location Monument on which this notice is posted 1450 feet in a WEST direction to the WEST end line, and 50 feet in a EAST direction to the EAST end line, along with 50 feet in a NORTH direction to the NORTH side line, and 550 feet in a SOUTH direction to the SOUTH side line. This Notice of Location is posted on the _____ corner of the claim. The general course of the lode deposit and premises is from the EAST erly to the WEST erly.

On the ground, each corner and end-center of the claim is marked with its appropriate number by a metal tag affixed to the post embossed with the name of the claim and its number. The description of each corner is as follows (describe the corner(s), such as 4"x 4" wooden post): Post no. 1, 2, 3, 4, 5, & 6 are all 2"x 2" x 5' wooden posts embedded one foot in the ground. Post #1 is the Northwest Corner, Post #2 is the WEST End-Center, Post #3 is the Southwest Corner, Post #4 is the Southeast Corner, Post #5 is the EAST End-Center and Post #6 is the Northeast Corner.

The Location Notice Monument is situated about 6,305 feet SOUTH and 3,730 feet EAST of the SE corner of Sect. 36 Twp. 19S, Range 20E.

The claim is located in the following section(s), all of part of which are projected in:

- NE1/4 of Section 7 Township 20S., Range 21E, G. & S.R.B.M.
- NW1/4 of Section 7 Township 20S., Range 21E, G. & S.R.B.M.
- 1/4 of Section Township , Range , G. & S.R.B.M.
- 1/4 of Section Township , Range , G. & S.R.B.M.

An exact duplicate of this Notice of Location is on file for record (within 90 days of location as dated herein) with the Cochise County Clerk, in whose jurisdiction this claim is located. All appropriate recording fees have been paid and maps submitted as provided in A.R.S. on lode mining filings.

Dated this 9th day of September, 1981.

Thomas E. Waldrip Jr.
(locator sign here)
Thomas E. Waldrip, Jr.

Recorder's Stamp

RECEIVED
B.I.M. AZ STATE OFFICE
NOV 2 11 12 AM '81
PHOENIX, ARIZONA

NOTICE OF LOCATION - LODE MINING CLAIM

TO ALL WHOM IT MAY CONCERN:

The undersigned having complied with the requirements of Title 30, United States Code, Section 28 and the local laws, customs and regulations of the State of Arizona, hereby gives notice that he (she, they) has (have) located the TS# 6 Lode Mining Claim in the (un) surveyed Seet. 7 T. 20S., R. 21E in the Tombstone Mining District in Cochise County, in the State of Arizona, on the 9th day of September, 1981.

The name(s) and post office address(es) of the locator(s) is (are) please print:

Locator(s): Thomas E. Waldrip, Jr. 4426 E. Patricia
Tucson, Arizona 85712

Owner(s): Tombstone Development Co. P. O. Box 1445
Grand Island, Nebraska 68802

The claim is 1,500 feet long and 600 feet wide. The claim runs from the Notice of Location Monument on which this notice is posted 50 feet in a WEST direction to the WEST end line, and 1450 feet in a EAST direction to the EAST end line, along with 50 feet in a NORTH direction to the NORTH side line, and 550 feet in a SOUTH direction to the SOUTH side line. This Notice of Location is posted on the _____ corner of the claim. The general course of the lode deposit and premises is from the EAST erly to the WEST erly.

On the ground, each corner and end-center of the claim is marked with its appropriate number by a metal tag affixed to the post embossed with the name of the claim and its number. The description of each corner is as follows (describe the corner(s), such as 4"x 4" wooden post): Post no. 1, 2, 3, 4, 5, & 6 are all 2"x 2" x 5' wooden posts embedded one foot in the ground. Post #1 is the Northwest Corner, Post #2 is the WEST End-Center, Post #3 is the Southwest Corner, Post #4 is the Southeast Corner, Post #5 is the EAST End-Center and Post #6 is the Northeast Corner.

The Location Notice Monument is situated about 6,305 feet SOUTH and 3,830 feet EAST of the SE corner of Sect. 36 Twp. 19S, Range 20E.

The claim is located in the following section(s), all of part of which are projected in:

NE1/4 of Section 7 Township 20S., Range 21E. G. & S.R.B.M.
____1/4 of Section _____ Township _____, Range _____. G. & S.R.B.M.
____1/4 of Section _____ Township _____, Range _____. G. & S.R.B.M.
____1/4 of Section _____ Township _____, Range _____. G. & S.R.B.M.

An exact duplicate of this Notice of Location is on file for record (within 90 days of location as dated herein) with the Cochise County Clerk, in whose jurisdiction this claim is located. All appropriate recording fees have been paid and maps submitted as provided in A.R.S. on lode mining filings.

Dated this 9th day of September, 1981.

Thomas E. Waldrip, Jr.
(locator sign here)
Thomas E. Waldrip, Jr.

Recorder's Stamp

RECEIVED
COUNTY CLERK'S OFFICE
PHOENIX, ARIZONA
AUG 2 11 12 AM '81

NOTICE OF LOCATION - LODE MINING CLAIM

TO ALL WHOM IT MAY CONCERN:

The undersigned having complied with the requirements of Title 30, United States Code, Section 28 and the local laws, customs and regulations of the State of Arizona, hereby gives notice that he (she, they) has (have) located the TS# 7 Lode Mining Claim in the (un) surveyed SECT. 7 T. 20S., R. 21E in the Tombstone Mining District in Cochise County, in the State of Arizona, on the 9th day of September, 1981.

The name(s) and post office address(es) of the locator(s) is (are) please print:

Locator(s): Thomas E. Waldrip, Jr. 4426 E. Patricia
Tucson, Arizona 85712

Owner(s): Tombstone Development Co. P. O. Box 1445
Grand Island, Nebraska 68802

The claim is 1,500 feet long and 600 feet wide. The claim runs from the Notice of Location Monument on which this notice is posted 1450 feet in a WEST direction to the WEST end line, and 50 feet in a EAST direction to the EAST end line, along with 50 feet in a NORTH direction to the NORTH side line, and 550 feet in a SOUTH direction to the SOUTH side line. This Notice of Location is posted on the _____ corner of the claim. The general course of the lode deposit and premises is from the EAST erly to the WEST erly.

On the ground, each corner and end-center of the claim is marked with its appropriate number by a metal tag affixed to the post embossed with the name of the claim and its number. The description of each corner is as follows (describe the corner(s), such as 4"x 4" wooden post): Post no. 1, 2, 3, 4, 5, & 6 are all 2"x 2" x 5' wooden posts embedded one foot in the ground. Post #1 is the Northwest Corner, Post #2 is the WEST End-Center, Post #3 is the Southwest Corner, Post #4 is the Southeast Corner, Post #5 is the EAST End-Center and Post #6 is the Northeast Corner.

The Location Notice Monument is situated about 5,705 feet SOUTH and 3,730 feet EAST of the SE corner of Sect. 36 Twp. 19S, Range 20E.

The claim is located in the following section(s), all of part of which are projected in:

- NE 1/4 of Section 7 Township 20S., Range 21E, G. & S.R.B.M.
- NW 1/4 of Section 7 Township 20S., Range 21E, G. & S.R.B.M.
- 1/4 of Section Township , Range , G. & S.R.B.M.
- 1/4 of Section Township , Range , G. & S.R.B.M.

An exact duplicate of this Notice of Location is on file for record (within 90 days of location as dated herein) with the Cochise County Clerk, in whose jurisdiction this claim is located. All appropriate recording fees have been paid and maps submitted as provided in A.R.S. on lode mining filings.

Dated this 9th day of September, 1981.

Thomas E. Waldrip, Jr.
(locator sign here)
Thomas E. Waldrip, Jr.

Recorder's Stamp

RECEIVED
BUREAU OF STATE RECORDS
NOV 2 11 12 AM '81
TOMBSTONE, ARIZONA

NOTICE OF LOCATION - LODE MINING CLAIM

TO ALL WHOM IT MAY CONCERN:

The undersigned having complied with the requirements of Title 30, United States Code, Section 28 and the local laws, customs and regulations of the State of Arizona, hereby gives notice that he (she, they) has (have) located the TS# 8 Lode Mining Claim in the (un) surveyed Sebt. 7 T. 20S., R. 21E in the Tombstone Mining District in Cochise County, in the State of Arizona, on the 9th day of September, 1981.

The name(s) and post office address(es) of the locator(s) is (are) please print:

Locator(s): Thomas E. Waldrip, Jr. 4426 E. Patricia
Tucson, Arizona 85712

Owner(s): Tombstone Development Co. P. O. Box 1445
Grand Island, Nebraska 68802

The claim is 1,500 feet long and 600 feet wide. The claim runs from the Notice of Location Monument on which this notice is posted 50 feet in a WEST direction to the WEST end line, and 1450 feet in a EAST direction to the EAST end line, along with 50 feet in a NORTH direction to the NORTH side line, and 550 feet in a SOUTH direction to the SOUTH side line. This Notice of Location is posted on the _____ corner of the claim. The general course of the lode deposit and premises is from the EAST erly to the WEST erly.

On the ground, each corner and end-center of the claim is marked with its appropriate number by a metal tag affixed to the post embossed with the name of the claim and its number. The description of each corner is as follows (describe the corner(s), such as 4"x 4" wooden post): Post no. 1, 2, 3, 4, 5, & 6 are all 2"x 2" x 5' wooden posts embedded one foot in the ground. Post #1 is the Northwest Corner, Post #2 is the WEST End-Center, Post #3 is the Southwest Corner, Post #4 is the Southeast Corner, Post #5 is the EAST End-Center and Post #6 is the Northeast Corner.

The Location Notice Monument is situated about 5,705 feet SOUTH and 3,830 feet EAST of the SE corner of Sect. 36 Twp. 19S, Range 20E.

The claim is located in the following section(s), all of part of which are projected in:

- NE 1/4 of Section 7 Township 20S., Range 21E, G. & S.R.B.M.
- 1 /4 of Section _____ Township _____, Range _____, G. & S.R.B.M.
- 1 /4 of Section _____ Township _____, Range _____, G. & S.R.B.M.
- 1 /4 of Section _____ Township _____, Range _____, G. & S.R.B.M.

An exact duplicate of this Notice of Location is on file for record (within 90 days of location as dated herein) with the Cochise County Clerk, in whose jurisdiction this claim is located. All appropriate recording fees have been paid and maps submitted as provided in A.R.S. on lode mining filings.

Dated this 9th day of September, 1981.

Thomas E. Waldrip, Jr.
(locator sign here)
Thomas E. Waldrip, Jr.

Recorder's Stamp

RECEIVED
BIAH AZ STATE OFFICE
NOV 2 11 12 AM '81
PHOENIX, ARIZONA

NOTICE OF LOCATION - LODE MINING CLAIM

TO ALL WHOM IT MAY CONCERN:

The undersigned having complied with the requirements of Title 30, United States Code, Section 28 and the local laws, customs and regulations of the State of Arizona, hereby gives notice that he (she, they) has (have) located the TS# 9 Lode Mining Claim in the (un) surveyed SEct. 7 T. 20S., R. 21E in the Tombstone Mining District in Cochise County, in the State of Arizona, on the 9th day of September, 1981.

The name(s) and post office address(es) of the locator(s) is (are) please print:

Locator(s): Thomas E. Waldrip, Jr. 4426 E. Patricia
Tucson, Arizona 85712

Owner(s): Tombstone Development Co. P. O. Box 1445
Grand Island, Nebraska 68802

The claim is 1,500 feet long and 600 feet wide. The claim runs from the Notice of Location Monument on which this notice is posted 1450 feet in a WEST direction to the WEST end line, and 50 feet in a EAST direction to the EAST end line, along with 50 feet in a NORTH direction to the NORTH side line, and 550 feet in a SOUTH direction to the SOUTH side line. This Notice of Location is posted on the _____ corner of the claim. The general course of the lode deposit and premises is from the EAST erly to the WEST erly.

On the ground, each corner and end-center of the claim is marked with its appropriate number by a metal tag affixed to the post embossed with the name of the claim and its number. The description of each corner is as follows (describe the corner(s), such as 4"x 4" wooden post): Post no. 1, 2, 3, 4, 5, & 6 are all 2"x 2" x 5' wooden posts embedded one foot in the ground. Post #1 is the Northwest Corner, Post #2 is the WEST End-Center, Post #3 is the Southwest Corner, Post #4 is the Southeast Corner, Post #5 is the EAST End-Center and Post #6 is the Northeast Corner.

The Location Notice Monument is situated about 5,105 feet SOUTH and 3,730 feet EAST of the SE corner of Sect. 36 Twp. 19S, Range 20E.

The claim is located in the following section(s), all of part of which are projected in:

SE1/4 of Section 6 Township 20S., Range 21E, G. & S.R.B.M.
SW1/4 of Section 6 Township 20S., Range 21E, G. & S.R.B.M.
NE1/4 of Section 17 Township 20S., Range 21E, G. & S.R.B.M.
NW1/4 of Section 7 Township 20S., Range 21E, G. & S.R.B.M.

An exact duplicate of this Notice of Location is on file for record (within 90 days of location as dated herein) with the Cochise County Clerk, in whose jurisdiction this claim is located. All appropriate recording fees have been paid and maps submitted as provided in A.R.S. on lode mining filings.

Dated this 9th day of September, 1981.

Thomas E. Waldrip, Jr.
(locator sign here)
Thomas E. Waldrip, Jr.

Recorder's Stamp

RECEIVED
BLM AT STATE OFFICE
NOV 2 11 12 AM '81
TOMBSTONE, ARIZONA

NOTICE OF LOCATION - LODE MINING CLAIM

TO ALL WHOM IT MAY CONCERN:

The undersigned having complied with the requirements of Title 30, United States Code, Section 28 and the local laws, customs and regulations of the State of Arizona, hereby gives notice that he (she,they) has (have) located the TS# 10 Lode Mining Claim in the (un) surveyed Sett. 7 T. 20S., R. 21E in the Tombstone Mining District in Cochise County, in the State of Arizona, on the 9th day of September, 1981.

The name(s) and post office address(es) of the locator(s) is (are) please print:

Locator(s): Thomas E. Waldrip, Jr. 4426 E. Patricia Tucson, Arizona 85712

Owner(s): Tombstone Development Co. P. O. Box 1445 Grand Island, Nebraska 68802

The claim is 1,500 feet long and 600 feet wide. The claim runs from the Notice of Location Monument on which this notice is posted 50 feet in a WEST direction to the WEST end line, and 1450 feet in a EAST direction to the EAST end line, along with 50 feet in a NORTH direction to the NORTH side line, and 550 feet in a SOUTH direction to the SOUTH side line. This Notice of Location is posted on the _____ corner of the claim. The general course of the lode deposit and premises is from the EAST erly to the WEST erly.

On the ground, each corner and end-center of the claim is marked with its appropriate number by a metal tag affixed to the post embossed with the name of the claim and its number. The description of each corner is as follows (describe the corner(s), such as 4"x 4" wooden post): Post no. 1, 2, 3, 4, 5, & 6 are all 2"x 2" x 5' wooden posts embedded one foot in the ground. Post #1 is the Northwest Corner, Post #2 is the WEST End-Center, Post #3 is the Southwest Corner, Post #4 is the Southeast Corner, Post #5 is the EAST End-Center and Post #6 is the Northeast Corner.

The Location Notice Monument is situated about 5,105 feet SOUTH and 3,830 feet EAST of the SE corner of Sect. 36 Twp. 19S, Range 20E.

The claim is located in the following section(s), all of part of which are projected in:

- SE 1/4 of Section 6 Township 20S., Range 21E, G. & S.R.B.M.
- NE 1/4 of Section 7 Township 20S., Range 21E, G. & S.R.B.M.
- 1/4 of Section Township , Range , G. & S.R.B.M.
- 1/4 of Section Township , Range , G. & S.R.B.M.

An exact duplicate of this Notice of Location is on file for record (within 90 days of location as dated herein) with the Cochise County Clerk, in whose jurisdiction this claim is located. All appropriate recording fees have been paid and maps submitted as provided in A.R.S. on lode mining filings.

Dated this 9th day of September, 1981.

Thomas E. Waldrip, Jr.
(locator sign here)
Thomas E. Waldrip, Jr.

Recorder's Stamp

RECEIVED
BLM AZ STATE OFFICE
NOV 2 11 12 AM '81
PHOENIX, ARIZONA

NOTICE OF LOCATION - LODE MINING CLAIM

TO ALL WHOM IT MAY CONCERN:

The undersigned having complied with the requirements of Title 30, United States Code, Section 28 and the local laws, customs and regulations of the State of Arizona, hereby gives notice that he (she, they) has (have) located the TS# 11 Lode Mining Claim in the (un) surveyed Sect. 6 T. 20S., R. 21E in the Tombstone Mining District in Cochise County, in the State of Arizona, on the 9th day of September, 1981.

The name(s) and post office address(es) of the locator(s) is (are) please print:

Locator(s): Thomas E. Waldrip, Jr. 4426 E. Patricia
Tucson, Arizona 85712

Owner(s): Tombstone Development Co. P. O. Box 1445
Grand Island, Nebraska 68802

The claim is 1,500 feet long and 600 feet wide. The claim runs from the Notice of Location Monument on which this notice is posted 1450 feet in a WEST direction to the WEST end line, and 50 feet in a EAST direction to the EAST end line, along with 50 feet in a NORTH direction to the NORTH side line, and 550 feet in a SOUTH direction to the SOUTH side line. This Notice of Location is posted on the _____ corner of the claim. The general course of the lode deposit and premises is from the EAST erly to the WEST erly.

On the ground, each corner and end-center of the claim is marked with its appropriate number by a metal tag affixed to the post embossed with the name of the claim and its number. The description of each corner is as follows (describe the corner(s), such as 4"x 4" wooden post): Post no. 1, 2, 3, 4, 5, & 6 are all 2"x 2" x 5' wooden posts embedded one foot in the ground. Post #1 is the Northwest Corner, Post #2 is the WEST End-Center, Post #3 is the Southwest Corner, Post #4 is the Southeast Corner, Post #5 is the EAST End-Center and Post #6 is the Northeast Corner.

The Location Notice Monument is situated about 4,505 feet SOUTH and 3,730 feet EAST of the SE corner of Sect. 36 Twp. 19S, Range 20E.

The claim is located in the following section(s), all of part of which are projected in:

SE 1/4 of Section 6 Township 20S., Range 21E. G. & S.R.B.M.
SW 1/4 of Section 6 Township 20S., Range 21E. G. & S.R.B.M.
___ 1/4 of Section ___ Township ___, Range ___. G. & S.R.B.M.
___ 1/4 of Section ___ Township ___, Range ___. G. & S.R.B.M.

An exact duplicate of this Notice of Location is on file for record (within 90 days of location as dated herein) with the Cochise County Clerk, in whose jurisdiction this claim is located. All appropriate recording fees have been paid and maps submitted as provided in A.R.S. on lode mining filings.

Dated this 9th day of September, 1981.

Thomas E. Waldrip, Jr.
(locator sign here)
Thomas E. Waldrip, Jr.

Recorder's Stamp

RECEIVED
BLM AZ STATE OFFICE
NOV 2 11 12 AM '81
PHOENIX, ARIZONA

NOTICE OF LOCATION - LODE MINING CLAIM

TO ALL WHOM IT MAY CONCERN:

The undersigned having complied with the requirements of Title 30, United States Code, Section 28 and the local laws, customs and regulations of the State of Arizona, hereby gives notice that he (she, they) has (have) located the TS# 12 Lode Mining Claim in the (un) surveyed Sett. 6 T. 20S., R. 21E in the Tombstone Mining District in Cochise County, in the State of Arizona, on the 9th day of September, 1981.

The name(s) and post office address(es) of the locator(s) is (are) please print:

Locator(s): Thomas E. Waldrip, Jr. 4426 E. Patricia
Tucson, Arizona 85712

Owner(s): Tombstone Development Co. P. O. Box 1445
Grand Island, Nebraska 68802

The claim is 1,500 feet long and 600 feet wide. The claim runs from the Notice of Location Monument on which this notice is posted 50 feet in a WEST direction to the WEST end line, and 1450 feet in a EAST direction to the EAST end line, along with 50 feet in a NORTH direction to the NORTH side line, and 550 feet in a SOUTH direction to the SOUTH side line. This Notice of Location is posted on the _____ corner of the claim. The general course of the lode deposit and premises is from the EAST erly to the WEST erly.

On the ground, each corner and end-center of the claim is marked with its appropriate number by a metal tag affixed to the post embossed with the name of the claim and its number. The description of each corner is as follows (describe the corner(s), such as 4"x 4" wooden post): Post no. 1, 2, 3, 4, 5, & 6 are all 2"x 2" x 5' wooden posts embedded one foot in the ground. Post #1 is the Northwest Corner, Post #2 is the WEST End-Center, Post #3 is the Southwest Corner, Post #4 is the Southeast Corner, Post #5 is the EAST End-Center and Post #6 is the Northeast Corner.

The Location Notice Monument is situated about 4,505 feet SOUTH and 3,830 feet EAST of the SE corner of Sect. 36 Twp. 19S, Range 20E.

The claim is located in the following section(s), all of part of which are projected in:

- SE 1/4 of Section 6 Township 20S., Range 21E, G. & S.R.B.M.
- 1 /4 of Section _____ Township _____, Range _____, G. & S.R.B.M.
- 1 /4 of Section _____ Township _____, Range _____, G. & S.R.B.M.
- 1 /4 of Section _____ Township _____, Range _____, G. & S.R.B.M.

An exact duplicate of this Notice of Location is on file for record (within 90 days of location as dated herein) with the Cochise County Clerk, in whose jurisdiction this claim is located. All appropriate recording fees have been paid and maps submitted as provided in A.R.S. on lode mining filings.

Dated this 9th day of September, 1981.

Thomas E. Waldrip Jr.
(locator sign here)
Thomas E. Waldrip, Jr.

Recorder's Stamp

RECEIVED
BIRMINGHAM STATE OFFICE
NOV 2 11 12 AM '81
PHOENIX, ARIZONA

NOTICE OF LOCATION - LODE MINING CLAIM

TO ALL WHOM IT MAY CONCERN:

The undersigned having complied with the requirements of Title 30, United States Code, Section 28 and the local laws, customs and regulations of the State of Arizona, hereby gives notice that he (she, they) has (have) located the TS# 13 Lode Mining Claim in the (un) surveyed Sect. 6 T. 20S., R. 21E in the Tombstone Mining District in Cochise County, in the State of Arizona, on the 9th day of September, 1981.

The name(s) and post office address(es) of the locator(s) is (are) please print:

Locator(s): Thomas E. Waldrip, Jr. 4426 E. Patricia Tucson, Arizona 85712

Owner(s): Tombstone Development Co. P. O. Box 1445 Grand Island, Nebraska 68802

The claim is 1,500 feet long and 600 feet wide. The claim runs from the Notice of Location Monument on which this notice is posted 1450 feet in a WEST direction to the WEST end line, and 50 feet in a EAST direction to the EAST end line, along with 50 feet in a NORTH direction to the NORTH side line, and 550 feet in a SOUTH direction to the SOUTH side line. This Notice of Location is posted on the _____ corner of the claim. The general course of the lode deposit and premises is from the EAST erly to the WEST erly.

On the ground, each corner and end-center of the claim is marked with its appropriate number by a metal tag affixed to the post embossed with the name of the claim and its number. The description of each corner is as follows (describe the corner(s), such as 4"x 4" wooden post): Post no. 1, 2, 3, 4, 5, & 6 are all 2"x 2" x 5' wooden posts embedded one foot in the ground. Post #1 is the Northwest Corner, Post #2 is the WEST End-Center, Post #3 is the Southwest Corner, Post #4 is the Southeast Corner, Post #5 is the EAST End-Center and Post #6 is the Northeast Corner.

The Location Notice Monument is situated about 3,905 feet SOUTH and 3,730 feet EAST of the SE corner of Sect. 36 Twp. 19S, Range 20E.

The claim is located in the following section(s), all of part of which are projected in:

- SE 1/4 of Section 6 Township 20S., Range 21E, G. & S.R.B.M.
SW 1/4 of Section 6 Township 20S., Range 21E, G. & S.R.B.M.
___ 1/4 of Section ___ Township ___, Range ___, G. & S.R.B.M.
___ 1/4 of Section ___ Township ___, Range ___, G. & S.R.B.M.

An exact duplicate of this Notice of Location is on file for record (within 90 days of location as dated herein) with the Cochise County Clerk, in whose jurisdiction this claim is located. All appropriate recording fees have been paid and maps submitted as provided in A.R.S. on lode mining filings.

Dated this 9th day of September, 1981.

Thomas E. Waldrip, Jr. (locator sign here) Thomas E. Waldrip, Jr.

Recorder's Stamp

RECEIVED
NOV 2 11 12 AM '81
PHOENIX ARIZONA

NOTICE OF LOCATION - LODE MINING CLAIM

TO ALL WHOM IT MAY CONCERN:

The undersigned having complied with the requirements of Title 30, United States Code, Section 28 and the local laws, customs and regulations of the State of Arizona, hereby gives notice that he (she, they) has (have) located the TS# 14 Lode Mining Claim in the (un) surveyed Sect. 6 T. 20S.; R. 21E in the Tombstone Mining District in Cochise County, in the State of Arizona, on the 9th day of September, 1981.

The name(s) and post office address(es) of the locator(s) is (are) please print:

Locator(s): Thomas E. Waldrip, Jr. 4426 E. Patricia
Tucson, Arizona 85712

Owner(s): Tombstone Development Co. P. O. Box 1445
Grand Island, Nebraska 68802

The claim is 1,500 feet long and 600 feet wide. The claim runs from the Notice of Location Monument on which this notice is posted 50 feet in a WEST direction to the WEST end line, and 1450 feet in a EAST direction to the EAST end line, along with 50 feet in a NORTH direction to the NORTH side line, and 550 feet in a SOUTH direction to the SOUTH side line. This Notice of Location is posted on the _____ corner of the claim. The general course of the lode deposit and premises is from the EAST erly to the WEST erly.

On the ground, each corner and end-center of the claim is marked with its appropriate number by a metal tag affixed to the post embossed with the name of the claim and its number. The description of each corner is as follows (describe the corner(s), such as 4"x 4" wooden post): Post no. 1, 2, 3, 4, 5, & 6 are all 2"x 2" x 5" wooden posts embedded one foot in the ground. Post #1 is the Northwest Corner, Post #2 is the WEST End-Center, Post #3 is the Southwest Corner, Post #4 is the Southeast Corner, Post #5 is the EAST End-Center and Post #6 is the Northeast Corner.

The Location Notice Monument is situated about 3,905 feet SOUTH and 3,830 feet EAST of the SE corner of Sect. 36 Twp. 19S, Range 20E.

The claim is located in the following section(s), all of part of which are projected in:

- SE 1/4 of Section 6 Township 20S., Range 21E, G. & S.R.B.M.
- 1/4 of Section _____ Township _____, Range _____, G. & S.R.B.M.
- 1/4 of Section _____ Township _____, Range _____, G. & S.R.B.M.
- 1/4 of Section _____ Township _____, Range _____, G. & S.R.B.M.

An exact duplicate of this Notice of Location is on file for record (within 90 days of location as dated herein) with the Cochise County Clerk, in whose jurisdiction this claim is located. All appropriate recording fees have been paid and maps submitted as provided in A.R.S. on lode mining filings.

Dated this 9th day of September, 1981.

Thomas E. Waldrip Jr.
(locator sign here)
Thomas E. Waldrip, Jr.

Recorder's Stamp

RECEIVED
BIRMINGHAM STATE OFFICE
NOV 2 11 12 AM '81
PHOENIX, ARIZONA

NOTICE OF LOCATION - LODE MINING CLAIM

TO ALL WHOM IT MAY CONCERN:

The undersigned having complied with the requirements of Title 30, United States Code, Section 28 and the local laws, customs and regulations of the State of Arizona, hereby gives notice that he (she, they) has (have) located the TS# 15 Lode Mining Claim in the (un) surveyed Sect. 6 T. 20S., R. 21E in the Tombstone Mining District in Cochise County, in the State of Arizona, on the 9th day of September, 1981.

The name(s) and post office address(es) of the locator(s) is (are) please print:

Locator(s): Thomas E. Waldrip, Jr. 4426 E. Patricia
Tucson, Arizona 85712

Owner(s): Tombstone Development Co. P. O. Box 1445
Grand Island, Nebraska 68802

The claim is 1,500 feet long and 600 feet wide. The claim runs from the Notice of Location Monument on which this notice is posted 1450 feet in a WEST direction to the WEST end line, and 50 feet in a EAST direction to the EAST end line, along with 50 feet in a NORTH direction to the NORTH side line, and 550 feet in a SOUTH direction to the SOUTH side line. This Notice of Location is posted on the _____ corner of the claim. The general course of the lode deposit and premises is from the EAST erly to the WEST erly.

On the ground, each corner and end-center of the claim is marked with its appropriate number by a metal tag affixed to the post embossed with the name of the claim and its number. The description of each corner is as follows (describe the corner(s), such as 4"x 4" wooden post): Post no. 1, 2, 3, 4, 5, & 6 are all 2"x 2" x 5' wooden posts embedded one foot in the ground. Post #1 is the Northwest Corner, Post #2 is the WEST End-Center, Post #3 is the Southwest Corner, Post #4 is the Southeast Corner, Post #5 is the EAST End-Center and Post #6 is the Northeast Corner.

The Location Notice Monument is situated about 3,305 feet SOUTH and 3,730 feet EAST of the SE corner of Sect. 36 Twp. 19S, Range 20E.

The claim is located in the following section(s), all of part of which are projected in:

SE 1/4 of Section 6 Township 20S., Range 21E. G. & S.R.B.M.
SW 1/4 of Section 6 Township 20S., Range 21E. G. & S.R.B.M.
____ 1/4 of Section _____ Township _____, Range _____ G. & S.R.B.M.
____ 1/4 of Section _____ Township _____, Range _____ G. & S.R.B.M.

An exact duplicate of this Notice of Location is on file for record (within 90 days of location as dated herein) with the Cochise County Clerk, in whose jurisdiction this claim is located. All appropriate recording fees have been paid and maps submitted as provided in A.R.S. on lode mining filings.

Dated this 9th day of September, 1981.

Thomas E. Waldrip, Jr.
(locator sign here)
Thomas E. Waldrip, Jr.

Recorder's Stamp

RECEIVED
BLM AZ STATE OFFICE
NOV 2 11 12 AM '81
PHOENIX, ARIZONA

NOTICE OF LOCATION - LODE MINING CLAIM

TO ALL WHOM IT MAY CONCERN:

The undersigned having complied with the requirements of Title 30, United States Code, Section 28 and the local laws, customs and regulations of the State of Arizona, hereby gives notice that he (she, they) has (have) located the TS# 16 Lode Mining Claim in the (un) surveyed Sect. 6 T. 20S., R. 21E in the Tombstone Mining District in Cochise County, in the State of Arizona, on the 9th day of September, 1981.

The name(s) and post office address(es) of the locator(s) is (are) please print:

Locator(s): Thomas E. Waldrip, Jr. 4426 E. Patricia
Tucson, Arizona 85712

Owner(s): Tombstone Development Co. P. O. Box 1445
Grand Island, Nebraska 68802

The claim is 1,500 feet long and 600 feet wide. The claim runs from the Notice of Location Monument on which this notice is posted 50 feet in a WEST direction to the WEST end line, and 1450 feet in a EAST direction to the EAST end line, along with 50 feet in a NORTH direction to the NORTH side line, and 550 feet in a SOUTH direction to the SOUTH side line. This Notice of Location is posted on the _____ corner of the claim. The general course of the lode deposit and premises is from the EAST erly to the WEST erly.

On the ground, each corner and end-center of the claim is marked with its appropriate number by a metal tag affixed to the post embossed with the name of the claim and its number. The description of each corner is as follows (describe the corner(s), such as 4"x 4" wooden post): Post no. 1, 2, 3, 4, 5, & 6 are all 2"x 2" x 5' wooden posts embedded one foot in the ground. Post #1 is the Northwest Corner; Post #2 is the WEST End-Center, Post #3 is the Southwest Corner, Post #4 is the Southeast Corner, Post #5 is the EAST End-Center and Post #6 is the Northeast Corner.

The Location Notice Monument is situated about 3,305 feet SOUTH and 3,830 feet EAST of the SE corner of Sect. 36 Twp. 19S, Range 20E.

The claim is located in the following section(s), all of part of which are projected in:

- SE 1/4 of Section 6 Township 20S., Range 21E, G. & S.R.B.M.
- 1 1/4 of Section _____ Township _____, Range _____, G. & S.R.B.M.
- 1 1/4 of Section _____ Township _____, Range _____, G. & S.R.B.M.
- 1 1/4 of Section _____ Township _____, Range _____, G. & S.R.B.M.

An exact duplicate of this Notice of Location is on file for record (within 90 days of location as dated herein) with the Cochise County Clerk, in whose jurisdiction this claim is located. All appropriate recording fees have been paid and maps submitted as provided in A.R.S. on lode mining filings.

Dated this 9th day of September, 1981.

Thomas E. Waldrip, Jr.
(locator sign here)
Thomas E. Waldrip, Jr.

Recorder's Stamp

RECEIVED
BLM AZ STATE OFFICE
NOV 2 11 12 AM '81
PHOENIX, ARIZONA

NOTICE OF LOCATION - LODE MINING CLAIM

TO ALL WHOM IT MAY CONCERN:

The undersigned having complied with the requirements of Title 30, United States Code, Section 28 and the local laws, customs and regulations of the State of Arizona, hereby gives notice that he (she, they) has (have) located the TS# 17 Lode Mining Claim in the (un) surveyed Sec. 6 T. 20S., R. 21E in the Tombstone Mining District in Cochise County, in the State of Arizona, on the 9th day of September, 1981.

The name(s) and post office address(es) of the locator(s) is (are) please print:

Locator(s): Thomas E. Waldrip, Jr. 4426 E. Patricia
Tucson, Arizona 85712.

Owner(s): Tombstone Development Co. P. O. Box 1445
Grand Island, Nebraska 68802

The claim is 1,500 feet long and 600 feet wide. The claim runs from the Notice of Location Monument on which this notice is posted 1450 feet in a WEST direction to the WEST end line, and 50 feet in a EAST direction to the EAST end line, along with 50 feet in a NORTH direction to the NORTH side line, and 550 feet in a SOUTH direction to the SOUTH side line. This Notice of Location is posted on the _____ corner of the claim. The general course of the lode deposit and premises is from the EAST erly to the WEST erly.

On the ground, each corner and end-center of the claim is marked with its appropriate number by a metal tag affixed to the post embossed with the name of the claim and its number. The description of each corner is as follows (describe the corner(s), such as 4"x 4" wooden post): Post no. 1, 2, 3, 4, 5, & 6 are all 2"x 2" x 5' wooden posts embedded one foot in the ground. Post #1 is the Northwest Corner, Post #2 is the WEST End-Center, Post #3 is the Southwest Corner, Post #4 is the Southeast Corner, Post #5 is the EAST End-Center and Post #6 is the Northeast Corner.

The Location Notice Monument is situated about 2,705 feet SOUTH and 3,730 feet EAST of the SE corner of Sect. 36 Twp. 19S, Range 20E.

The claim is located in the following section(s), all of part of which are projected in:

SE 1/4 of Section 6 Township 20S, Range 21E, G. & S.R.B.M.
SW 1/4 of Section 6 Township 20S, Range 21E, G. & S.R.B.M.
____ 1/4 of Section _____ Township _____, Range _____, G. & S.R.B.M.
____ 1/4 of Section _____ Township _____, Range _____, G. & S.R.B.M.

An exact duplicate of this Notice of Location is on file for record (within 90 days of location as dated herein) with the Cochise County Clerk, in whose jurisdiction this claim is located. All appropriate recording fees have been paid and maps submitted as provided in A.R.S. on lode mining filings.

Dated this 9th day of September, 1981.

Thomas E. Waldrip, Jr.
(locator sign here)
Thomas E. Waldrip, Jr.

Recorder's Stamp

RECEIVED
BLM AZ STATE OFFICE
NOV 2 11 12 AM '81
PHOENIX, ARIZONA

NOTICE OF LOCATION - LODE MINING CLAIM

TO ALL WHOM IT MAY CONCERN:

The undersigned having complied with the requirements of Title 30, United States Code, Section 28 and the local laws, customs and regulations of the State of Arizona, hereby gives notice that he (she, they) has (have) located the TS# 18 Lode Mining Claim in the (un) surveyed SECT. 6 T. 20S., R. 21E in the Tombstone Mining District in Cochise County, in the State of Arizona, on the 9th day of September, 1981.

The name(s) and post office address(es) of the locator(s) is (are) please print:

Locator(s): Thomas E. Waldrip, Jr. 4426 E. Patricia
Tucson, Arizona 85712

Owner(s): Tombstone Development Co. P. O. Box 1445
Grand Island, Nebraska 68802

The claim is 1,500 feet long and 600 feet wide. The claim runs from the Notice of Location Monument on which this notice is posted 50 feet in a WEST direction to the WEST end line, and 1450 feet in a EAST direction to the EAST end line, along with 50 feet in a NORTH direction to the NORTH side line, and 550 feet in a SOUTH direction to the SOUTH side line. This Notice of Location is posted on the _____ corner of the claim. The general course of the lode deposit and premises is from the EAST erly to the WEST erly.

On the ground, each corner and end-center of the claim is marked with its appropriate number by a metal tag affixed to the post embossed with the name of the claim and its number. The description of each corner is as follows (describe the corner(s), such as 4"x 4" wooden post): Post no. 1, 2, 3, 4, 5, & 6 are all 2"x 2" x 5' wooden posts embedded one foot in the ground. Post #1 is the Northwest Corner, Post #2 is the WEST End-Center, Post #3 is the Southwest Corner, Post #4 is the Southeast Corner, Post #5 is the EAST End-Center and Post #6 is the Northeast Corner.

The Location Notice Monument is situated about 2705 feet SOUTH and 3830 feet EAST of the SE corner of Sect. 36 Twp. 19S, Range 20E.

The claim is located in the following section(s), all of part of which are projected in:

SE 1/4 of Section 6 Township 20S., Range 21E, G. & S.R.B.M.
 ___ 1/4 of Section ___ Township ___, Range ___, G. & S.R.B.M.
 ___ 1/4 of Section ___ Township ___, Range ___, G. & S.R.B.M.
 ___ 1/4 of Section ___ Township ___, Range ___, G. & S.R.B.M.

An exact duplicate of this Notice of Location is on file for record (within 90 days of location as dated herein) with the Cochise County Clerk, in whose jurisdiction this claim is located. All appropriate recording fees have been paid and maps submitted as provided in A.R.S. on lode mining filings.

Dated this 9th day of September, 1981.

Thomas E. Waldrip, Jr.
(locator sign here)
Thomas E. Waldrip, Jr.

Recorder's Stamp

RECEIVED
 BLM STATE OFFICE
 NOV 2 11 12 AM '81
 PHOENIX, ARIZONA

NOTICE OF LOCATION - LODE MINING CLAIM

TO ALL WHOM IT MAY CONCERN:

The undersigned having complied with the requirements of Title 30, United States Code, Section 28 and the local laws, customs and regulations of the State of Arizona, hereby gives notice that he (she, they) has (have) located the TS# 19 Lode Mining Claim in the (un) surveyed Sett. 9 T. 20S., R. 21E in the Tombstone Mining District in Cochise County, in the State of Arizona, on the 11th day of September, 1981.

The name(s) and post office address(es) of the locator(s) is (are) please print:

Locator(s): Thomas E. Waldrip, Jr. 4426 E. Patricia
Tucson, Arizona 85712

Owner(s): Tombstone Development Co. P. O. Box 1445
Grand Island, Nebraska 68802

The claim is 1,500 feet long and 600 feet wide. The claim runs from the Notice of Location Monument on which this notice is posted 50 feet in a NORTH direction to the NORTH end line, and 1450 feet in a SOUTH direction to the SOUTH end line, along with 50 feet in a EAST direction to the EAST side line, and 550 feet in a WEST direction to the WEST side line. This Notice of Location is posted on the NE corner of the claim. The general course of the lode deposit and premises is from the NORTH erly to the SOUTH erly.

On the ground, each corner and end-center of the claim is marked with its appropriate number by a metal tag affixed to the post embossed with the name of the claim and its number. The description of each corner is as follows (describe the corner(s), such as 4"x 4" wooden post): Post no. 1, 2, 3, 4, 5, & 6 are all 2"x 2" x 5' wooden posts embedded one foot in the ground. Post #1 is the Northwest Corner, Post #2 is the NORTH End-Center, Post #3 is the Southwest Corner, Post #4 is the Southeast Corner, Post #5 is the SOUTH End-Center and Post #6 is the Northeast Corner.

The Location Notice Monument is situated about 7550 feet SOUTH and 11230 feet EAST of the SE corner of Sect. 36 Twp. 19S., Range 20E.

The claim is located in the following section(s), all of part of which are projected in:

NW 1/4 of Section 9 Township 20S., Range 21E. G. & S.R.B.M.
SW 1/4 of Section 9 Township 20S., Range 21E. G. & S.R.B.M.
___ 1/4 of Section ___ Township ___, Range ___. G. & S.R.B.M.
___ 1/4 of Section ___ Township ___, Range ___. G. & S.R.B.M.

An exact duplicate of this Notice of Location is on file for record (within 90 days of location as dated herein) with the Cochise County Clerk, in whose jurisdiction this claim is located. All appropriate recording fees have been paid and maps submitted as provided in A.R.S. on lode mining filings.

Dated this 11th day of September, 1981.

Thomas E. Waldrip, Jr.
(locator sign herey)
Thomas E. Waldrip, Jr.

Recorder's Stamp

RECEIVED
BLM AZ STATE OFFICE
NOV 2 11 12 AM '81
PHOENIX, ARIZONA

NOTICE OF LOCATION - LODE MINING CLAIM

TO ALL WHOM IT MAY CONCERN:

The undersigned having complied with the requirements of Title 30, United States Code, Section 28 and the local laws, customs and regulations of the State of Arizona, hereby gives notice that he (she, they) has (have) located the TS# 20 Lode Mining Claim in the (un) surveyed Sect. 9 T. 20S., R. 21E in the Tombstone Mining District in Cochise County, in the State of Arizona, on the 11th day of September, 1981.

The name(s) and post office address(es) of the locator(s) is (are) please print:

Locator(s): Thomas E. Waldrip, Jr. 4426 E. Patricia
Tucson, Arizona 85712

Owner(s): Tombstone Development Co. P. O. Box 1445
Grand Island, Nebraska 68802

The claim is 1,500 feet long and 600 feet wide. The claim runs from the Notice of Location Monument on which this notice is posted 450 feet in a NORTH direction to the NORTH end line, and 50 feet in a SOUTH direction to the SOUTH end line, along with 50 feet in a EAST direction to the EAST side line, and 550 feet in a WEST direction to the WEST side line. This Notice of Location is posted on the SE corner of the claim. The general course of the lode deposit and premises is from the NORTH erly to the SOUTH erly.

On the ground, each corner and end-center of the claim is marked with its appropriate number by a metal tag affixed to the post embossed with the name of the claim and its number. The description of each corner is as follows (describe the corner(s), such as 4" x 4" wooden post): Post no. 1, 2, 3, 4, 5, & 6 are all 2" x 2" x 5' wooden posts embedded one foot in the ground. Post #1 is the Northwest Corner, Post #2 is the NORTH End-Center, Post #3 is the Southwest Corner, Post #4 is the Southeast Corner, Post #5 is the SOUTH End-Center and Post #6 is the Northeast Corner.

The Location Notice Monument is situated about 7450 feet SOUTH and 11,230 feet EAST of the SE corner of Sect. 36 Twp. 19S, Range 20E.

The claim is located in the following section(s), all of part of which are projected in:

NW 1/4 of Section 9 Township 20S, Range 21E, G. & S.R.B.M.
 ___ 1/4 of Section ___ Township ___, Range ___, G. & S.R.B.M.
 ___ 1/4 of Section ___ Township ___, Range ___, G. & S.R.B.M.
 ___ 1/4 of Section ___ Township ___, Range ___, G. & S.R.B.M.

An exact duplicate of this Notice of Location is on file for record (within 90 days of location as dated herein) with the Cochise County Clerk, in whose jurisdiction this claim is located. All appropriate recording fees have been paid and maps submitted as provided in A.R.S. on lode mining filings.

Dated this 11th day of September, 1981.

Thomas E. Waldrip, Jr.
(locator sign here)
Thomas E. Waldrip, Jr.

Recorder's Stamp

RECEIVED
B.L.M. STATE OFFICE
NOV 2 11 13 AM '81
PHOENIX, ARIZONA

NOTICE OF LOCATION - LODE MINING CLAIM

TO ALL WHOM IT MAY CONCERN:

The undersigned having complied with the requirements of Title 30, United States Code, Section 28 and the local laws, customs and regulations of the State of Arizona, hereby gives notice that he (she, they) has (have) located the TS# 21 Lode Mining Claim in the (un) surveyed Sect. 9 T. 20S., R. 21E in the Tombstone Mining District in Cochise County, in the State of Arizona, on the 11th day of September, 1981.

The name(s) and post office address(es) of the locator(s) is (are) please print:

Locator(s): Thomas E. Waldrip, Jr. 4426 E. Patricia
Tucson, Arizona 85712

Owner(s): Tombstone Development Co. P. O. Box 1445
Grand Island, Nebraska 68802

The claim is 1,500 feet long and 600 feet wide. The claim runs from the Notice of Location Monument on which this notice is posted 50 feet in a NORTH direction to the NORTH end line, and 1450 feet in a SOUTH direction to the SOUTH end line, along with 50 feet in a EAST direction to the EAST side line, and 550 feet in a WEST direction to the WEST side line. This Notice of Location is posted on the NE corner of the claim. The general course of the lode deposit and premises is from the NORTHerly to the SOUTHerly.

On the ground, each corner and end-center of the claim is marked with its appropriate number by a metal tag affixed to the post embossed with the name of the claim and its number. The description of each corner is as follows (describe the corner(s), such as 4"x 4" wooden post): Post no. 1, 2, 3, 4, 5, & 6 are all 2"x 2" x 5' wooden posts embedded one foot in the ground. Post #1 is the Northwest Corner, Post #2 is the NORTH End-Center, Post #3 is the Southwest Corner, Post #4 is the Southeast Corner, Post #5 is the SOUTH End-Center and Post #6 is the Northeast Corner.

The Location Notice Monument is situated about 7550 feet SOUTH and 11,830 feet EAST of the SE corner of Sect. 36 Twp. 19S, Range 20E.

The claim is located in the following section(s), all of part of which are projected in:

NW1/4 of Section 9 Township 20S., Range 21E, G. & S.R.B.M.
SW1/4 of Section 9 Township 20S., Range 21E, G. & S.R.B.M.
 1/4 of Section Township , Range , G. & S.R.B.M.
 1/4 of Section Township , Range , G. & S.R.B.M.

An exact duplicate of this Notice of Location is on file for record (within 90 days of location as dated herein) with the Cochise County Clerk, in whose jurisdiction this claim is located. All appropriate recording fees have been paid and maps submitted as provided in A.R.S. on lode mining filings.

Dated this 11th day of September, 1981.

Thomas E. Waldrip, Jr.
locator sign here
Thomas E. Waldrip, Jr.

Recorder's Stamp

RECEIVED
BUREAU OF STATE OFFICE
NOV 2 11 13 AM '81
PHOENIX, ARIZONA

NOTICE OF LOCATION - LODE MINING CLAIM

TO ALL WHOM IT MAY CONCERN:

The undersigned having complied with the requirements of Title 30, United States Code, Section 28 and the local laws, customs and regulations of the State of Arizona, hereby gives notice that he (she, they) has (have) located the TS# 22 Lode Mining Claim in the (un) surveyed SECT. 9 T. 20S., R. 21E in the Tombstone Mining District in Cochise County, in the State of Arizona, on the 11th day of September, 1981.

The name(s) and post office address(es) of the locator(s) is (are) please print:

Locator(s): Thomas E. Waldrip, Jr. 4426 E. Patricia
Tucson, Arizona 85712

Owner(s): Tombstone Development Co. P. O. Box 1445
Grand Island, Nebraska 68802

The claim is 1,500 feet long and 600 feet wide. The claim runs from the Notice of Location Monument on which this notice is posted 1450 feet in a NORTH direction to the NORTH end line, and 50 feet in a SOUTH direction to the SOUTH end line, along with 50 feet in a EAST direction to the EAST side line, and 550 feet in a WEST direction to the WEST side line. This Notice of Location is posted on the SE corner of the claim. The general course of the lode deposit and premises is from the NORTH erly to the SOUTH erly.

On the ground, each corner and end-center of the claim is marked with its appropriate number by a metal tag affixed to the post embossed with the name of the claim and its number. The description of each corner is as follows (describe the corner(s), such as 4"x 4" wooden post): Post no. 1, 2, 3, 4, 5, & 6 are all 2"x 2" x 5' wooden posts embedded one foot in the ground. Post #1 is the Northwest Corner, Post #2 is the NORTH End-Center, Post #3 is the Southwest Corner, Post #4 is the Southeast Corner, Post #5 is the SOUTH End-Center and Post #6 is the Northeast Corner.

The Location Notice Monument is situated about 7450 feet SOUTH and 11,830 feet EAST of the SE corner of Sect. 36 Twp. 19S, Range 20E.

The claim is located in the following section(s), all of part of which are projected in:

- NW1/4 of Section 9 Township 20S., Range 21E, G. & S.R.B.M.
- 1/4 of Section _____ Township _____, Range _____, G. & S.R.B.M.
- 1/4 of Section _____ Township _____, Range _____, G. & S.R.B.M.
- 1/4 of Section _____ Township _____, Range _____, G. & S.R.B.M.

An exact duplicate of this Notice of Location is on file for record (within 90 days of location as dated herein) with the Cochise County Clerk, in whose jurisdiction this claim is located. All appropriate recording fees have been paid and maps submitted as provided in A.R.S. on lode mining filings.

Dated this 11th day of September, 1981.

Thomas E. Waldrip, Jr.
(locator sign herey)
Thomas E. Waldrip, Jr.

Recorder's Stamp

RECEIVED
 BILLIE AY STATE OFFICE
 NOV 2 11 13 AM '81
 PHOENIX, ARIZONA

NOTICE OF LOCATION - LODE MINING CLAIM

TO ALL WHOM IT MAY CONCERN:

The undersigned having complied with the requirements of Title 30, United States Code, Section 28 and the local laws, customs and regulations of the State of Arizona, hereby gives notice that he (she, they) has (have) located the TS# 23 Lode Mining Claim in the (un) surveyed Sect. 9 T. 20S., R. 21E in the Tombstone Mining District in Cochise County, in the State of Arizona, on the 11th day of September, 1981.

The name(s) and post office address(es) of the locator(s) is (are) please print:

Locator(s): Thomas E. Waldrip, Jr. 4426 E. Patricia
Tucson, Arizona 85712

Owner(s): Tombstone Development Co. P. O. Box 1445
Grand Island, Nebraska 68802

The claim is 1,500 feet long and 600 feet wide. The claim runs from the Notice of Location Monument on which this notice is posted 50 feet in a NORTH direction to the NORTH end line, and 1450 feet in a SOUTH direction to the SOUTH end line, along with 30 feet in a EAST direction to the EAST side line, and 550 feet in a WEST direction to the WEST side line. This Notice of Location is posted on the NE corner of the claim. The general course of the lode deposit and premises is from the NORTH erly to the SOUTH erly.

On the ground, each corner and end-center of the claim is marked with its appropriate number by a metal tag affixed to the post embossed with the name of the claim and its number. The description of each corner is as follows (describe the corner(s), such as 4"x 4" wooden post): Post no. 1, 2, 3, 4, 5, & 6 are all 2"x 2" x 5' wooden posts embedded one foot in the ground. Post #1 is the Northwest Corner, Post #2 is the NORTH End-Center, Post #3 is the Southwest Corner, Post #4 is the Southeast Corner, Post #5 is the SOUTH End-Center and Post #6 is the Northeast Corner.

The Location Notice Monument is situated about 7,550 feet SOUTH and 12,430 feet EAST of the SE corner of Sect. 36 Twp. 19S, Range 20E.

The claim is located in the following section(s), all of part of which are projected in:

NW 1/4 of Section 9 Township 20S., Range 21E, G. & S.R.B.M.
SW 1/4 of Section 9 Township 20S., Range 21E, G. & S.R.B.M.
___ 1/4 of Section ___ Township ___, Range ___, G. & S.R.B.M.
___ 1/4 of Section ___ Township ___, Range ___, G. & S.R.B.M.

An exact duplicate of this Notice of Location is on file for record (within 90 days of location as dated herein) with the Cochise County Clerk, in whose jurisdiction this claim is located. All appropriate recording fees have been paid and maps submitted as provided in A.R.S. on lode mining filings.

Dated this 11th day of September, 1981.

Thomas E. Waldrip, Jr.
(locator sign here)
Thomas E. Waldrip, Jr.

Recorder's Stamp

RECEIVED
B.L.M. STATE OFFICE
NOV 2 11 13 AM '81
PHOENIX, ARIZONA

NOTICE OF LOCATION - LODE MINING CLAIM

TO ALL WHOM IT MAY CONCERN:

The undersigned having complied with the requirements of Title 30, United States Code, Section 28 and the local laws, customs and regulations of the State of Arizona, hereby gives notice that he (she, they) has (have) located the TS# 24 Lode Mining Claim in the (un) surveyed Sect. 9 T. 20S., R. 21E in the Tombstone Mining District in Cochise County, in the State of Arizona, on the 11th day of September, 1981.

The name(s) and post office address(es) of the locator(s) is (are) please print:

Locator(s): Thomas E. Waldrip, Jr. 4426 E. Patricia
Tucson, Arizona 85712

Owner(s): Tombstone Development Co. P. O. Box 1445
Grand Island, Nebraska 68802

The claim is 1,500 feet long and 600 feet wide. The claim runs from the Notice of Location Monument on which this notice is posted 1450 feet in a NORTH direction to the NORTH end line, and 50 feet in a SOUTH direction to the SOUTH end line, along with 50 feet in a EAST direction to the EAST side line, and 550 feet in a WEST direction to the WEST side line. This Notice of Location is posted on the SE corner of the claim. The general course of the lode deposit and premises is from the NORTH erly to the SOUTH erly.

On the ground, each corner and end-center of the claim is marked with its appropriate number by a metal tag affixed to the post embossed with the name of the claim and its number. The description of each corner is as follows (describe the corner(s), such as 4"x 4" wooden post): Post no. 1, 2, 3, 4, 5, & 6 are all 2"x 2" x 5' wooden posts embedded one foot in the ground. Post #1 is the Northwest Corner, Post #2 is the NORTH End-Center, Post #3 is the Southwest Corner, Post #4 is the Southeast Corner, Post #5 is the SOUTH End-Center and Post #6 is the Northeast Corner.

The Location Notice Monument is situated about 7,450 feet SOUTH and 2,430 feet EAST of the SE corner of Sect. 36 Twp. 19S, Range 20E.

The claim is located in the following section(s), all of part of which are projected in:

NW 1/4 of Section 9 Township 20S., Range 21E, G. & S.R.B.M.
 ___ 1/4 of Section ___ Township ___, Range ___, G. & S.R.B.M.
 ___ 1/4 of Section ___ Township ___, Range ___, G. & S.R.B.M.
 ___ 1/4 of Section ___ Township ___, Range ___, G. & S.R.B.M.

An exact duplicate of this Notice of Location is on file for record (within 90 days of location as dated herein) with the Cochise County Clerk, in whose jurisdiction this claim is located. All appropriate recording fees have been paid and maps submitted as provided in A.R.S. on lode mining filings.

Dated this 11th day of September, 1981.

Thomas E. Waldrip, Jr.
(locator sign here)
Thomas E. Waldrip, Jr.

Recorder's Stamp

RECEIVED
 COUNTY CLERK'S OFFICE
 COCHISE COUNTY, ARIZONA
 Nov 2 11:13 AM '81

NOTICE OF LOCATION - LODE MINING CLAIM

TO ALL WHOM IT MAY CONCERN:

The undersigned having complied with the requirements of Title 30, United States Code, Section 28 and the local laws, customs and regulations of the State of Arizona, hereby gives notice that he (she,they) has (have) located the TS# 25 Lode Mining Claim in the (un) surveyed Sect. 9 T. 20S., R. 21E in the Tombstone Mining District in Cochise County, in the State of Arizona, on the 11th day of September, 1981.

The name(s) and post office address(es) of the locator(s) is (are) please print:

Locator(s): Thomas E. Waldrip, Jr. 4426 E. Patricia
Tucson, Arizona 85712

Owner(s): Tombstone Development Co. P. O. Box 1445
Grand Island, Nebraska 68802

The claim is 1,500 feet long and 600 feet wide. The claim runs from the Notice of Location Monument on which this notice is posted 50 feet in a NORTH direction to the NORTH end line, and 1450 feet in a SOUTH direction to the SOUTH end line, along with 550 feet in a EAST direction to the EAST side line, and 50 feet in a WEST direction to the WEST side line. This Notice of Location is posted on the NW corner of the claim. The general course of the lode deposit and premises is from the NORTHERLY to the SOUTHERLY.

On the ground, each corner and end-center of the claim is marked with its appropriate number by a metal tag affixed to the post embossed with the name of the claim and its number. The description of each corner is as follows (describe the corner(s), such as 4"x 4" wooden post): Post no. 1, 2, 3, 4, 5, & 6 are all 2"x 2" x 5' wooden posts embedded one foot in the ground. Post #1 is the Northwest Corner, Post #2 is the NORTH End-Center, Post #3 is the Southwest Corner, Post #4 is the Southeast Corner, Post #5 is the SOUTH End-Center and Post #6 is the Northeast Corner.

The Location Notice Monument is situated about 7550 feet SOUTH and 12,530 feet EAST of the SE corner of Sect. 36 Twp. 19S, Range 20E.

The claim is located in the following section(s), all of part of which are projected in:

- NW 1/4 of Section 9 Township 20S, Range 21E G. & S.R.B.M.
- SW 1/4 of Section 9 Township 20S, Range 21E G. & S.R.B.M.
- 1/4 of Section Township , Range G. & S.R.B.M.
- 1/4 of Section Township , Range G. & S.R.B.M.

An exact duplicate of this Notice of Location is on file for record (within 90 days of location as dated herein) with the Cochise County Clerk, in whose jurisdiction this claim is located. All appropriate recording fees have been paid and maps submitted as provided in A.R.S. on lode mining filings.

Dated this 11th day of September, 1981.

Thomas E. Waldrip, Jr.
(locator sign here)
Thomas E. Waldrip, Jr.

Recorder's Stamp

RECEIVED
 DEPT. OF STATE OFFICE
 PHOENIX, ARIZONA
 NOV 2 11 13 AM '81

NOTICE OF LOCATION - LODE MINING CLAIM

TO ALL WHOM IT MAY CONCERN:

The undersigned having complied with the requirements of Title 30, United States Code, Section 28 and the local laws, customs and regulations of the State of Arizona, hereby gives notice that he (she, they) has (have) located the TS# 26 Lode Mining Claim in the (un) surveyed Seet. 9 T. 20S., R. 21E in the Tombstone Mining District in Cochise County, in the State of Arizona, on the 14 day of September, 1981.

The name(s) and post office address(es) of the locator(s) is (are) please print:

Locator(s): Thomas E. Waldrip, Jr. 4426 E. Patricia
Tucson, Arizona 85712

Owner(s): Tombstone Development Co. P. O. Box 1445
Grand Island, Nebraska 68802

The claim is 1,500 feet long and 600 feet wide. The claim runs from the Notice of Location Monument on which this notice is posted 1450 feet in a NORTH direction to the NORTH end line, and 50 feet in a SOUTH direction to the SOUTH end line, along with 550 feet in a EAST direction to the EAST side line, and 50 feet in a WEST direction to the WEST side line. This Notice of Location is posted on the SW corner of the claim. The general course of the lode deposit and premises is from the NORTH erly to the SOUTH erly.

On the ground, each corner and end-center of the claim is marked with its appropriate number by a metal tag affixed to the post embossed with the name of the claim and its number. The description of each corner is as follows (describe the corner(s), such as "4" x 4" wooden post): Post no. 1, 2, 3, 4, 5, & 6 are all 2" x 2" x 5' wooden posts embedded one foot in the ground. Post #1 is the Northwest Corner, Post #2 is the NORTH End-Center, Post #3 is the Southwest Corner, Post #4 is the Southeast Corner, Post #5 is the SOUTH End-Center and Post #6 is the Northeast Corner.

The Location Notice Monument is situated about 7,450 feet SOUTH and 12,530 feet EAST of the SE corner of Sect. 36 Twp. 19S, Range 20E.

The claim is located in the following section(s), all of part of which are projected in:

NW 1/4 of Section 9 Township 20S, Range 21E, G. & S.R.B.M.
 ___ 1/4 of Section ___ Township ___, Range ___, G. & S.R.B.M.
 ___ 1/4 of Section ___ Township ___, Range ___, G. & S.R.B.M.
 ___ 1/4 of Section ___ Township ___, Range ___, G. & S.R.B.M.

An exact duplicate of this Notice of Location is on file for record (within 90 days of location as dated herein) with the Cochise County Clerk, in whose jurisdiction this claim is located. All appropriate recording fees have been paid and maps submitted as provided in A.R.S. on lode mining filings.

Dated this 14 day of September, 1981.

Thomas E. Waldrip, Jr.
(locator sign here)
Thomas E. Waldrip, Jr.

Recorder's Stamp

RECEIVED
 BUREAU OF STATE OFFICE
 NOV 2 11 13 AM '81
 PHOENIX, ARIZONA

NOTICE OF LOCATION - LODE MINING CLAIM

TO ALL WHOM IT MAY CONCERN:

The undersigned having complied with the requirements of Title 30, United States Code, Section 28 and the local laws, customs and regulations of the State of Arizona, hereby gives notice that he (she, they) has (have) located the TS# 27 Lode Mining Claim in the (un) surveyed SECT. 5 T. 20S., R. 21E in the Tombstone Mining District in Cochise County, in the State of Arizona, on the 11th day of September, 1981.

The name(s) and post office address(es) of the locator(s) is (are) please print:

Locator(s): Thomas E. Waldrip, Jr. 4426 E. Patricia
Tucson, Arizona 85712

Owner(s): Tombstone Development Co. P. O. Box 1445
Grand Island, Nebraska 68802

The claim is 1,500 feet long and 600 feet wide. The claim runs from the Notice of Location Monument on which this notice is posted 50 feet in a NORTH direction to the NORTH end line, and 1450 feet in a SOUTH direction to the SOUTH end line, along with 50 feet in a EAST direction to the EAST side line, and 550 feet in a WEST direction to the WEST side line. This Notice of Location is posted on the NE corner of the claim. The general course of the lode deposit and premises is from the NORTH erly to the SOUTH erly.

On the ground, each corner and end-center of the claim is marked with its appropriate number by a metal tag affixed to the post embossed with the name of the claim and its number. The description of each corner is as follows (describe the corner(s), such as 4"x 4" wooden post): Post no. 1, 2, 3, 4, 5, & 6 are all 2"x 2" x 5' wooden posts embedded one foot in the ground. Post #1 is the Northwest Corner, Post #2 is the NORTH End-Center, Post #3 is the Southwest Corner, Post #4 is the Southeast Corner, Post #5 is the SOUTH End-Center and Post #6 is the Northeast Corner.

The Location Notice Monument is situated about 4550 feet SOUTH and 8230 feet EAST of the SE corner of Sect. 36 Twp. 19S, Range 20E.

The claim is located in the following section(s), all of part of which are projected in:

SW 1/4 of Section 5 Township 20S., Range 21E. G. & S.R.B.M.
SE 1/4 of Section 5 Township 20S., Range 21E. G. & S.R.B.M.
NW 1/4 of Section 8 Township 20S., Range 21E. G. & S.R.B.M.
NE 1/4 of Section 8 Township 20S., Range 21E. G. & S.R.B.M.

An exact duplicate of this Notice of Location is on file for record (within 90 days of location as dated herein) with the Cochise County Clerk, in whose jurisdiction this claim is located. All appropriate recording fees have been paid and maps submitted as provided in A.R.S. on lode mining filings.

Dated this 11th day of September, 1981.

Thomas E. Waldrip, Jr.
(locator sign here)
Thomas E. Waldrip, Jr.

Recorder's Stamp

RECEIVED
BIRMINGHAM STATE OFFICE
NOV 2 11 13 AM '81
PHOENIX, ARIZONA

NOTICE OF LOCATION - LODE MINING CLAIM

TO ALL WHOM IT MAY CONCERN:

The undersigned having complied with the requirements of Title 30, United States Code, Section 28 and the local laws, customs and regulations of the State of Arizona, hereby gives notice that he (she, they) has (have) located the TS# 28 Lode Mining Claim in the (un) surveyed SECT. 5 T. 20S., R. 21E in the Tombstone Mining District in Cochise County, in the State of Arizona, on the 11th day of September, 1981.

The name(s) and post office address(es) of the locator(s) is (are) please print:

Locator(s): Thomas E. Waldrip, Jr. 4426 E. Patricia
Tucson, Arizona 85712

Owner(s): Tombstone Development Co. P. O. Box 1445
Grand Island, Nebraska 68802

The claim is 1,500 feet long and 600 feet wide. The claim runs from the Notice of Location Monument on which this notice is posted 1450 feet in a NORTH direction to the NORTH end line, and 50 feet in a SOUTH direction to the SOUTH end line, along with 50 feet in a EAST direction to the EAST side line, and 550 feet in a WEST direction to the WEST side line. This Notice of Location is posted on the SE corner of the claim. The general course of the lode deposit and premises is from the NORTH erly to the SOUTH erly.

On the ground, each corner and end-center of the claim is marked with its appropriate number by a metal tag affixed to the post embossed with the name of the claim and its number. The description of each corner is as follows (describe the corner(s), such as 4"x 4" wooden post): Post no. 1, 2, 3, 4, 5, & 6 are all 2"x 2" x 5' wooden posts embedded one foot in the ground. Post #1 is the Northwest Corner, Post #2 is the NORTH End-Center, Post #3 is the Southwest Corner, Post #4 is the Southeast Corner, Post #5 is the SOUTH End-Center and Post #6 is the Northeast Corner.

The Location Notice Monument is situated about 4450 feet SOUTH and 8230 feet EAST of the SE corner of Sect. 36 Twp. 19S, Range 20E.

The claim is located in the following section(s), all of part of which are projected in:

SE 1/4 of Section 5 Township 20S., Range 21E, G. & S.R.B.M.
SW 1/4 of Section 5 Township 20S., Range 21E, G. & S.R.B.M.
___ 1/4 of Section ___ Township ___, Range ___, G. & S.R.B.M.
___ 1/4 of Section ___ Township ___, Range ___, G. & S.R.B.M.

An exact duplicate of this Notice of Location is on file for record (within 90 days of location as dated herein) with the Cochise County Clerk, in whose jurisdiction this claim is located. All appropriate recording fees have been paid and maps submitted as provided in A.R.S. on lode mining filings.

Dated this 11th day of September, 1981.

Thomas E. Waldrip, Jr.
(locator sign here)
Thomas E. Waldrip, Jr.

Recorder's Stamp

RECEIVED
STATE OFFICE
NOV 2 11 13 AM '81
PHOENIX, ARIZONA

A MC 141737

NOTICE OF LOCATION - LODE MINING CLAIM

TO ALL WHOM IT MAY CONCERN:

The undersigned having complied with the requirements of Title 30, United States Code, Section 28 and the local laws, customs and regulations of the State of Arizona, hereby gives notice that he (she, they) has (have) located the TS# 29 Lode Mining Claim in the (un) surveyed Sect. 5 T. 20S., R. 21E in the Tombstone Mining District in Cochise County, in the State of Arizona, on the 11th day of September, 1981.

The name(s) and post office address(es) of the locator(s) is (are) please print:

Locator(s): Thomas E. Waldrip, Jr. 4426 E. Patricia Tucson, Arizona 85712
Owner(s): Tombstone Development Co. P. O. Box 1445 Grand Island, Nebraska 68802

The claim is 1,500 feet long and 600 feet wide. The claim runs from the Notice of Location Monument on which this notice is posted 50 feet in a NORTH direction to the NORTH end line, and 1450 feet in a SOUTH direction to the SOUTH end line, along with 50 feet in a EAST direction to the EAST side line, and 550 feet in a WEST direction to the WEST side line. This Notice of Location is posted on the NE corner of the claim. The general course of the lode deposit and premises is from the NORTH erly to the SOUTH erly.

On the ground, each corner and end-center of the claim is marked with its appropriate number by a metal tag affixed to the post embossed with the name of the claim and its number. The description of each corner is as follows (describe the corner(s), such as 4"x 4" wooden post): Post no. 1, 2, 3, 4, 5, & 6 are all 2"x 2" x 5' wooden posts embedded one foot in the ground. Post #1 is the Northwest Corner, Post #2 is the NORTH End-Center, Post #3 is the Southwest Corner, Post #4 is the Southeast Corner, Post #5 is the SOUTH End-Center and Post #6 is the Northeast Corner.

The Location Notice Monument is situated about 4550 feet SOUTH and 8830 feet EAST of the SE corner of Sect. 36 Twp. 19S, Range 20E.

The claim is located in the following section(s), all of part of which are projected in:

- SE 1/4 of Section 5 Township 20S., Range 21E, G. & S.R.B.M.
- NE 1/4 of Section 8 Township 20S., Range 21E, G. & S.R.B.M.
- 1/4 of Section Township , Range , G. & S.R.B.M.
- 1/4 of Section Township , Range , G. & S.R.B.M.

An exact duplicate of this Notice of Location is on file for record (within 90 days of location as dated herein) with the Cochise County Clerk, in whose jurisdiction this claim is located. All appropriate recording fees have been paid and maps submitted as provided in A.R.S. on lode mining filings.

Dated this 11th day of September, 1981.

Thomas E. Waldrip Jr.
(locator sign here)
Thomas E. Waldrip, Jr.

Recorder's Stamp

RECEIVED
BUREAU OF STATE OFFICE
PHOENIX, ARIZONA
NOV 2 11 13 AM '81

NOTICE OF LOCATION - LODE MINING CLAIM.

TO ALL WHOM IT MAY CONCERN:

The undersigned having complied with the requirements of Title 30, United States Code, Section 28 and the local laws, customs and regulations of the State of Arizona, hereby gives notice that he (she, they) has (have) located the TS# 30 Lode Mining Claim in the (un) surveyed SECT. 5 T. 20S., R. 21E in the Tombstone Mining District in Cochise County, in the State of Arizona, on the 11th day of September, 1981.

The name(s) and post office address(es) of the locator(s) is (are) please print:

Locator(s): Thomas E. Waldrip, Jr. 4426 E. Patricia
Tucson, Arizona 85712

Owner(s): Tombstone Development Co. P. O. Box 1445
Grand Island, Nebraska 68802

The claim is 1,500 feet long and 600 feet wide. The claim runs from the Notice of Location Monument on which this notice is posted 1450 feet in a NORTH direction to the NORTH end line, and 50 feet in a SOUTH direction to the SOUTH end line, along with 50 feet in a EAST direction to the EAST side line, and 550 feet in a WEST direction to the WEST side line. This Notice of Location is posted on the SE corner of the claim. The general course of the lode deposit and premises is from the NORTH erly to the SOUTH erly.

On the ground, each corner and end-center of the claim is marked with its appropriate number by a metal tag affixed to the post embossed with the name of the claim and its number. The description of each corner is as follows (describe the corner(s), such as 4"x 4" wooden post): Post no. 1, 2, 3, 4, 5, & 6 are all 2"x 2" x 5' wooden posts embedded one foot in the ground. Post #1 is the Northwest Corner, Post #2 is the NORTH End-Center, Post #3 is the Southwest Corner, Post #4 is the Southeast Corner, Post #5 is the SOUTH End-Center and Post #6 is the Northeast Corner.

The Location Notice Monument is situated about 4,450 feet SOUTH and 8830 feet EAST of the SE corner of Sect. 36 Twp. 19S, Range 20E.

The claim is located in the following section(s), all of part of which are projected in:

- SE 1/4 of Section 5 Township 20S., Range 21E, G. & S.R.B.M.
- 1 /4 of Section Township , Range , G. & S.R.B.M.
- 1 /4 of Section Township , Range , G. & S.R.B.M.
- 1 /4 of Section Township , Range , G. & S.R.B.M.

An exact duplicate of this Notice of Location is on file for record (within 90 days of location as dated herein) with the Cochise County Clerk, in whose jurisdiction this claim is located. All appropriate recording fees have been paid and maps submitted as provided in A.R.S. on lode mining filings.

Dated this 11th day of September, 1981.

Thomas E. Waldrip, Jr.
(Locator sign here)
Thomas E. Waldrip, Jr.

Recorder's Stamp

RECEIVED
BUREAU OF STATE OFFICE
NOV 2 11 13 AM '81
PHOENIX, ARIZONA

A MC 141739

NOTICE OF LOCATION - LODE MINING CLAIM

TO ALL WHOM IT MAY CONCERN:

The undersigned having complied with the requirements of Title 30, United States Code, Section 28 and the local laws, customs and regulations of the State of Arizona, hereby gives notice that he (she, they) has (have) located the TS# 31 Lode Mining Claim in the (un) surveyed Sebt. 5 T. 20S., R. 21E in the Tombstone Mining District in Cochise County, in the State of Arizona, on the 11th day of September, 1981.

The name(s) and post office address(es) of the locator(s) is (are) please print:

Locator(s): Thomas E. Waldrip, Jr. 4426 E. Patricia Tucson, Arizona 85712

Owner(s): Tombstone Development Co. P. O. Box 1445 Grand Island, Nebraska 68802

The claim is 1,500 feet long and 600 feet wide. The claim runs from the Notice of Location Monument on which this notice is posted 50 feet in a NORTH direction to the NORTH end line, and 1450 feet in a SOUTH direction to the SOUTH end line, along with 50 feet in a EAST direction to the EAST side line, and 550 feet in a WEST direction to the WEST side line. This Notice of Location is posted on the NE corner of the claim. The general course of the lode deposit and premises is from the NORTH erly to the SOUTH erly.

On the ground, each corner and end-center of the claim is marked with its appropriate number by a metal tag affixed to the post embossed with the name of the claim and its number. The description of each corner is as follows (describe the corner(s), such as 4"x 4" wooden post): Post no. 1, 2, 3, 4, 5, & 6 are all 2"x 2" x 5' wooden posts embedded one foot in the ground. Post #1 is the Northwest Corner, Post #2 is the NORTH End-Center, Post #3 is the Southwest Corner, Post #4 is the Southeast Corner, Post #5 is the SOUTH End-Center and Post #6 is the Northeast Corner.

The Location Notice Monument is situated about 4550 feet SOUTH and 9430 feet EAST of the SE corner of Sect. 36 Twp. 19S, Range 20E.

The claim is located in the following section(s), all of part of which are projected in:

- SE1/4 of Section 5 Township 20S., Range 21E, G. & S.R.B.M.
- NE1/4 of Section 8 Township 20S., Range 21E, G. & S.R.B.M.
- 1/4 of Section Township , Range , G. & S.R.B.M.
- 1/4 of Section Township , Range , G. & S.R.B.M.

An exact duplicate of this Notice of Location is on file for record (within 90 days of location as dated herein) with the Cochise County Clerk, in whose jurisdiction this claim is located. All appropriate recording fees have been paid and maps submitted as provided in A.R.S. on lode mining filings.

Dated this 11th day of September, 1981.

Thomas E. Waldrip, Jr.
(locator sign here)
Thomas E. Waldrip, Jr.

Recorder's Stamp

RECEIVED
B.L.P. STATE OFFICE
NOV 2 11 13 AM '81
PHOENIX, ARIZONA

NOTICE OF LOCATION - LODE MINING CLAIM

TO ALL WHOM IT MAY CONCERN:

The undersigned having complied with the requirements of Title 30, United States Code, Section 28 and the local laws, customs and regulations of the State of Arizona, hereby gives notice that he (she, they) has (have) located the TS# 32 Lode Mining Claim in the (un) surveyed Sect. 5 T. 20S., R. 21E in the Tombstone Mining District in Cochise County, in the State of Arizona, on the 11th day of September, 1981.

The name(s) and post office address(es) of the locator(s) is (are) please print:

Locator(s): Thomas E. Waldrip, Jr. 4426 E. Patricia
Tucson, Arizona 85712

Owner(s): Tombstone Development Co. P. O. Box 1445
Grand Island, Nebraska 68802

The claim is 1,500 feet long and 600 feet wide. The claim runs from the Notice of Location Monument on which this notice is posted 1450 feet in a NORTH direction to the NORTH end line, and 50 feet in a SOUTH direction to the SOUTH end line, along with 50 feet in a EAST direction to the EAST side line, and 550 feet in a WEST direction to the WEST side line. This Notice of Location is posted on the SE corner of the claim. The general course of the lode deposit and premises is from the NORTH erly to the SOUTH erly.

On the ground, each corner and end-center of the claim is marked with its appropriate number by a metal tag affixed to the post embossed with the name of the claim and its number. The description of each corner is as follows (describe the corner(s), such as 4"x 4" wooden post): Post no. 1, 2, 3, 4, 5, & 6 are all 2"x 2" x 5' wooden posts embedded one foot in the ground. Post #1 is the Northwest Corner, Post #2 is the NORTH End-Center, Post #3 is the Southwest Corner, Post #4 is the Southeast Corner, Post #5 is the SOUTH End-Center and Post #6 is the Northeast Corner.

The Location Notice Monument is situated about 4450 feet SOUTH and 9430 feet EAST of the SE corner of Sect. 36 Twp. 19S, Range 20E.

The claim is located in the following section(s), all of part of which are projected in:

SE 1/4 of Section 5 Township 20S., Range 21E, G. & S.R.B.M.
 ___ 1/4 of Section ___ Township ___, Range ___, G. & S.R.B.M.
 ___ 1/4 of Section ___ Township ___, Range ___, G. & S.R.B.M.
 ___ 1/4 of Section ___ Township ___, Range ___, G. & S.R.B.M.

An exact duplicate of this Notice of Location is on file for record (within 90 days of location as dated herein) with the Cochise County Clerk, in whose jurisdiction this claim is located. All appropriate recording fees have been paid and maps submitted as provided in A.R.S. on lode mining filings.

Dated this 11th day of September, 1981.

Thomas E. Waldrip, Jr.
(locator sign here)
Thomas E. Waldrip, Jr.

Recorder's Stamp

RECEIVED
B.L.M. AZ STATE OFFICE
NOV 2 11 13 AM '81
PHOENIX, ARIZONA

NOTICE OF LOCATION - LODE MINING CLAIM

TO ALL WHOM IT MAY CONCERN:

The undersigned having complied with the requirements of Title 30, United States Code, Section 28 and the local laws, customs and regulations of the State of Arizona, hereby gives notice that he (she, they) has (have) located the TS# 33 Lode Mining Claim in the (un) surveyed SE 1/4 T. 20S., R. 21E in the Tombstone Mining District in Cochise County, in the State of Arizona, on the 11th day of September, 1981.

The name(s) and post office address(es) of the locator(s) is (are) please print:

Locator(s): Thomas E. Waldrip, Jr. 4426 E. Patricia
Tucson, Arizona 85712

Owner(s): Tombstone Development Co. P. O. Box 1445
Grand Island, Nebraska 68802

The claim is 1,500 feet long and 600 feet wide. The claim runs from the Notice of Location Monument on which this notice is posted 50 feet in a NORTH direction to the NORTH end line, and 1450 feet in a SOUTH direction to the SOUTH end line, along with 50 feet in a EAST direction to the EAST side line, and 550 feet in a WEST direction to the WEST side line. This Notice of Location is posted on the NE corner of the claim. The general course of the lode deposit and premises is from the NORTH erly to the SOUTH erly.

On the ground, each corner and end-center of the claim is marked with its appropriate number by a metal tag affixed to the post embossed with the name of the claim and its number. The description of each corner is as follows (describe the corner(s), such as 4"x 4" wooden post): Post no. 1, 2, 3, 4, 5, & 6 are all 2"x 2" x 5' wooden posts embedded one foot in the ground. Post #1 is the Northwest Corner, Post #2 is the NORTH End-Center, Post #3 is the Southwest Corner, Post #4 is the Southeast Corner, Post #5 is the SOUTH End-Center and Post #6 is the Northeast Corner.

The Location Notice Monument is situated about 4550 feet SOUTH and 10,030 feet EAST of the SE corner of Sect. 36 Twp. 19S, Range 20E.

The claim is located in the following section(s), all of part of which are projected in:

SE 1/4 of Section 5 Township 20S, Range 21E, G. & S.R.B.M.
NE 1/4 of Section 8 Township 20S, Range 21E, G. & S.R.B.M.
 1/4 of Section Township , Range , G. & S.R.B.M.
 1/4 of Section Township , Range , G. & S.R.B.M.

An exact duplicate of this Notice of Location is on file for record (within 90 days of location as dated herein) with the Cochise County Clerk, in whose jurisdiction this claim is located. All appropriate recording fees have been paid and maps submitted as provided in A.R.S. on lode mining filings.

Dated this 11th day of September, 1981.

Thomas E. Waldrip Jr.
(locator sign here)
Thomas E. Waldrip, Jr.

Recorder's Stamp

RECEIVED
BIRMINGHAM STATE OFFICE
NOV 2 11 13 AM '81
PHOENIX, ARIZONA

NOTICE OF LOCATION - LODE MINING CLAIM

TO ALL WHOM IT MAY CONCERN:

The undersigned having complied with the requirements of Title 30, United States Code, Section 28 and the local laws, customs and regulations of the State of Arizona, hereby gives notice that he (she, they) has (have) located the TS# 34 Lode Mining Claim in the (un) surveyed Sect. 5 T. 20S., R. 21E in the Tombstone Mining District in Cochise County, in the State of Arizona, on the 11th day of September, 1981.

The name(s) and post office address(es) of the locator(s) is (are) please print:

Locator(s): Thomas E. Waldrip, Jr. 4426 E. Patricia
Tucson, Arizona 85712

Owner(s): Tombstone Development Co. P. O. Box 1445
Grand Island, Nebraska 68802

The claim is 1,500 feet long and 600 feet wide. The claim runs from the Notice of Location Monument on which this notice is posted 1450 feet in a NORTH direction to the NORTH end line, and 50 feet in a SOUTH direction to the SOUTH end line, along with 50 feet in a EAST direction to the EAST side line, and 550 feet in a WEST direction to the WEST side line. This Notice of Location is posted on the SE corner of the claim. The general course of the lode deposit and premises is from the NORTH erly to the SOUTH erly.

On the ground, each corner and end-center of the claim is marked with its appropriate number by a metal tag affixed to the post embossed with the name of the claim and its number. The description of each corner is as follows (describe the corner(s), such as 4"x 4" wooden post): Post no. 1, 2, 3, 4, 5, & 6 are all 2"x 2" x 5' wooden posts embedded one foot in the ground. Post #1 is the Northwest Corner, Post #2 is the NORTH End-Center, Post #3 is the Southwest Corner, Post #4 is the Southeast Corner, Post #5 is the SOUTH End-Center and Post #6 is the Northeast Corner.

The Location Notice Monument is situated about 4450 feet SOUTH and 10030 feet EAST of the SE corner of Sect. 36 Twp. 19S, Range 20E.

The claim is located in the following section(s), all of part of which are projected in:

SE 1/4 of Section 5 Township 20S., Range 21E, G. & S.R.B.M.
 ___ 1/4 of Section ___ Township ___, Range ___, G. & S.R.B.M.
 ___ 1/4 of Section ___ Township ___, Range ___, G. & S.R.B.M.
 ___ 1/4 of Section ___ Township ___, Range ___, G. & S.R.B.M.

An exact duplicate of this Notice of Location is on file for record (within 90 days of location as dated herein) with the Cochise County Clerk, in whose jurisdiction this claim is located. All appropriate recording fees have been paid and maps submitted as provided in A.R.S. on lode mining filings.

Dated this 11th day of September, 1981.

Thomas E. Waldrip, Jr.
(locator sign here)
Thomas E. Waldrip, Jr.

Recorder's Stamp

RECEIVED
BLM AZ STATE OFFICE
NOV 2 11 13 AM '81
PHOENIX, ARIZONA

NOTICE OF LOCATION - LODE MINING CLAIM

TO ALL WHOM IT MAY CONCERN:

The undersigned having complied with the requirements of Title 30, United States Code, Section 28 and the local laws, customs and regulations of the State of Arizona, hereby gives notice that he (she, they) has (have) located the TS# 35 Lode Mining Claim in the (un) surveyed SEct. 5 T. 20S., R. 21E. in the Tombstone Mining District in Cochise County, in the State of Arizona, on the 11th day of September, 1981.

The name(s) and post office address(es) of the locator(s) is (are) please print:

Locator(s): Thomas E. Waldrip, Jr. 4426 E. Patricia
Tucson, Arizona 85712

Owner(s): Tombstone Development Co. P. O. Box 1445
Grand Island, Nebraska 68802

The claim is 1,500 feet long and 600 feet wide. The claim runs from the Notice of Location Monument on which this notice is posted 50 feet in a NORTH direction to the NORTH end line, and 1450 feet in a SOUTH direction to the SOUTH end line, along with 50 feet in a EAST direction to the EAST side line, and 550 feet in a WEST direction to the WEST side line. This Notice of Location is posted on the NE corner of the claim. The general course of the lode deposit and premises is from the NORTH erly to the SOUTH erly.

On the ground, each corner and end-center of the claim is marked with its appropriate number by a metal tag affixed to the post embossed with the name of the claim and its number. The description of each corner is as follows (describe the corner(s), such as 4"x 4" wooden post): Post no. 1, 2, 3, 4, 5, & 6 are all 2"x 2" x 5' wooden posts embedded one foot in the ground. Post #1 is the Northwest Corner, Post #2 is the NORTH End-Center, Post #3 is the Southwest Corner, Post #4 is the Southeast Corner, Post #5 is the SOUTH End-Center and Post #6 is the Northeast Corner.

The Location Notice Monument is situated about 450 feet SOUTH and 10630 feet EAST of the SE corner of Sect. 36 Twp. 19S, Range 20E.

The claim is located in the following section(s), all of part of which are projected in:

SW 1/4 of Section 4 Township 20S, Range 21E, G. & S.R.B.M.
SE 1/4 of Section 5 Township 20S, Range 21E, G. & S.R.B.M.
NE 1/4 of Section 8 Township 20S, Range 21E, G. & S.R.B.M.
NW 1/4 of Section 9 Township 20S, Range 21E, G. & S.R.B.M.

An exact duplicate of this Notice of Location is on file for record (within 90 days of location as dated herein) with the Cochise County Clerk, in whose jurisdiction this claim is located. All appropriate recording fees have been paid and maps submitted as provided in A.R.S. on lode mining filings.

Dated this 11th day of September, 1981.

Thomas E. Waldrip, Jr.
(locator sign here)

Thomas E. Waldrip, Jr.

Recorder's Stamp

RECEIVED
B.L.M. AZ STATE OFFICE
NOV 2 11 13 AM '81
PHOENIX, ARIZONA

NOTICE OF LOCATION - LODE MINING CLAIM

TO ALL WHOM IT MAY CONCERN:

The undersigned having complied with the requirements of Title 30, United States Code, Section 28 and the local laws, customs and regulations of the State of Arizona, hereby gives notice that he (she, they) has (have) located the TS# 36 Lode Mining Claim in the (un) surveyed Sect. 5 T. 20S., R. 21E in the Tombstone Mining District in Cochise County, in the State of Arizona, on the 11th day of September, 1981.

The name(s) and post office address(es) of the locator(s) is (are) please print:

Locator(s): Thomas E. Waldrip, Jr. 4426 E. Patricia
Tucson, Arizona 85712

Owner(s): Tombstone Development Co. P. O. Box 1445
Grand Island, Nebraska 68802

The claim is 1,500 feet long and 600 feet wide. The claim runs from the Notice of Location Monument on which this notice is posted 1450 feet in a NORTH direction to the NORTH end line, and 50 feet in a SOUTH direction to the SOUTH end line, along with 50 feet in a EAST direction to the EAST side line, and 550 feet in a WEST direction to the WEST side line. This Notice of Location is posted on the SE corner of the claim. The general course of the lode deposit and premises is from the NORTH erly to the SOUTH erly.

On the ground, each corner and end-center of the claim is marked with its appropriate number by a metal tag affixed to the post embossed with the name of the claim and its number. The description of each corner is as follows (describe the corner(s), such as 4"x 4" wooden post): Post no. 1, 2, 3, 4, 5, & 6 are all 2"x 2" x 5' wooden posts embedded one foot in the ground. Post #1 is the Northwest Corner, Post #2 is the NORTH End-Center, Post #3 is the Southwest Corner, Post #4 is the Southeast Corner, Post #5 is the SOUTH End-Center and Post #6 is the Northeast Corner.

The Location Notice Monument is situated about 4450 feet SOUTH and 10,630 feet EAST of the SE corner of Sect. 36 Twp. 19S, Range 20E.

The claim is located in the following section(s), all of part of which are projected in:

SW 1/4 of Section 4 Township 20S., Range 21E, G. & S.R.B.M.
SE 1/4 of Section 5 Township 20S., Range 21E, G. & S.R.B.M.
___ 1/4 of Section ___ Township ___, Range ___, G. & S.R.B.M.
___ 1/4 of Section ___ Township ___, Range ___, G. & S.R.B.M.

An exact duplicate of this Notice of Location is on file for record (within 90 days of location as dated herein) with the Cochise County Clerk, in whose jurisdiction this claim is located. All appropriate recording fees have been paid and maps submitted as provided in A.R.S. on lode mining filings.

Dated this 11th day of September, 1981.

Thomas E. Waldrip, Jr.
(locator sign here)
Thomas E. Waldrip, Jr.

Recorder's Stamp

RECEIVED
B.L.M. STATE OFFICE
NOV 2 11 13 AM '81
PHOENIX, ARIZONA

NOTICE OF LOCATION - LODE MINING CLAIM

TO ALL WHOM IT MAY CONCERN:

The undersigned having complied with the requirements of Title 30, United States Code, Section 28 and the local laws, customs and regulations of the State of Arizona, hereby gives notice that he (she, they) has (have) located the TS# 37 Lode Mining Claim in the (un) surveyed Sect. 4 T. 20S., R. 21E in the Tombstone Mining District in Cochise County, in the State of Arizona, on the 11th day of September, 1981.

The name(s) and post office address(es) of the locator(s) is (are) please print:

Locator(s): Thomas E. Waldrip, Jr. 4426 E. Patricia
Tucson, Arizona 85712

Owner(s): Tombstone Development Co. P. O. Box 1445
Grand Island, Nebraska 68802

The claim is 1,500 feet long and 600 feet wide. The claim runs from the Notice of Location Monument on which this notice is posted 50 feet in a NORTH direction to the NORTH end line, and 1450 feet in a SOUTH direction to the SOUTH end line, along with 50 feet in a EAST direction to the EAST side line, and 550 feet in a WEST direction to the WEST side line. This Notice of Location is posted on the NE corner of the claim. The general course of the lode deposit and premises is from the NORTH erly to the SOUTH erly.

On the ground, each corner and end-center of the claim is marked with its appropriate number by a metal tag affixed to the post embossed with the name of the claim and its number. The description of each corner is as follows (describe the corner(s), such as 4"x 4" wooden post): Post no. 1, 2, 3, 4, 5, & 6 are all 2"x 2" x 5' wooden posts embedded one foot in the ground. Post #1 is the Northwest Corner, Post #2 is the NORTH End-Center, Post #3 is the Southwest Corner, Post #4 is the Southeast Corner, Post #5 is the SOUTH End-Center and Post #6 is the Northeast Corner.

The Location Notice Monument is situated about 4550 feet SOUTH and 11,230 feet EAST of the SE corner of Sect. 36 Twp. 19S, Range 20E.

The claim is located in the following section(s), all of part of which are projected in:

- SW 1/4 of Section 4 Township 20S., Range 21E, G. & S.R.B.M.
- NW 1/4 of Section 9 Township 20S., Range 21E, G. & S.R.B.M.
- 1/4 of Section Township , Range , G. & S.R.B.M.
- 1/4 of Section Township , Range , G. & S.R.B.M.

An exact duplicate of this Notice of Location is on file for record (within 90 days of location as dated herein) with the Cochise County Clerk, in whose jurisdiction this claim is located. All appropriate recording fees have been paid and maps submitted as provided in A.R.S. on lode mining filings.

Dated this 11th day of September, 1981.

Thomas E. Waldrip, Jr.
(locator sign here)
Thomas E. Waldrip, Jr.

Recorder's Stamp

RECEIVED
 BLM AZ STATE OFFICE
 PHOENIX, ARIZONA
 NOV 2 11 13 AM '81

NOTICE OF LOCATION - LODE MINING CLAIM

TO ALL WHOM IT MAY CONCERN:

The undersigned having complied with the requirements of Title 30, United States Code, Section 28 and the local laws, customs and regulations of the State of Arizona, hereby gives notice that he (she, they) has (have) located the TS# 38 Lode Mining Claim in the (un) surveyed SECT. 4 T. 20S., R. 21E in the Tombstone Mining District in Cochise County, in the State of Arizona, on the 11th day of September, 1981.

The name(s) and post office address(es) of the locator(s) is (are) please print:

Locator(s): Thomas E. Waldrip, Jr. 4426 E. Patricia
Tucson, Arizona 85712

Owner(s): Tombstone Development Co. P. O. Box 1445
Grand Island, Nebraska 68802

The claim is 1,500 feet long and 600 feet wide. The claim runs from the Notice of Location Monument on which this notice is posted 1450 feet in a NORTH direction to the NORTH end line, and 50 feet in a SOUTH direction to the South end line, along with 50 feet in a EAST direction to the EAST side line, and 550 feet in a WEST direction to the WEST side line. This Notice of Location is posted on the SE corner of the claim. The general course of the lode deposit and premises is from the NORTH erly to the SOUTH erly.

On the ground, each corner and end-center of the claim is marked with its appropriate number by a metal tag affixed to the post embossed with the name of the claim and its number. The description of each corner is as follows (describe the corner(s), such as 4"x 4" wooden post): Post no. 1, 2, 3, 4, 5, & 6 are all 2"x 2" x 5' wooden posts embedded one foot in the ground. Post #1 is the Northwest Corner, Post #2 is the NORTH End-Center, Post #3 is the Southwest Corner, Post #4 is the Southeast Corner, Post #5 is the SOUTH End-Center and Post #6 is the Northeast Corner.

The Location Notice Monument is situated about 4450 feet SOUTH and 14230 feet EAST of the SE corner of Sect. 36 Twp. 19S, Range 20E.

The claim is located in the following section(s), all of part of which are projected in:

SW 1/4 of Section 4 Township 20S., Range 21E, G. & S.R.B.M.
 ___ 1/4 of Section ___ Township ___, Range ___, G. & S.R.B.M.
 ___ 1/4 of Section ___ Township ___, Range ___, G. & S.R.B.M.
 ___ 1/4 of Section ___ Township ___, Range ___, G. & S.R.B.M.

An exact duplicate of this Notice of Location is on file for record (within 90 days of location as dated herein) with the Cochise County Clerk, in whose jurisdiction this claim is located. All appropriate recording fees have been paid and maps submitted as provided in A.R.S. on lode mining filings.

Dated this 11th day of September, 1981.

Thomas E. Waldrip, Jr.
(locator sign here)
Thomas E. Waldrip, Jr.

Recorder's Stamp

RECEIVED
 STATE OFFICE
 NOV 2 11 24 AM '81
 PHOENIX, ARIZONA

NOTICE OF LOCATION - LODE MINING CLAIM

TO ALL WHOM IT MAY CONCERN:

The undersigned having complied with the requirements of Title 30, United States Code, Section 28 and the local laws, customs and regulations of the State of Arizona, hereby gives notice that he (she, they) has (have) located the TS# 39 Lode Mining Claim in the (un) surveyed Seet. 4 T. 20S., R. 21E in the Tombstone Mining District in Cochise County, in the State of Arizona, on the 11th day of September, 1981.

The name(s) and post office address(es) of the locator(s) is (are) please print:

Locator(s): Thomas E. Waldrip, Jr. 4426 E. Patricia
Tucson, Arizona 85712

Owner(s): Tombstone Development Co. P. O. Box 1445
Grand Island, Nebraska 68802

The claim is 1,500 feet long and 600 feet wide. The claim runs from the Notice of Location Monument on which this notice is posted 50 feet in a NORTH direction to the NORTH end line, and 1450 feet in a SOUTH direction to the SOUTH end line, along with 50 feet in a EAST direction to the EAST side line, and 550 feet in a WEST direction to the WEST side line. This Notice of Location is posted on the NE corner of the claim. The general course of the lode deposit and premises is from the NORTHerly to the SOUTHerly.

On the ground, each corner and end-center of the claim is marked with its appropriate number by a metal tag affixed to the post embossed with the name of the claim and its number. The description of each corner is as follows (describe the corner(s), such as 4"x 4" wooden post): Post no. 1, 2, 3, 4, 5, & 6 are all 2"x 2" x 5' wooden posts embedded one foot in the ground. Post #1 is the Northwest Corner, Post #2 is the NORTH End-Center, Post #3 is the Southwest Corner, Post #4 is the Southeast Corner, Post #5 is the SOUTH End-Center and Post #6 is the Northeast Corner.

The Location Notice Monument is situated about 4550 feet SOUTH and 14830 feet EAST of the SE corner of Sect. 36 Twp. 19S, Range 20E.

The claim is located in the following section(s), all of part of which are projected in:

SW 1/4 of Section 4 Township 20S., Range 21E, G. & S.R.B.M.
NW 1/4 of Section 9 Township 20S., Range 21E, G. & S.R.B.M.
___ 1/4 of Section ___ Township ___, Range ___, G. & S.R.B.M.
___ 1/4 of Section ___ Township ___, Range ___, G. & S.R.B.M.

An exact duplicate of this Notice of Location is on file for record (within 90 days of location as dated herein) with the Cochise County Clerk, in whose jurisdiction this claim is located. All appropriate recording fees have been paid and maps submitted as provided in A.R.S. on lode mining filings.

Dated this 11th day of September, 1981.

Thomas E. Waldrip, Jr.
(locator sign here)
Thomas E. Waldrip, Jr.

Recorder's Stamp

RECEIVED
B.L.M. AZ STATE OFFICE
NOV 2 11 24 AM '81
PHOENIX, ARIZONA

NOTICE OF LOCATION - LODE MINING CLAIM

TO ALL WHOM IT MAY CONCERN:

The undersigned having complied with the requirements of Title 30, United States Code, Section 28 and the local laws, customs and regulations of the State of Arizona, hereby gives notice that he (she, they) has (have) located the TS# 40 Lode Mining Claim in the (un) surveyed Sect. 4 T. 20S., R. 21E in the Tombstone Mining District in Cochise County, in the State of Arizona, on the 11th day of September, 1981.

The name(s) and post office address(es) of the locator(s) is (are) please print:

Locator(s): Thomas E. Waldrip, Jr. 4426 E. Patricia
Tucson, Arizona 85712

Owner(s): Tombstone Development Co. P. O. Box 1445
Grand Island, Nebraska 68802

The claim is 1,500 feet long and 600 feet wide. The claim runs from the Notice of Location Monument on which this notice is posted 1450 feet in a NORTH direction to the NORTH end line, and 50 feet in a SOUTH direction to the SOUTH end line, along with 50 feet in a EAST direction to the EAST side line, and 550 feet in a WEST direction to the WEST side line. This Notice of Location is posted on the SE corner of the claim. The general course of the lode deposit and premises is from the NORTHerly to the SOUTHerly.

On the ground, each corner and end-center of the claim is marked with its appropriate number by a metal tag affixed to the post embossed with the name of the claim and its number. The description of each corner is as follows (describe the corner(s), such as 4"x 4" wooden post): Post no. 1, 2, 3, 4, 5, & 6 are all 2"x 2" x 5' wooden posts embedded one foot in the ground. Post #1 is the Northwest Corner, Post #2 is the NORTH End-Center, Post #3 is the Southwest Corner, Post #4 is the Southeast Corner, Post #5 is the SOUTH End-Center and Post #6 is the Northeast Corner.

The Location Notice Monument is situated about 4450 feet SOUTH and 14830 feet EAST of the SE corner of Sect. 36 Twp. 19S, Range 20E.

The claim is located in the following section(s), all of part of which are projected in:

SW 1/4 of Section 4 Township 20S., Range 21E, G. & S.R.B.M.
 ___ 1/4 of Section ___ Township ___, Range ___, G. & S.R.B.M.
 ___ 1/4 of Section ___ Township ___, Range ___, G. & S.R.B.M.
 ___ 1/4 of Section ___ Township ___, Range ___, G. & S.R.B.M.

An exact duplicate of this Notice of Location is on file for record (within 90 days of location as dated herein) with the Cochise County Clerk, in whose jurisdiction this claim is located. All appropriate recording fees have been paid and maps submitted as provided in A.R.S. on lode mining filings.

Dated this 11th day of September, 1981.

Thomas E. Waldrip, Jr.
(locator sign here)
Thomas E. Waldrip, Jr.

Recorder's Stamp

RECEIVED
 STATE OF ARIZONA
 NOV 2 11 14 AM '81
 PHOENIX, ARIZONA

NOTICE OF LOCATION - LODE MINING CLAIM

TO ALL WHOM IT MAY CONCERN:

The undersigned having complied with the requirements of Title 30, United States Code, Section 28 and the local laws, customs and regulations of the State of Arizona, hereby gives notice that he (she, they) has (have) located the TS# 41 Lode Mining Claim in the (un) surveyed Sect. 9 T. 20S., R. 21E in the Tombstone Mining District in Cochise County, in the State of Arizona, on the 11th day of September, 1981.

The name(s) and post office address(es) of the locator(s) is (are) please print:

Locator(s): Thomas E. Waldrip, Jr. 4426 E. Patricia
Tucson, Arizona 85712

Owner(s): Tombstone Development Co. P. O. Box 1445
Grand Island, Nebraska 68802

The claim is 1,500 feet long and 600 feet wide. The claim runs from the Notice of Location Monument on which this notice is posted 50 feet in a NORTH direction to the NORTH end line, and 1450 feet in a SOUTH direction to the SOUTH end line, along with 550 feet in a EAST direction to the EAST side line, and 50 feet in a WEST direction to the WEST side line. This Notice of Location is posted on the NW corner of the claim. The general course of the lode deposit and premises is from the NORTH erly to the SOUTH erly.

On the ground, each corner and end-center of the claim is marked with its appropriate number by a metal tag affixed to the post embossed with the name of the claim and its number. The description of each corner is as follows (describe the corner(s), such as 4"x 4" wooden post): Post no. 1, 2, 3, 4, 5, & 6 are all 2"x 2" x 5' wooden posts embedded one foot in the ground. Post #1 is the Northwest Corner, Post #2 is the NORTH End-Center, Post #3 is the Southwest Corner, Post #4 is the Southeast Corner, Post #5 is the SOUTH End-Center and Post #6 is the Northeast Corner.

The Location Notice Monument is situated about 4550 feet SOUTH and 11930 feet EAST of the SE corner of Sect. 36 Twp. 19S, Range 20E.

The claim is located in the following section(s), all of part of which are projected in:

SW 1/4 of Section 4 Township 20S., Range 21E, G. & S.R.B.M.
NW 1/4 of Section 9 Township 20S., Range 21E, G. & S.R.B.M.
___ 1/4 of Section ___ Township ___, Range ___, G. & S.R.B.M.
___ 1/4 of Section ___ Township ___, Range ___, G. & S.R.B.M.

An exact duplicate of this Notice of Location is on file for record (within 90 days of location as dated herein) with the Cochise County Clerk, in whose jurisdiction this claim is located. All appropriate recording fees have been paid and maps submitted as provided in A.R.S. on lode mining filings.

Dated this 11th day of September, 1981.

Thomas E. Waldrip, Jr.
(locator sign here)
Thomas E. Waldrip, Jr.

Recorder's Stamp

RECEIVED
BLM AZ STATE OFFICE
NOV 2 11 14 AM '81
PHOENIX, ARIZONA

NOTICE OF LOCATION - LODE MINING CLAIM

TO ALL WHOM IT MAY CONCERN:

The undersigned having complied with the requirements of Title 30, United States Code, Section 28 and the local laws, customs and regulations of the State of Arizona, hereby gives notice that he (she, they) has (have) located the TS# 42 Lode Mining Claim in the (un) surveyed Sett. 4 T. 20S., R. 21E in the Tombstone Mining District in Cochise County, in the State of Arizona, on the 11th day of September, 1981.

The name(s) and post office address(es) of the locator(s) is (are) please print:

Locator(s): Thomas E. Waldrip, Jr. 4426 E. Patricia
Tucson, Arizona 85712

Owner(s): Tombstone Development Co. P. O. Box 1445
Grand Island, Nebraska 68802.

The claim is 1,500 feet long and 600 feet wide. The claim runs from the Notice of Location Monument on which this notice is posted 1450 feet in a NORTH direction to the NORTH end line, and 50 feet in a SOUTH direction to the SOUTH end line, along with 550 feet in a EAST direction to the EAST side line, and 50 feet in a WEST direction to the WEST side line. This Notice of Location is posted on the SW corner of the claim. The general course of the lode deposit and premises is from the NORTH erly to the SOUTH erly.

On the ground, each corner and end-center of the claim is marked with its appropriate number by a metal tag affixed to the post embossed with the name of the claim and its number. The description of each corner is as follows (describe the corner(s), such as 4"x 4" wooden post): Post no. 1, 2, 3, 4, 5, & 6 are all 2"x 2" x 5' wooden posts embedded one foot in the ground. Post #1 is the Northwest Corner, Post #2 is the NORTH End-Center, Post #3 is the Southwest Corner, Post #4 is the Southeast Corner, Post #5 is the SOUTH End-Center and Post #6 is the Northeast Corner.

The Location Notice Monument is situated about 4450 feet SOUTH and 11930 feet EAST of the SE corner of Sect. 36 Twp. 19S, Range 20E.

The claim is located in the following section(s), all of part of which are projected in:

- SW 1/4 of Section 4 Township 20S., Range 21E, G. & S.R.B.M.
- 1/4 of Section Township , Range , G. & S.R.B.M.
- 1/4 of Section Township , Range , G. & S.R.B.M.
- 1/4 of Section Township , Range , G. & S.R.B.M.

An exact duplicate of this Notice of Location is on file for record (within 90 days of location as dated herein) with the Cochise County Clerk, in whose jurisdiction this claim is located. All appropriate recording fees have been paid and maps submitted as provided in A.R.S. on lode mining filings.

Dated this 11th day of September, 1981.

Thomas E. Waldrip, Jr.
(locator sign here)
Thomas E. Waldrip, Jr.

Recorder's Stamp

RECEIVED
 BUREAU OF STATE OFFICE
 NOV 2 11 14 AM '81
 PHOENIX, ARIZONA

NOTICE OF LOCATION - LODE MINING CLAIM

TO ALL WHOM IT MAY CONCERN:

The undersigned having complied with the requirements of Title 30, United States Code, Section 28 and the local laws, customs and regulations of the State of Arizona, hereby gives notice that he (she, they) has (have) located the TS# 43 Lode Mining Claim in the (un) surveyed Sect. 5 T. 20S., R. 21E in the Tombstone Mining District in Cochise County, in the State of Arizona, on the 9th day of September, 1981.

The name(s) and post office address(es) of the locator(s) is (are) please print:

Locator(s): Thomas E. Waldrip, Jr. 4426 E. Patricia
Tucson, Arizona 85712

Owner(s): Tombstone Development Co. P. O. Box 1445
Grand Island, Nebraska 68802

The claim is 1,500 feet long and 600 feet wide. The claim runs from the Notice of Location Monument on which this notice is posted 50 feet in a NORTH direction to the NORTH end line, and 1450 feet in a SOUTH direction to the SOUTH end line, along with 550 feet in a EAST direction to the EAST side line, and 50 feet in a WEST direction to the WEST side line. This Notice of Location is posted on the NW corner of the claim. The general course of the lode deposit and premises is from the NORTHERLY to the SOUTHERLY.

On the ground, each corner and end-center of the claim is marked with its appropriate number by a metal tag affixed to the post embossed with the name of the claim and its number. The description of each corner is as follows (describe the corner(s), such as 4"x 4" wooden post): Post no. 1, 2, 3, 4, 5, & 6 are all 2"x 2" x 5' wooden posts embedded one foot in the ground. Post #1 is the Northwest Corner, Post #2 is the NORTH End-Center, Post #3 is the Southwest Corner, Post #4 is the Southeast Corner, Post #5 is the SOUTH End-Center and Post #6 is the Northeast Corner.

The Location Notice Monument is situated about 1,550 feet SOUTH and 5330 feet EAST of the SE corner of Sect. 36 Twp. 19S, Range 20E.

The claim is located in the following section(s), all of part of which are projected in:

- NW 1/4 of Section 5 Township 20S., Range 21E, G. & S.R.B.M.
- SW 1/4 of Section 5 Township 20S., Range 21E, G. & S.R.B.M.
- 1/4 of Section Township , Range , G. & S.R.B.M.
- 1/4 of Section Township , Range , G. & S.R.B.M.

An exact duplicate of this Notice of Location is on file for record (within 90 days of location as dated herein) with the Cochise County Clerk, in whose jurisdiction this claim is located. All appropriate recording fees have been paid and maps submitted as provided in A.R.S. on lode mining filings.

Dated this 9th day of September, 1981.

Thomas E. Waldrip, Jr.
(locator sign here)
Thomas E. Waldrip, Jr.

Recorder's Stamp

RECEIVED
 B.L. AZ STATE OFFICE
 NOV 2 11 14 AM '81
 PHOENIX, ARIZONA

NOTICE OF LOCATION - LODE MINING CLAIM

TO ALL WHOM IT MAY CONCERN:

The undersigned having complied with the requirements of Title 30, United States Code, Section 28 and the local laws, customs and regulations of the State of Arizona, hereby gives notice that he (she, they) has (have) located the TS# 44 Lode Mining Claim in the (un) surveyed Sect. 5 T. 20S. R. 21E in the Tombstone Mining District in Cochise County, in the State of Arizona, on the 9th day of September, 1981.

The name(s) and post office address(es) of the locator(s) is (are) please print:

Locator(s): Thomas E. Waldrip, Jr. 4426 E. Patricia Tucson, Arizona 85712

Owner(s): Tombstone Development Co. P. O. Box 1445 Grand Island, Nebraska 68802

The claim is 1,500 feet long and 600 feet wide. The claim runs from the Notice of Location Monument on which this notice is posted 1450 feet in a NORTH direction to the NORTH end line, and 50 feet in a SOUTH direction to the SOUTH end line, along with 550 feet in a EAST direction to the EAST side line, and 50 feet in a WEST direction to the WEST side line. This Notice of Location is posted on the SW corner of the claim. The general course of the lode deposit and premises is from the NORTHerly to the SOUTHerly.

On the ground, each corner and end-center of the claim is marked with its appropriate number by a metal tag affixed to the post embossed with the name of the claim and its number. The description of each corner is as follows (describe the corner(s), such as 4"x 4" wooden post): Post no. 1, 2, 3, 4, 5, & 6 are all 2"x 2" x 5' wooden posts embedded one foot in the ground. Post #1 is the Northwest Corner, Post #2 is the NORTH End-Center, Post #3 is the Southwest Corner, Post #4 is the Southeast Corner, Post #5 is the SOUTH End-Center and Post #6 is the Northeast Corner.

The Location Notice Monument is situated about 1450 feet SOUTH and 5,330 feet EAST of the SE corner of Sect. 36 Twp. 19S, Range 20E.

The claim is located in the following section(s), all of part of which are projected in:

- NW 1/4 of Section 5 Township 20S., Range 21E G. & S.R.B.M.
1/4 of Section _____ Township _____, Range _____ G. & S.R.B.M.
1/4 of Section _____ Township _____, Range _____ G. & S.R.B.M.
1/4 of Section _____ Township _____, Range _____ G. & S.R.B.M.

An exact duplicate of this Notice of Location is on file for record (within 90 days of location as dated herein) with the Cochise County Clerk, in whose jurisdiction this claim is located. All appropriate recording fees have been paid and maps submitted as provided in A.R.S. on lode mining filings.

Dated this 9th day of September, 1981.

Thomas E. Waldrip, Jr. (locator sign here) Thomas E. Waldrip, Jr.

Recorder's Stamp

RECEIVED BLM AZ-STATE OFFICE NOV 2 11 14 AM '81 PHOENIX, ARIZONA

NOTICE OF LOCATION - LODE MINING CLAIM

TO ALL WHOM IT MAY CONCERN:

The undersigned having complied with the requirements of Title 30, United States Code, Section 28 and the local laws, customs and regulations of the State of Arizona, hereby gives notice that he (she, they) has (have) located the TS# 45 Lode Mining Claim in the (un) surveyed Sect. 5 T. 20S., R. 21E in the Tombstone Mining District in Cochise County, in the State of Arizona, on the 9th day of September, 1981.

The name(s) and post office address(es) of the locator(s) is (are) please print:

Locator(s): Thomas E. Waldrip, Jr. 4426 E. Patricia
Tucson, Arizona 85712

Owner(s): Tombstone Development Co. P. O. Box 1445
Grand Island, Nebraska 68802

The claim is 1,500 feet long and 600 feet wide. The claim runs from the Notice of Location Monument on which this notice is posted 50 feet in a NORTH direction to the NORTH end line, and 1450 feet in a SOUTH direction to the SOUTH end line, along with 550 feet in a EAST direction to the EAST side line, and 50 feet in a WEST direction to the WEST side line. This Notice of Location is posted on the NW corner of the claim. The general course of the lode deposit and premises is from the NORTH erly to the SOUTH erly.

On the ground, each corner and end-center of the claim is marked with its appropriate number by a metal tag affixed to the post embossed with the name of the claim and its number. The description of each corner is as follows (describe the corner(s), such as 4"x 4" wooden post): Post no. 1, 2, 3, 4, 5, & 6 are all 2"x 2" x 5' wooden posts embedded one foot in the ground. Post #1 is the Northwest Corner, Post #2 is the NORTH End-Center, Post #3 is the Southwest Corner, Post #4 is the Southeast Corner, Post #5 is the SOUTH End-Center and Post #6 is the Northeast Corner.

The Location Notice Monument is situated about 1550 feet SOUTH and 5,930 feet EAST of the SE corner of Sect. 36 Twp. 19S, Range 20E.

The claim is located in the following section(s), all of part of which are projected in:

NW 1/4 of Section 5 Township 20S., Range 21E. G. & S.R.B.M.
SW 1/4 of Section 5 Township 20S., Range 21E. G. & S.R.B.M.
___ 1/4 of Section ___ Township ___, Range ___. G. & S.R.B.M.
___ 1/4 of Section ___ Township ___, Range ___. G. & S.R.B.M.

An exact duplicate of this Notice of Location is on file for record (within 90 days of location as dated herein) with the Cochise County Clerk, in whose jurisdiction this claim is located. All appropriate recording fees have been paid and maps submitted as provided in A.R.S. on lode mining filings.

Dated this 9th day of September, 1981.

Thomas E. Waldrip, Jr.
(locator sign here)
Thomas E. Waldrip, Jr.

Recorder's Stamp

RECEIVED
BLM AZ STATE OFFICE
NOV 2 11 14 AM '81
PHOENIX, ARIZONA

A MC 141754

NOTICE OF LOCATION - LODE MINING CLAIM

TO ALL WHOM IT MAY CONCERN:

The undersigned having complied with the requirements of Title 30, United States Code, Section 28 and the local laws, customs and regulations of the State of Arizona, hereby gives notice that he (she, they) has (have) located the TS# 46 Lode Mining Claim in the (un) surveyed Sect. 5 T. 20S., R. 21E in the Tombstone Mining District in Cochise County, in the State of Arizona, on the 9th day of September, 1981.

The name(s) and post office address(es) of the locator(s) is (are) please print:

Locator(s): Thomas E. Waldrip, Jr. 4426 E. Patricia
Tucson, Arizona 85712

Owner(s): Tombstone Development Co. P. O. Box 1445
Grand Island, Nebraska 68802

The claim is 1,500 feet long and 600 feet wide. The claim runs from the Notice of Location Monument on which this notice is posted 1450 feet in a NORTH direction to the NORTH end line, and 50 feet in a SOUTH direction to the SOUTH end line, along with 550 feet in a EAST direction to the EAST side line, and 50 feet in a WEST direction to the WEST side line. This Notice of Location is posted on the SW corner of the claim. The general course of the lode deposit and premises is from the SOUTHERLY to the NORTHERLY.

On the ground, each corner and end-center of the claim is marked with its appropriate number by a metal tag affixed to the post embossed with the name of the claim and its number. The description of each corner is as follows (describe the corner(s), such as 4"x 4" wooden post): Post no. 1, 2, 3, 4, 5, & 6 are all 2"x 2" x 5' wooden posts embedded one foot in the ground. Post #1 is the Northwest Corner, Post #2 is the NORTH End-Center, Post #3 is the Southwest Corner, Post #4 is the Southeast Corner, Post #5 is the SOUTH End-Center and Post #6 is the Northeast Corner.

The Location Notice Monument is situated about 1450 feet SOUTH and 5930 feet EAST of the SE corner of Sect. 36 Twp. 19S, Range 20E.

The claim is located in the following section(s), all of part of which are projected in:

- NW 1/4 of Section 5 Township 20S., Range 21E. G. & S.R.B.M.
- 1/4 of Section Township , Range G. & S.R.B.M.
- 1/4 of Section Township , Range G. & S.R.B.M.
- 1/4 of Section Township , Range G. & S.R.B.M.

An exact duplicate of this Notice of Location is on file for record (within 90 days of location as dated herein) with the Cochise County Clerk, in whose jurisdiction this claim is located. All appropriate recording fees have been paid and maps submitted as provided in A.R.S. on lode mining filings.

Dated this 9th day of September, 1981.

Thomas E. Waldrip, Jr.
(locator sign here)
Thomas E. Waldrip, Jr.

Recorder's Stamp

RECEIVED
BLM AZ STATE OFFICE
NOV 2 11 14 AM '81
PHOENIX, ARIZONA

NOTICE OF LOCATION - LODE MINING CLAIM

TO ALL WHOM IT MAY CONCERN:

The undersigned having complied with the requirements of Title 30, United States Code, Section 28 and the local laws, customs and regulations of the State of Arizona, hereby gives notice that he (she, they) has (have) located the TS# 47 Lode Mining Claim in the (un) surveyed Seet. 5 T. 20S., R. 21E in the Tombstone Mining District in Cochise County, in the State of Arizona, on the 9th day of September, 1981.

The name(s) and post office address(es) of the locator(s) is (are) please print:

Locator(s): Thomas E. Waldrip, Jr. 4426 E. Patricia Tucson, Arizona 85712

Owner(s): Tombstone Development Co. P. O. Box 1445 Grand Island, Nebraska 68802

The claim is 1,500 feet long and 600 feet wide. The claim runs from the Notice of Location Monument on which this notice is posted 50 feet in a NORTH direction to the NORTH end line, and 1450 feet in a SOUTH direction to the SOUTH end line, along with 550 feet in a EAST direction to the EAST side line, and 50 feet in a WEST direction to the WEST side line. This Notice of Location is posted on the NW corner of the claim. The general course of the lode deposit and premises is from the NORTH erly to the SOUTH erly.

On the ground, each corner and end-center of the claim is marked with its appropriate number by a metal tag affixed to the post embossed with the name of the claim and its number. The description of each corner is as follows (describe the corner(s), such as 4"x 4" wooden post): Post no. 1, 2, 3, 4, 5, & 6 are all 2"x 2" x 5' wooden posts embedded one foot in the ground. Post #1 is the Northwest Corner, Post #2 is the NORTH End-Center, Post #3 is the Southwest Corner, Post #4 is the Southeast Corner, Post #5 is the SOUTH End-Center and Post #6 is the Northeast Corner.

The Location Notice Monument is situated about 1550 feet SOUTH and 6530 feet EAST of the SE corner of Sect. 36 Twp. 19S, Range 20E.

The claim is located in the following section(s), all of part of which are projected in:

- NW1/4 of Section 5 Township 20S., Range 21E. G. & S.R.B.M.
SW1/4 of Section 5 Township 20S., Range 21E. G. & S.R.B.M.
___1/4 of Section ___ Township ___, Range ___. G. & S.R.B.M.
___1/4 of Section ___ Township ___, Range ___. G. & S.R.B.M.

An exact duplicate of this Notice of Location is on file for record (within 90 days of location as dated herein) with the Cochise County Clerk, in whose jurisdiction this claim is located. All appropriate recording fees have been paid and maps submitted as provided in A.R.S. on lode mining filings.

Dated this 9th day of September, 1981.

Thomas E. Waldrip, Jr. (locator sign here) Thomas E. Waldrip, Jr.

Recorder's Stamp

RECEIVED BLM AZ STATE OFFICE NOV 2 11 14 AM '81 PHOENIX, ARIZONA

NOTICE OF LOCATION - LODE MINING CLAIM

TO ALL WHOM IT MAY CONCERN:

The undersigned having complied with the requirements of Title 30, United States Code, Section 28 and the local laws, customs and regulations of the State of Arizona, hereby gives notice that he (she, they) has (have) located the TS# 48 Lode Mining Claim in the (un) surveyed Sett. 5 T. 20S., R. 21E in the Tombstone Mining District in Cochise County, in the State of Arizona, on the 9th day of September, 1981.

The name(s) and post office address(es) of the locator(s) is (are) please print:

Locator(s): Thomas E. Waldrip, Jr. 4426 E. Patricia
Tucson, Arizona 85712

Owner(s): Tombstone Development Co. P. O. Box 1445
Grand Island, Nebraska 68802

The claim is 1,500 feet long and 600 feet wide. The claim runs from the Notice of Location Monument on which this notice is posted 1450 feet in a NORTH direction to the NORTH end line, and 50 feet in a SOUTH direction to the SOUTH end line, along with 550 feet in a EAST direction to the EAST side line, and 50 feet in a WEST direction to the WEST side line. This Notice of Location is posted on the SW corner of the claim. The general course of the lode deposit and premises is from the NORTHERLY to the SOUTHERLY.

On the ground, each corner and end-center of the claim is marked with its appropriate number by a metal tag affixed to the post embossed with the name of the claim and its number. The description of each corner is as follows (describe the corner(s), such as 4"x 4" wooden post): Post no. 1, 2, 3, 4, 5, & 6 are all 2"x 2" x 5' wooden posts embedded one foot in the ground. Post #1 is the Northwest Corner, Post #2 is the NORTH End-Center, Post #3 is the Southwest Corner, Post #4 is the Southeast Corner, Post #5 is the SOUTH End-Center and Post #6 is the Northeast Corner.

The Location Notice Monument is situated about 1450 feet SOUTH and 6,530 feet EAST of the SE corner of Sect. 36 Twp. 19S, Range 20E.

The claim is located in the following section(s), all of part of which are projected in:

NW 1/4 of Section 5 Township 20S, Range 21E, G. & S.R.B.M.
 ___ 1/4 of Section ___ Township ___, Range ___, G. & S.R.B.M.
 ___ 1/4 of Section ___ Township ___, Range ___, G. & S.R.B.M.
 ___ 1/4 of Section ___ Township ___, Range ___, G. & S.R.B.M.

An exact duplicate of this Notice of Location is on file for record (within 90 days of location as dated herein) with the Cochise County Clerk, in whose jurisdiction this claim is located. All appropriate recording fees have been paid and maps submitted as provided in A.R.S. on lode mining filings.

Dated this 9th day of September, 1981.

Thomas E. Waldrip, Jr.
(locator sign here)
Thomas E. Waldrip, Jr.

Recorder's Stamp

RECEIVED
 BLM STATE OFFICE
 NOV 2 11 14 AM '81
 PHOENIX, ARIZONA

NOTICE OF LOCATION - LODE MINING CLAIM

TO ALL WHOM IT MAY CONCERN:

The undersigned having complied with the requirements of Title 30, United States Code, Section 28 and the local laws, customs and regulations of the State of Arizona, hereby gives notice that he (she, they) has (have) located the TS# 49 Lode Mining Claim in the (un) surveyed SECT. 5 T. 20S., R. 21E in the Tombstone Mining District in Cochise County, in the State of Arizona, on the 9th day of September, 1981.

The name(s) and post office address(es) of the locator(s) is (are) please print:

Locator(s): Thomas E. Waldrip, Jr. 4426 E. Patricia
Tucson, Arizona 85712

Owner(s): Tombstone Development Co. P. O. Box 1445
Grand Island, Nebraska 68802

The claim is 1,500 feet long and 600 feet wide. The claim runs from the Notice of Location Monument on which this notice is posted 50 feet in a NORTH direction to the NORTH end line, and 1450 feet in a SOUTH direction to the SOUTH end line, along with 550 feet in a EAST direction to the EAST side line, and 50 feet in a WEST direction to the WEST side line. This Notice of Location is posted on the NW corner of the claim. The general course of the lode deposit and premises is from the NORTH erly to the SOUTH erly.

On the ground, each corner and end-center of the claim is marked with its appropriate number by a metal tag affixed to the post embossed with the name of the claim and its number. The description of each corner is as follows (describe the corner(s), such as 4"x 4" wooden post): Post no. 1, 2, 3, 4, 5, & 6 are all 2"x 2" x 5' wooden posts embedded one foot in the ground. Post #1 is the Northwest Corner, Post #2 is the NORTH End-Center, Post #3 is the Southwest Corner, Post #4 is the Southeast Corner, Post #5 is the SOUTH End-Center and Post #6 is the Northeast Corner.

The Location Notice Monument is situated about 1550 feet SOUTH and 7130 feet EAST of the SE corner of Sect. 36 Twp. 19S, Range 20E.

The claim is located in the following section(s), all of part of which are projected in:

- NW 1/4 of Section 5 Township 20S., Range 21E. G. & S.R.B.M.
- SW 1/4 of Section 5 Township 20S., Range 21E. G. & S.R.B.M.
- 1/4 of Section Township , Range . G. & S.R.B.M.
- 1/4 of Section Township , Range . G. & S.R.B.M.

An exact duplicate of this Notice of Location is on file for record (within 90 days of location as dated herein) with the Cochise County Clerk, in whose jurisdiction this claim is located. All appropriate recording fees have been paid and maps submitted as provided in A.R.S. on lode mining filings.

Dated this 9th day of September, 1981.

Thomas E. Waldrip, Jr.
(locator sign here)
Thomas E. Waldrip, Jr.

Recorder's Stamp

RECEIVED
BIWAZ STATE OFFICE
NOV 2 11 14 AM '81
PHOENIX, ARIZONA

A MC 141758

NOTICE OF LOCATION - LODE MINING CLAIM

TO ALL, WHOM IT MAY CONCERN:

The undersigned having complied with the requirements of Title 30, United States Code, Section 28 and the local laws, customs and regulations of the State of Arizona, hereby gives notice that he (she, they) has (have) located the TS# 50 Lode Mining Claim in the (un) surveyed Sect. 5 T. 20S., R. 21E in the Tombstone Mining District in Cochise County, in the State of Arizona, on the 9th day of September, 1981.

The name(s) and post office address(es) of the locator(s) is (are) please print:

Locator(s): Thomas E. Waldrip, Jr. 4426 E. Patricia Tucson, Arizona 85712

Owner(s): Tombstone Development Co. P. O. Box 1445 Grand Island, Nebraska 68802

The claim is 1,500 feet long and 600 feet wide. The claim runs from the Notice of Location Monument on which this notice is posted 1450 feet in a NORTH direction to the NORTH end line, and 50 feet in a SOUTH direction to the SOUTH end line, along with 550 feet in a EAST direction to the EAST side line, and 50 feet in a WEST direction to the WEST side line. This Notice of Location is posted on the SW corner of the claim. The general course of the lode deposit and premises is from the NORTH erly to the SOUTH erly.

On the ground, each corner and end-center of the claim is marked with its appropriate number by a metal tag affixed to the post embossed with the name of the claim and its number. The description of each corner is as follows (describe the corner(s), such as 4"x 4" wooden post): Post no. 1, 2, 3, 4, 5, & 6 are all 2"x 2" x 5' wooden posts embedded one foot in the ground. Post #1 is the Northwest Corner, Post #2 is the NORTH End-Center, Post #3 is the Southwest Corner, Post #4 is the Southeast Corner, Post #5 is the SOUTH End-Center and Post #6 is the Northeast Corner.

The Location Notice Monument is situated about 1450 feet SOUTH and 7130 feet EAST of the SE corner of Sect. 36 Twp. 19S, Range 20E.

The claim is located in the following section(s), all of part of which are projected in:

- NW 1/4 of Section 5 Township 20S., Range 21E, G. & S.R.B.M.
1/4 of Section _____ Township _____, Range _____ G. & S.R.B.M.
1/4 of Section _____ Township _____, Range _____ G. & S.R.B.M.
1/4 of Section _____ Township _____, Range _____ G. & S.R.B.M.

An exact duplicate of this Notice of Location is on file for record (within 90 days of location as dated herein) with the Cochise County Clerk, in whose jurisdiction this claim is located. All appropriate recording fees have been paid and maps submitted as provided in A.R.S. on lode mining filings.

Dated this 9th day of September, 1981.

Thomas E. Waldrip, Jr. (locator sign here) Thomas E. Waldrip, Jr.

Recorder's Stamp

RECEIVED 81 P AZ STATE OFFICE NOV 2 11 14 AM '81 PHOENIX, ARIZONA

NOTICE OF LOCATION - LODE MINING CLAIM.

TO ALL WHOM IT MAY CONCERN:

The undersigned having complied with the requirements of Title 30, United States Code, Section 28 and the local laws, customs and regulations of the State of Arizona, hereby gives notice that he (she, they) has (have) located the TS# 51 Lode Mining Claim in the (un) surveyed Seet. 5 T. 20S., R. 21E in the Tombstone Mining District in Cochise County, in the State of Arizona, on the 9th day of September, 1981.

The name(s) and post office address(es) of the locator(s) is (are) please print:

Locator(s): Thomas E. Waldrip, Jr. 4426 E. Patricia
Tucson, Arizona 85712

Owner(s): Tombstone Development Co. P. O. Box 1445
Grand Island, Nebraska 68802

The claim is 1,500 feet long and 600 feet wide. The claim runs from the Notice of Location Monument on which this notice is posted 1450 feet in a NORTH direction to the NORTH end line, and 50 feet in a SOUTH direction to the SOUTH end line, along with 550 feet in a EAST direction to the EAST side line, and 50 feet in a WEST direction to the WEST side line. This Notice of Location is posted on the SW corner of the claim. The general course of the lode deposit and premises is from the NORTHERLY to the SOUTHERLY.

On the ground, each corner and end-center of the claim is marked with its appropriate number by a metal tag affixed to the post embossed with the name of the claim and its number. The description of each corner is as follows (describe the corner(s), such as 4"x 4" wooden post): Post no. 1, 2, 3, 4, 5, & 6 are all 2"x 2" x 5' wooden posts embedded one foot in the ground. Post #1 is the Northwest Corner, Post #2 is the NORTH End-Center, Post #3 is the Southwest Corner, Post #4 is the Southeast Corner, Post #5 is the SOUTH End-Center and Post #6 is the Northeast Corner.

The Location Notice Monument is situated about 2950 feet South and 7730 feet EAST of the SE corner of Sect. 36 Twp. 19S, Range 20E.

The claim is located in the following section(s), all of part of which are projected in:

NE 1/4 of Section 5 Township 20S., Range 21E. G. & S.R.B.M.
NW 1/4 of Section 5 Township 20S., Range 21E. G. & S.R.B.M.
SE 1/4 of Section 5 Township 20S., Range 21E. G. & S.R.B.M.
SW 1/4 of Section 5 Township 20S., Range 21E. G. & S.R.B.M.

An exact duplicate of this Notice of Location is on file for record (within 90 days of location as dated herein) with the Cochise County Clerk, in whose jurisdiction this claim is located. All appropriate recording fees have been paid and maps submitted as provided in A.R.S. on lode mining filings.

Dated this 9th day of September, 1981.

Thomas E. Waldrip, Jr.
(locator sign here)
Thomas E. Waldrip, Jr.

Recorder's Stamp

RECEIVED
BIRMINGHAM STATE OFFICE
NOV 2 11 14 AM '81
PHOENIX, ARIZONA

NOTICE OF LOCATION - LODE MINING CLAIM

TO ALL WHOM IT MAY CONCERN:

The undersigned having complied with the requirements of Title 30, United States Code, Section 28 and the local laws, customs and regulations of the State of Arizona, hereby gives notice that he (she, they) has (have) located the TS# 52 Lode Mining Claim in the (un) surveyed Sect. 5 T. 20S., R. 21E in the Tombstone Mining District in Cochise County, in the State of Arizona, on the 9th day of September, 1981.

The name(s) and post office address(es) of the locator(s) is (are) please print:

Locator(s): Thomas E. Waldrip, Jr. 4426 E. Patricia
Tucson, Arizona 85712

Owner(s): Tombstone Development Co. P. O. Box 1445
Grand Island, Nebraska 68802

The claim is 1,500 feet long and 600 feet wide. The claim runs from the Notice of Location Monument on which this notice is posted 50 feet in a NORTH direction to the NORTH end line, and 1450 feet in a SOUTH direction to the SOUTH end line, along with 550 feet in a EAST direction to the EAST side line, and 50 feet in a WEST direction to the WEST side line. This Notice of Location is posted on the NW corner of the claim. The general course of the lode deposit and premises is from the NORTH erly to the SOUTH erly.

On the ground, each corner and end-center of the claim is marked with its appropriate number by a metal tag affixed to the post embossed with the name of the claim and its number. The description of each corner is as follows (describe the corner(s), such as 4"x 4" wooden post): Post no. 1, 2, 3, 4, 5, & 6 are all 2"x 2" x 5' wooden posts embedded one foot in the ground. Post #1 is the Northwest Corner, Post #2 is the NORTH End-Center, Post #3 is the Southwest Corner, Post #4 is the Southeast Corner, Post #5 is the SOUTH End-Center and Post #6 is the Northeast Corner.

The Location Notice Monument is situated about 50 feet SOUTH and 7750 feet EAST of the SE corner of Sect. 36 Twp. 19S, Range 20E.

The claim is located in the following section(s), all of part of which are projected in:

- NE 1/4 of Section 5 Township 20S, Range 21E, G. & S.R.B.M.
- NW 1/4 of Section 5 Township 20S, Range 21E, G. & S.R.B.M.
- 1/4 of Section Township , Range , G. & S.R.B.M.
- 1/4 of Section Township , Range , G. & S.R.B.M.

An exact duplicate of this Notice of Location is on file for record (within 90 days of location as dated herein) with the Cochise County Clerk, in whose jurisdiction this claim is located. All appropriate recording fees have been paid and maps submitted as provided in A.R.S. on lode mining filings.

Dated this 9th day of September, 1981.

Thomas E. Waldrip Jr.
(locator sign here)
Thomas E. Waldrip, Jr.

Recorder's Stamp

RECEIVED
BUREAU OF STATE MINES
NOV 2 11 11 AM '81
TOMBSTONE, ARIZONA

NOTICE OF LOCATION - LODE MINING CLAIM

TO ALL WHOM IT MAY CONCERN:

The undersigned having complied with the requirements of Title 30, United States Code, Section 28 and the local laws, customs and regulations of the State of Arizona, hereby gives notice that he (she, they) has (have) located the TS# 53 Lode Mining Claim in the (un) surveyed SECT. 5 T. 20S., R. 21E in the Tombstone Mining District in Cochise County, in the State of Arizona, on the 9th day of September, 1981.

The name(s) and post office address(es) of the locator(s) is (are) please print:

Locator(s): Thomas E. Waldrip, Jr. 4426 E. Patricia
Tucson, Arizona 85712

Owner(s): Tombstone Development Co. P. O. Box 1445
Grand Island, Nebraska 68802

The claim is 1,500 feet long and 600 feet wide. The claim runs from the Notice of Location Monument on which this notice is posted 1450 feet in a NORTH direction to the NORTH end line, and 50 feet in a SOUTH direction to the SOUTH end line, along with 550 feet in a EAST direction to the EAST side line, and 50 feet in a WEST direction to the WEST side line. This Notice of Location is posted on the SW corner of the claim. The general course of the lode deposit and premises is from the NORTH erly to the SOUTH erly.

On the ground, each corner and end-center of the claim is marked with its appropriate number by a metal tag affixed to the post embossed with the name of the claim and its number. The description of each corner is as follows (describe the corner(s), such as 4"x 4" wooden post): Post no. 1, 2, 3, 4, 5, & 6 are all 2"x 2" x 5' wooden posts embedded one foot in the ground. Post #1 is the Northwest Corner, Post #2 is the NORTH End-Center, Post #3 is the Southwest Corner, Post #4 is the Southeast Corner, Post #5 is the SOUTH End-Center and Post #6 is the Northeast Corner.

The Location Notice Monument is situated about 2,950 feet SOUTH and 8,330 feet EAST of the SE corner of Sect. 36 Twp. 19S, Range 20E.

The claim is located in the following section(s), all of part of which are projected in:

NE 1/4 of Section 5 Township 20S, Range 21E, G. & S.R.B.M.
SE 1/4 of Section 5 Township 20S, Range 21E, G. & S.R.B.M.
 1/4 of Section Township , Range , G. & S.R.B.M.
 1/4 of Section Township , Range , G. & S.R.B.M.

An exact duplicate of this Notice of Location is on file for record (within 90 days of location as dated herein) with the Cochise County Clerk, in whose jurisdiction this claim is located. All appropriate recording fees have been paid and maps submitted as provided in A.R.S. on lode mining filings.

Dated this 9th day of September, 1981.

Thomas E. Waldrip, Jr.
(locator sign here)
Thomas E. Waldrip, Jr.

Recorder's Stamp

RECEIVED
BLM AZ STATE OFFICE
NOV 2 11 14 AM '81
PHOENIX, ARIZONA